



Republic of the Philippines  
Department of Environment and Natural Resources  
**Provincial Environment and Natural Resources Office**  
**MIMAROPA Region**

Bgy. Sta. Monica, Puerto Princesa City, Palawan

E-mail: [penropalawan@denr.gov.ph](mailto:penropalawan@denr.gov.ph)  
Telfax No. (048) 433-5638 / (048) 433-5638

DENR MIMAROPA  
RECORDS SECTION  
**RECEIVED**

FEB 13 2023

☐ INCOMING ☐ OUTGOING  
BY: \_\_\_\_\_ DATE NO. \_\_\_\_\_  
TIME: \_\_\_\_\_

February 3, 2023

**MEMORANDUM**

**FOR :** The Regional Executive Director  
DENR MIMAROPA  
1515 DENR By the Bay Bldg., Roxas Boulevard,  
Barangay 668, Ermita, Manila

**THRU :** The OIC, ARD for Technical Services

**FROM :** The Provincial Environment and  
Natural Resources Officer

**SUBJECT :** **MONTHLY REPORT ON HABITAT SURVEILLANCE OF  
THREATS AND DAMAGES FOR MALAMPAYA SOUND  
PROTECTED LANDSCAPE AND SEASCAPE (MSPLS),  
TAYTAY-SAN VICENTE, PALAWAN**


Forwarded is the Memorandum dated January 24, 2023 of CENRO Taytay being an accomplishment and as **Means of Verification (MoV)** for the target activity of Maintenance and Protection of Coastal and Marine Ecosystem (e.g. reduction of threats and pressures identified, enforcement, etc) - Habitat Surveillance of Threats and Damages under 001 Management of Coastal and Marine Resources/Areas of Malampaya Sound Protected Landscape and Seascape (MSPLS), Taytay-San Vicente, Palawan.

Hence, the CENRO Taytay concurred with the recommendation of PASu of MSPLS to increase the Communication, Education and Public Awareness (CEPA) campaign regarding the RA 9003 or Ecological Solid Waste Management (ESWN) to the BLGU Alacalian and nearby barangays as well as the importance of mangroves to the ecosystem.

For information and record.



  
FELIZARDO B. CAYATOC

DENR-PALAWAN  
PENRO-RECORDS  
**RELEASED**  
By   
Date: 07 FEB 2023 23-333





Republic of the Philippines  
Department of Environment and Natural Resources  
MIMAROPA Region

**COMMUNITY ENVIRONMENT AND NATURAL RESOURCES OFFICE**

By the National Highway, Poblacion, Taytay, Palawan 5312

Mobile: 0926-505-9335 TM 0912-171-3889 TNT

[denr.palawan@denr.gov.ph](mailto:denr.palawan@denr.gov.ph)

**DENR CENRO  
PALAWAN RECORDS**

**RECEIVED**

January 24, 2023

MEMORANDUM

BY: [Signature]  
DATE: 01-24-2023 CN 23-0683

FOR : The Provincial Environment and Natural Resources Officer- Palawan  
Sta. Monica, Puerto Princesa City

FROM : The Community Environment and Natural Resources Officer

SUBJECT : **MONTHLY REPORT ON HABITAT SURVEILLANCE OF  
THREATS AND DAMAGES FOR MALAMPAYA SOUND  
PROTECTED LANDSCAPE AND SEASCAPE (MSPLS),  
TAYTAY-SAN VICENTE, PALAWAN**

Respectfully forwarded is the Memorandum dated January 24, 2023 of In Charge, CDS/Protected Area Superintendent (PASu) Clarissa P. Pador being an accomplishment and **Means of Verification (MOVs)** on the target activity of Maintenance and Protection of Coastal and Marine Ecosystem (e.g. reduction of threats and enforcement)- Habitat Surveillance of Threats and Damages under 001 Management of Coastal and Marine Resources/Areas of Malampaya Sound Protected Landscape and Seascape (MSPLS), Taytay-San Vicente, Palawan.

Please be informed that for the month of January 2023, the PAMO-MSPLS staff patrolled and monitored one (1) site with an area of Three Hundred Twenty (320) hectares within mangrove area of Abolan River, Barangay Alacalian, Taytay, Palawan. Likewise, the team observed and recorded a mangrove cuttings and improper disposal of garbage.

Hence, the undersigned concur with the recommendation of PASu Pador to increase the Communication, Education and Public Awareness (CEPA) campaign regarding the RA 9003 or Ecological Solid Waste Management (ESWM) to the BLGU Alacalian and nearby barangays as well as the importance of mangroves to the marine ecosystem.

For his information and record.

**DENR CENRO  
TAYTAY, PALAWAN  
RELEASED**

BY: [Signature]  
DATE: JAN 25 2023 CN 233

**CONRADO M. CORPUZ**

Cc: PAMO-MSPLS





Republic of the Philippines  
Department of Environment and Natural Resources  
MIMAROPA Region  
**PROTECTED AREA MANAGEMENT OFFICE**  
MALAMPAYA SOUND PROTECTED LANDSCAPE AND SEASCAPE (MSPLS)  
Taytay-San Vicente, Palawan  
Barangay Old Guinlo, Taytay, Palawan  
Email add: [pamomspls@gmail.com](mailto:pamomspls@gmail.com)/Contact #: 0938-786-3728 (SMART)



RECEIVED  
TAYTAY, PALAWAN

January 24, 2023

MEMORANDUM

BY: *RMC*  
DATE: *01.24.23* CN: *0481*

FOR : The Community Environment and Natural Resources Officer  
Taytay, Palawan

FROM : The In Charge, CDS/Protected Area Superintendent  
Malampaya Sound Protected Landscape and Seascape (MSPLS)  
Taytay-San Vicente, Palawan

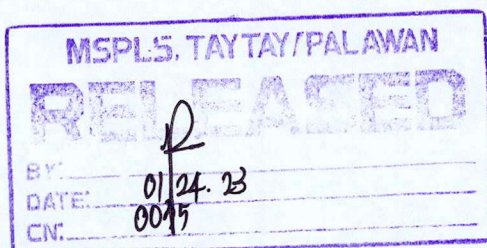
SUBJECT : **MONTHLY REPORT ON HABITAT SURVEILLANCE OF  
THREATS AND DAMAGES FOR MALAMPAYA SOUND  
PROTECTED LANDSCAPE AND SEASCAPE (MSPLS),  
TAYTAY-SAN VICENTE, PALAWAN**

This pertains to the target activity on the Maintenance and Protection of Coastal and Marine Ecosystem (e.g. reduction of threats and enforcement)- Habitat Surveillance of Threats and Damages under 001 Management of Coastal and Marine Resources/Areas of Malampaya Sound Protected Landscape and Seascape (MSPLS), Taytay-San Vicente, Palawan.

Respectfully forwarded is the memorandum dated January 24, 2023 of CMEMP Extension Officer Maria Lilibeth E. Arojo concerning the above subject. Please be informed that, this Office patrolled and monitored one (1) site with an area of Three Hundred Twenty (320) hectares within mangrove area of Abolan River, Barangay Alacalian, Taytay, Palawan. During the monitoring, the team observed and recorded a mangrove cuttings and improper disposal of garbage.

Thus, this Office recommends to increase the Communication, Education and Public Awareness (CEPA) campaign regarding the RA 9003 or Ecological Solid Waste Management (ESWM) to the BLGU Alacalian and nearby barangays as well as the importance of mangroves to the marine ecosystem.

For his information and record.



*Clarissa P. Pador*  
CLARISSA P. PADOR





Republic of the Philippines  
Department of Environment and Natural Resources  
MIMAROPA Region

**PROTECTED AREA MANAGEMENT OFFICE**  
**MALAMPAYA SOUND PROTECTED LANDSCAPE AND SEASCAPE (MSPLS)**

Taytay-San Vicente, Palawan  
Barangay Old Guinlo, Taytay, Palawan

Email add: [pamomspls@gmail.com/Contact](mailto:pamomspls@gmail.com/Contact) #: 0938-786-3728 (SMART)




January 24, 2023

**MEMORANDUM**

**FOR :** The Protected Area Superintendent  
Malampaya Sound Protected Landscape and Seascape  
Taytay, Palawan

**FROM :** CMEMP Extension Officer  
MSPLS, Taytay, Palawan

**SUBJECT :** **MONTHLY REPORT ON THE CONDUCT OF HABITAT SURVEILLANCE OF THREATS AND DAMAGES FOR MALAMPAYA SOUND PROTECTED LANDSCAPE AND SEASCAPE (MSPLS), TAYTAY-SAN VICENTE, PALAWAN.**



This pertains to the target activity on the conduct of habitat survey of Coastal and Marine Ecosystems Rehabilitation Sub Program Scaling up Coastal and Marine Management for Malampaya Sound Protected Landscape and Seascape (MSPLS), Taytay, Palawan.

Please be informed that on January 19, 2023, the undersigned together with Forest Rangers Ricardo S. Tandoc, Francis Abe G. Bose and Park Rangers of the Protected Area Management Office (PAMO) conducted habitat surveillance of threats and damages within the mangrove area of Abolan River, Bgy. Alacalian, Taytay, Palawan. During the patrol and monitoring of the area, there are sightings of mangrove cuttings and improper disposal of garbage in mangrove area. The team patrolled one (1) site with an area of 320 hectares.

The undersigned recommends increasing awareness through Information Education Communication (IEC) campaign on the role of mangroves as single system that keeps coastal zones healthy and as provider of essential habitat to the marine species.

Attached are the map and photos of the activity.

For information and record.

**MARIA LILIBETH E. AROJO**



## PHOTO DOCUMENTATION



**I hereby certify that the above photos are true and correct and was taken during the conduct of habitat surveillance of threats and damages in mangrove area of Abolan River, Bgy. Alacalian, Taytay, Palawan.**

**MARIA LILIBETH E. AROJO**





Republic of the Philippines  
Department of Environment and Natural Resources

MALABARAPA REGION

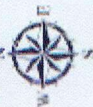
PROTECTED AREA MANAGEMENT OFFICE

MALAMPAYA SOUND PROTECTED LANDSCAPE AND SEASCAPE (MSPLS)

Barangay San Vicente, Palawan

Barangay Old Guinjo, Taytay, Palawan

Email add: pam@paso.demr.gov.ph; Contact # 0935-755-3728



## LOCATION MAP

SHOWING THE SITE OF THE CONDUCTED  
HABITAT SURVEILLANCE OF THREATS AND  
DAMAGES WITH A TOTAL AREA OF 320 HECTARES.

SCALE 1:30,000  
0 315 630 1,260 1,890 Meters

Projection: Transverse\_Mercator

Projected Coordinate System: WGS\_1984\_UTM\_Zone\_50N

### LEGEND

● Habitat Threats Site

■ MSPLS Terrestrial Zone

### CERTIFICATION

THIS IS TO CERTIFY that this track is within the  
MALAMPAYA SOUND PROTECTED  
LANDSCAPE AND SEASCAPE (MSPLS)  
per Presidential Proclamation No. 342, dated July 12, 2000

Digitized by:

*Solamby*  
RONIEL C. SOLANA  
GIS SPECIALIST

Checked/Verified:

*Clarissa P. Pador*  
CLARISSA P. PADOR  
For: III/PA Su, MSPLS

