



Republic of the Philippines
Department of Environment and Natural Resources
Provincial Environment and Natural Resources Office
MIMAROPA Region

Bgy. Sta. Monica, Puerto Princesa City, Palawan

E-mail: penropalawan@denr.gov.ph
Telfax No. (048) 433-5638 / (048) 433-5638

RECORDS SECTION
RECEIVED

FEB 13 2023

☐ INCOMING ☐ OUTGOING

BY: _____ DATE NO. _____

TIME: _____

February 3, 2023

MEMORANDUM

FOR : The Regional Executive Director
DENR MIMAROPA
1515 DENR By the Bay Bldg., Roxas Boulevard,
Barangay 668, Ermita, Manila

THRU : The OIC, ARD for Technical Services


FROM : The Provincial Environment and
Natural Resources Officer

SUBJECT : **REPORT ON THE MONITORING OF MANGROVE AREA
COVERING PORTIONS OF BARANGAYS MALIGAYA AND
CORONG-CORONG, EL NIDO, PALAWAN**

Forwarded is the Memorandum dated January 25, 2023 of CENRO Taytay pertaining to the target activity and as **Means of Verification (MoV)** on item c.2 Habitat and Surveillance of Threats and Damages under 001 Management of Coastal and Marine Resources/Areas for El Nido-Taytay Managed Resource Protected Area (ENTMRPA).

For information and record.


FELIZARDO B. CAYATOC

DENR-PALAWAN
PENRO-RECORDS
RELEASED
By 
Date: 7 FEB 2023 CN 23-390





Republic of the Philippines
Department of Environment and Natural Resources
MIMAROPA Region

COMMUNITY ENVIRONMENT AND NATURAL RESOURCES OFFICE

By the National Highway, Poblacion, Taytay, Palawan 5312

Mobile: 0926-505-9335 TM 0912-171-3889 TNT

Email: cenrotaytay@denr.gov.ph

RECEIVED

January 25, 2023

MEMORANDUM

BY: [Signature]
DATE: 01-30-2023 CN 23-0745

FOR : The Provincial Environment and Natural Resources Officer- Palawan
Sta. Monica, Puerto Princesa City

FROM : The Community Environment and Natural Resources Officer
This jurisdiction

SUBJECT : **REPORT ON THE MONITORING OF MANGROVE AREA
COVERING PORTIONS OF BARANGAYS MALIGAYA AND
CORONG-CORONG, EL NIDO, PALAWAN**

Respectfully forwarded is the memorandum dated today from Protected Area Superintendent (PASu) Mildred A. Suza pertaining to the target activity on item c.2 Habitat and Surveillance of Threats and Damages under 001 Management of Coastal and Marine Resources/Areas for El Nido-Taytay Managed Resource Protected Area (El Nido-Taytay Managed Resource Protected Area), El Nido, Palawan.

The Enforcement and Monitoring Section is hereby directed to deeply investigate the incident and submit report. PAMO-ENTMRPA is directed as well to perform all other recommended and concurred actions on the report. This is our Means of Verification on the activity.

Please acknowledge your receipt hereof. Thank you.

For and in the absence of the CENRO:

[Signature]
MARIANO P. LILANG, JR.
Development Management Officer IV
In-charge, Office of the CENRO
Page 3 of DAO 2022-09

Cc: PAMO-ENTMRPA

**DENR CENRO
TAYTAY, PALAWAN
RELEASED**

BY: [Signature]
DATE: JAN 25 2023 228



Republic of the Philippines
Department of Environment and Natural Resources
MIMAROPA Region
Community Environment and Natural Resources Office
EL NIDO-TAYTAY MANAGED RESOURCE PROTECTED AREA
Calle Real, Bgy. Masagana, El Nido, Palawan 5313
Telephone No. 048-716-0674
Email: entmrpa@gmail.com

January 25, 2023

MEMORANDUM

FOR : The Community Environment and Natural Resources Officer
Taytay, Palawan

FROM : The Protected Area Superintendent
El Nido - Taytay Managed Resource Protected Area

SUBJECT : **REPORT ON THE MONITORING OF MANGROVE AREA COVERING PORTIONS OF BARANGAYS MALIGAYA AND CORONG - CORONG, EL NIDO, PALAWAN**

**DENR CENRO
TAYTAY, PALAWAN
RECEIVED**
BY: *[Signature]*
DATE: 1-25-23 *0508*

Respectfully forwarded is the memorandum dated January 25, 2023 of Park Ranger Hero Jeff S. Isidro pertaining to the target 001 Habitat Surveillance of Threats and Damages under Maintenance and Protection of Coastal and Marine Ecosystems (e.g. reduction of threats and pressures identified, enforcement, etc.) for El Nido-Taytay Managed Resource Protected Area (ENTMRPA), El Nido, Palawan.

Please be informed that on January 25, 2023 ENTMRPA-PAMO personnel conducted monitoring of mangrove area located at the back of El Nido Town Market covered by Barangays Maligaya and Corong-corong, El Nido, Palawan. Improper waste disposal was observed in the area and approximately or about 0.494 hectares are damaged due to mangrove conversion for residential.

This office concurs with the recommendation of the team for more in-depth investigation, continuous monitoring and surveillance, conduct Focus Group Discussion (FGD) and conduct Information, Education and Communication (IEC) campaign in the area.

This serves as Means of Verification (MOV) for the month of January 2023.

For information and record.

**DENR - PAO
ENTMRPA,
El Nido, Palawan**
RELEASED
By: *[Signature]*
Date: 01-25-23
C.N.: 0082

[Signature]
MILDRED A. SUZA *ml*



Republic of the Philippines
Department of Environment and Natural Resources
MIMAROPA Region
Community Environment and Natural Resources
EL NIDO-TAYTAY MANAGED RESOURCE PROTECTED AREA
Calle Real, Barangay Masagana, El Nido, Palawan, 5313
Landline (048-716-0674)
Email: entmrpa@gmail.com

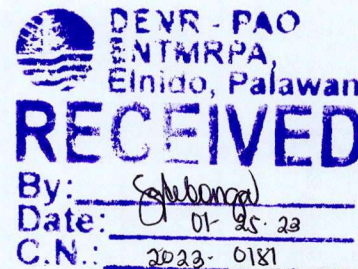
January 25, 2023

MEMORANDUM

FOR : The Protected Area Superintendent
El Nido-Taytay Managed Resource Protected Area

FROM : Park Ranger
El Nido-Taytay Managed Resource Protected Area

**SUBJECT : REPORT ON THE MONITORING OF MANGROVE AREA
BEHIND EL NIDO MARKET, BRGY. MALIGAYA AND CORONG-
CORONG.**



This pertains to the target 001 of Habitat Surveillance of Threats and Damages under Maintenance and Protection of Coastal and Marine Ecosystems (e.g. reduction of threats and pressures identified, enforcement, etc.)

Please be informed that the undersigned conducted monitoring of mangrove area behind El Nido Town Market within Brgy. Corong-corong and Brgy. Maligaya on January 25, 2023.

Listed here below are the observations during the activity.

1. The mangrove area monitored is within the El Nido-Taytay Managed Resource Protected Area.
2. A community can be found along the site with varying design and size of houses.
3. Mangrove conversion is evident.
4. Improper waste disposal is also observed.
5. The extent of damage is approximately 0.494 ha.

With these observations, the undersigned humbly recommends that continuous monitoring and surveillance of this area, conducting Focus Group Discussion (FGD) and Information Education and Communication campaign and in-depth investigation is also recommended.

Attached herewith are the geo-tagged photos and the map for the extent of damage for further reference.

For information and record.






HERO JEFF S. ISIDRO

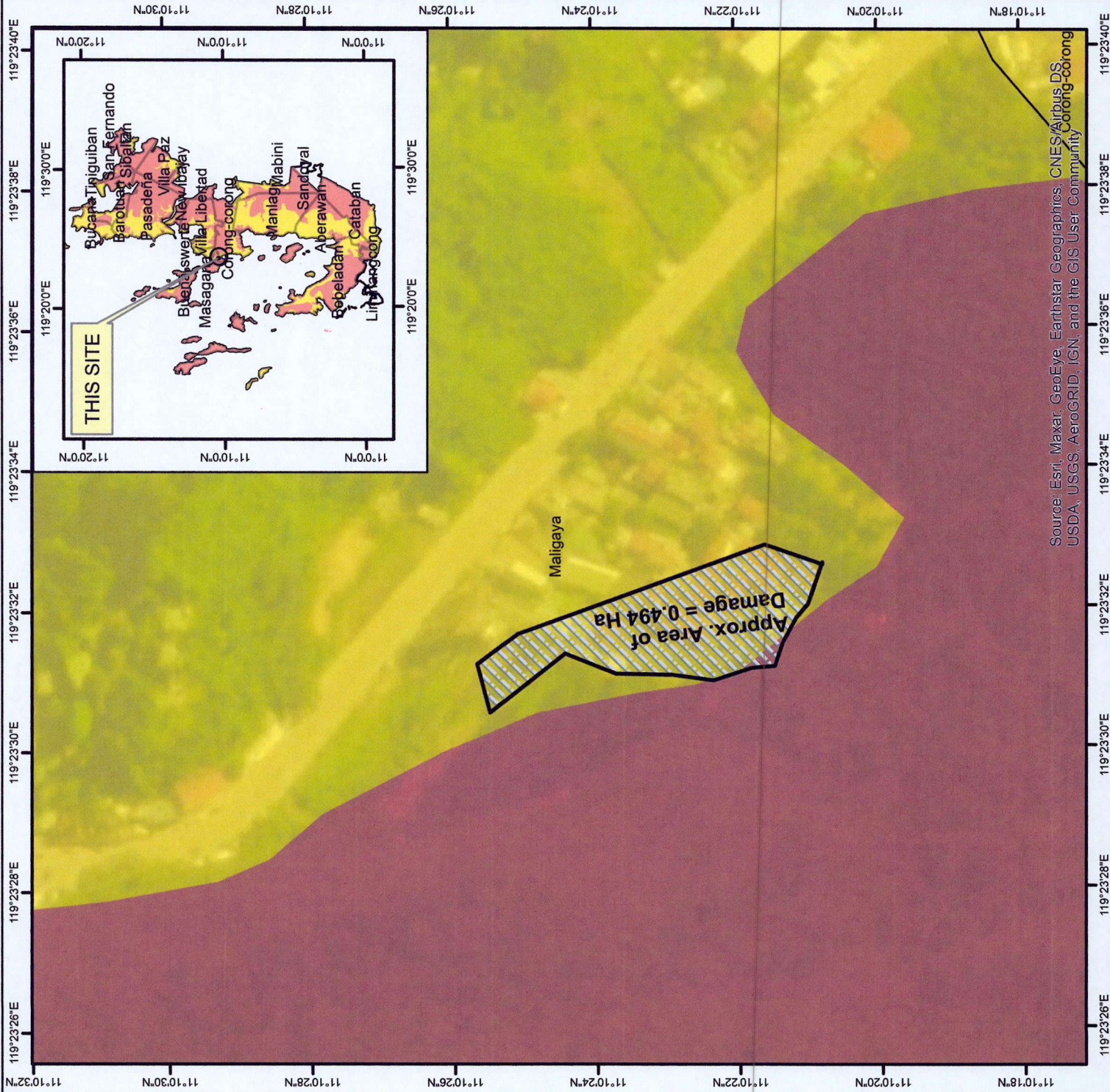
PHOTO DOCUMENTATION



CERTIFICATION

I hereby certify that the above photos were true and correct and taken during the conducted mangrove monitoring and surveillance.


HERO JEFF S. ISIDRO
PARK RANGER




SKETCH MAP

SHOWING THE EXTENT OF DAMAGED MANGROVE AREA DURING THE CONDUCTED MONITORING AT BGY. MALIGAYA, EL NIDO, PALAWAN

Protected Area : ENTMRPA, El Nido, Palawan

SCALE : 1:2,354



LEGEND

PA Zones

- Damaged Area
- Multiple Use Zone
- Strict Protection Zone
- Political Boundary

Projection : Universal Transverse Mercator Z50N
Datum : World Geodetic System 1984



Republic of the Philippines
Department of Environment and Natural Resources
Region IV - MIMAROPA
Community Environment and Natural Resources Office
Taytay 5312, Palawan

The area falls partly within the Multiple Use Zone (MUZ) and Strict Protection Zone (SPZ) based on the Protected Area Management Zoning of El Nido-Taytay Managed Resource Protected Area (ENTMRPA), El Nido, Palawan.

PREPARED BY :

THE PROTECTED AREA MANAGEMENT OFFICE - EL NIDO-TAYTAY MANAGED RESOURCE PROTECTED AREA (PAMO-ENTMRPA)

Source: Esri, Maxar, GeoEye, Earthstar Geographics, CNES/Airbus DS, USDA, USGS, AeroGRID, IGN, and the GIS User Community