



74

Republic of the Philippines
Department of Environment and Natural Resources
MIMAROPA REGION
PROVINCIAL ENVIRONMENT AND NATURAL RESOURCES OFFICE
Bgy. Sta. Monica, Puerto Princesa City, Palawan
Telfax No. (048) 434-8791
Email Add: penropalawan@denr.gov.ph

DENR MIMAROPA
RECORDS SECTION
RECEIVED

FEB 13 2023

☐ INCOMING ☐ OUTGOING
BY: _____ DATE NO. _____
TIME: _____

February 2, 2023

MEMORANDUM

FOR : The Regional Executive Director
1515 DENR By the Bay Bldg., Roxas Blvd.
Barangay 668, Ermita, Manila

ATTENTION : The OIC-Assistant Regional Director for Technical Services
The OIC-Chief, Surveys and Mapping Division

FROM : The Provincial of Environment and
Natural Resources Officer


SUBJECT : **CLARIFICATION REGARDING LOT ONE (1) AND
TWO (2) OF IR-353 AS SHOWN IN LAND
CLASSIFICATION MAP NO. 1748, PROJECT 1-K
DATED APRIL 5, 1954 LOCATED IN BRGY. MAOYON
AND SAN RAFAEL, PUERTO PRINCESA CITY**

Forwarded is the Memorandum of CENRO Puerto Princesa City dated January 27, 2023 seeking clarification and further information on the classification status of IR-353 as reflected in the Land Classification Map No. 1748, Project 1-K.

For further information and consideration.


FELIZARDO B. CAYATOC

Reference No: 2023-0837
TSD/RPS/SMU

DENR-PALAWAN
PENRO-RECORDS
RELEASED
By 
Date: 7 FEB 2023 CN 23-317



Republic of the Philippines
Department of Environment and Natural Resources
MIMAROPA Region
COMMUNITY ENVIRONMENT AND NATURAL RESOURCES OFFICE

January 27, 2023

MEMORANDUM

TO : The Regional Executive Director
DENR- MIMAROPA Region
1515 L & S Bldg., Roxas Blvd.,
Ermita, Manila

THRU : The Provincial Environment and
Natural Resources Officer

FROM : The DMO-IV, OIC Community Environment
and Natural Resources

SUBJECT : **CLARIFICATION REGARDING LOT ONE (1) AND TWO (2) OF
IR-353 AS SHOWN IN LAND CLASSIFICATION MAP NO. 1748
PROJECT I-K, DATED ON APRIL 05, 1954, LOCATED IN BGY.
MAOYON AND SAN RAFAEL, PUERTO PRINCISA CITY**

**DENR PENRO
PALAWAN RECORDS
RECEIVED**


BY: 
DATE: 01-31-2023 CN 23.0837

Herewith for confirmation of Land Classification (LC) status of Lot one and Lot two IR-353 or copy of (IR-353) indicated in land classification map no. 1748. Do IR-353 is Alienable and Disposable (A&D), Timberland or Reservation?

Attached are the copy of land classification map, digitized cadastral map and approved cadastral survey. Please provide us information whether IR-353 is A&D, Timberland, reserve or what?

For information, record.

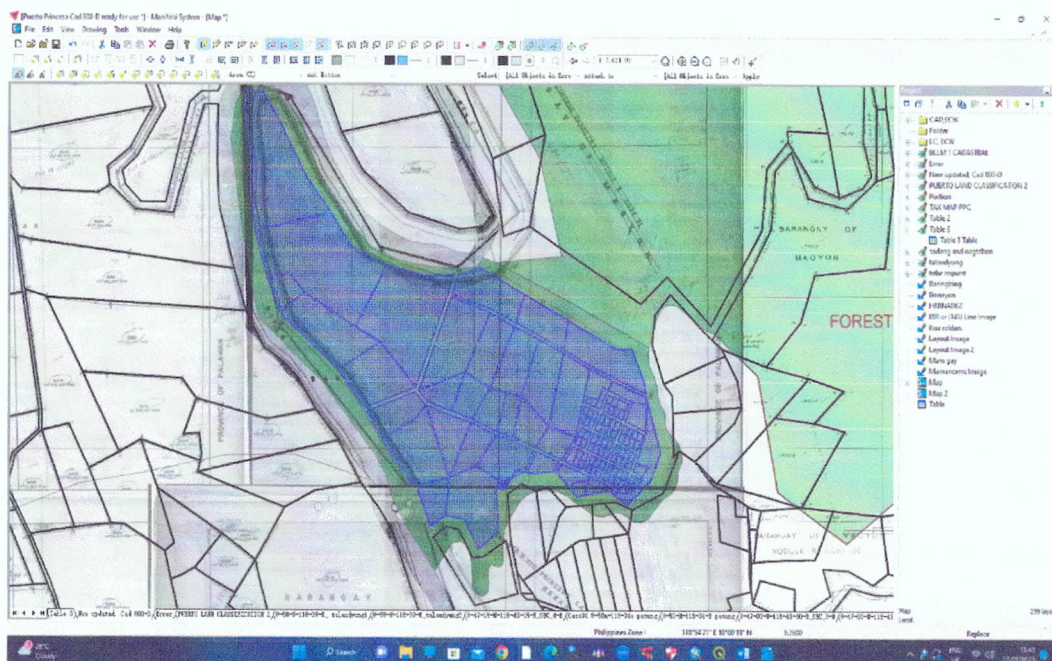
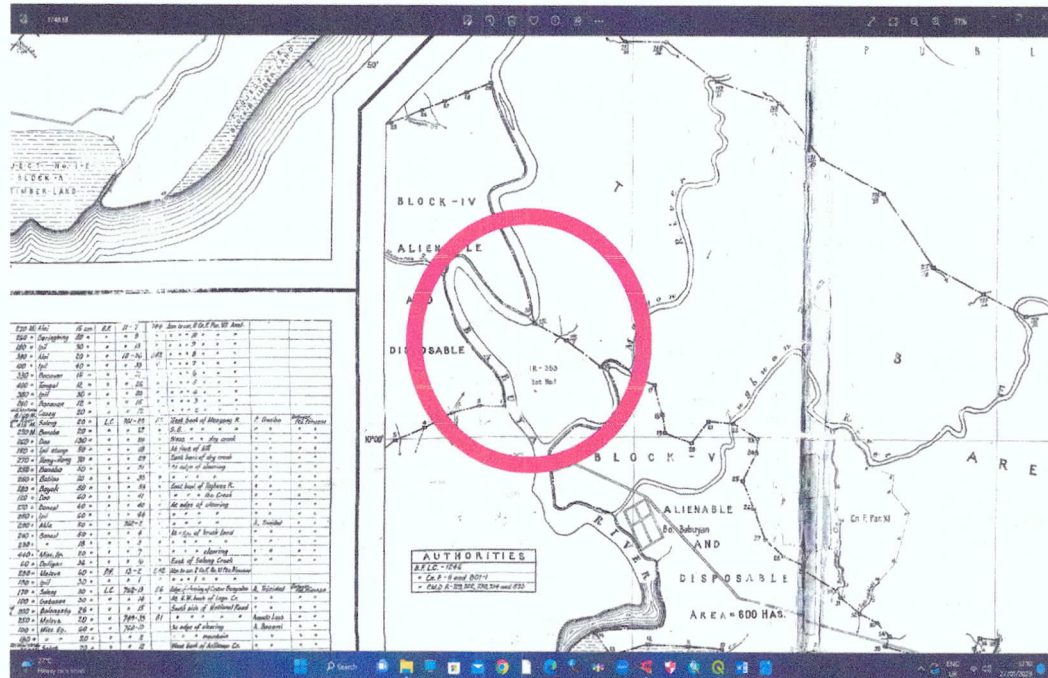

PEDRO A. VELASCO
OIC-CENRO

**DENR MIMAROPA REGION
CENRO PUERTO PRINCISA
RELEASED**
NO. 106
DATE: 1-31-23
BY: 

DENR-2023-jm

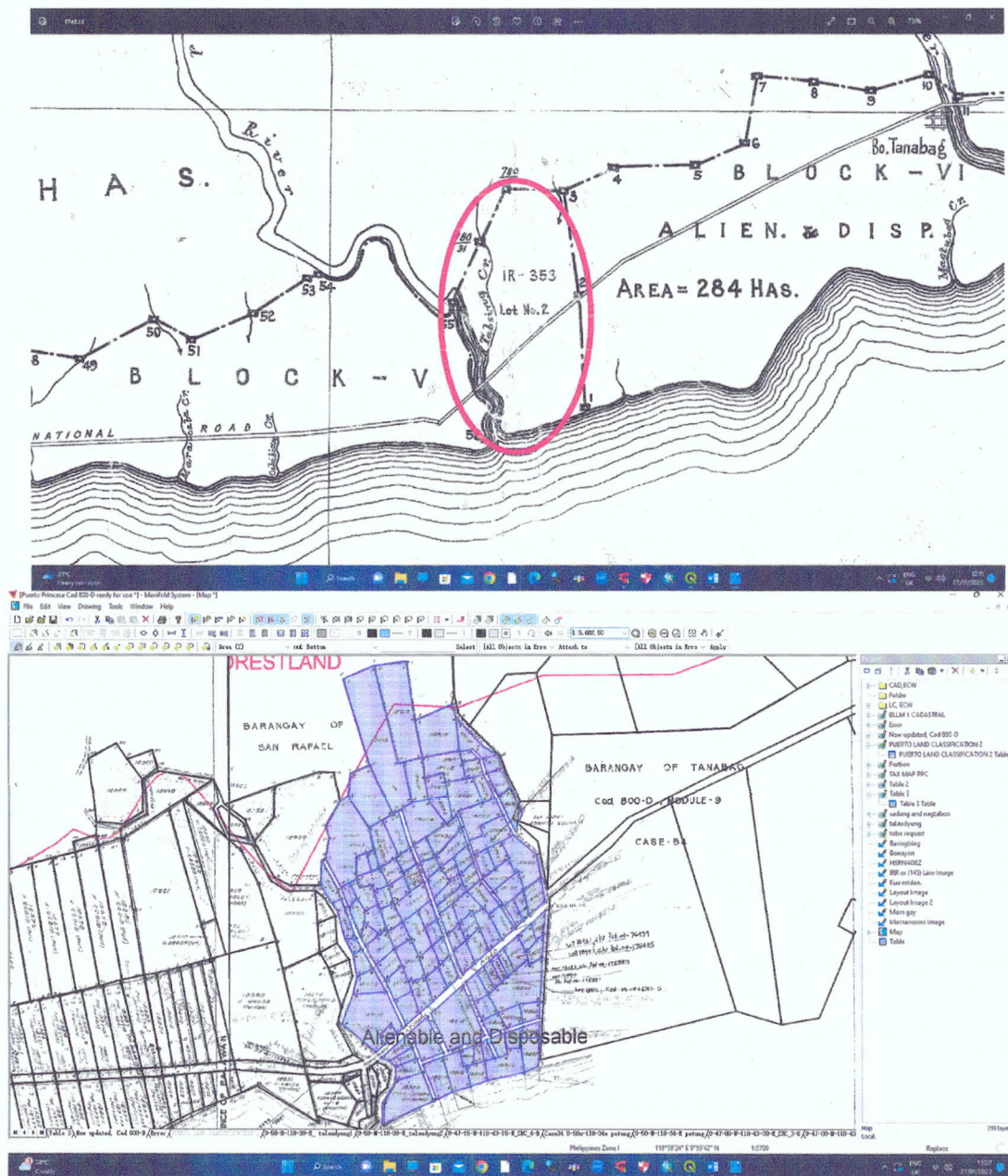


Republic of the Philippines
Department of Environment and Natural Resources
MIMAROPA Region
COMMUNITY ENVIRONMENT AND NATURAL RESOURCES OFFICE





Republic of the Philippines
Department of Environment and Natural Resources
MIMAROPA Region
COMMUNITY ENVIRONMENT AND NATURAL RESOURCES OFFICE



LOT NO.2

South National Highway, Bgy. Sta. Monica, Puerto Princesa City
Email Address: cenroppchuc@yahoo.com
Tel Fax No.: (048) 433-0660