



Republic of the Philippines  
Department of Environment and Natural Resources  
MIMAROPA REGION  
PROVINCIAL ENVIRONMENT AND NATURAL RESOURCES OFFICE  
Bgy. Sta. Monica, Puerto Princesa City, Palawan  
Telfax No. (048) 434-8791  
Email Add: [penropalawan@denr.gov.ph](mailto:penropalawan@denr.gov.ph)

DENR MIMAROPA  
RECORDS SECTION  
**RECEIVED**

FEB 14 2023

☐ INCOMING ☐ OUTGOING  
BY: Pen DATE NO. \_\_\_\_\_  
TIME: \_\_\_\_\_

February 8, 2023

## MEMORANDUM

**FOR** : The Regional Executive Director  
1515 DENR By the Bay Bldg., Roxas Blvd.  
Barangay 668, Ermita, Manila

**ATTENTION** : The OIC-Assistant Regional Director for Technical Services  
The OIC-Chief, Surveys and Mapping Division

**FROM** : The Provincial Environment and  
Natural Resources Officer

**SUBJECT** : **PUBLIC LAND APPLICATIONS COVERING  
RESULTANT LOT NO. 457, PLS-725-D IN BARANGAY  
SAN MIGUEL, ROXAS, PALAWAN**

Forwarded is the Memorandum of CENRO Roxas, Palawan dated January 18, 2023 requesting for confirmation of land classification status for the issuance of patent.

Further, this Office evaluated the findings of the CENRO as to its land classification status aided with sketch map in compliance to DMC No. 2019-10 dated December 11, 2019. The same was projected and verified to be within Alienable and Disposable Land.

For information, record and consideration.

Reference No: 2023-1035

  
FELIZARDO B. CAYATOC

DENR-PALAWAN  
PENRO-RECORDS  
**RELEASED**  
By: Jose  
Date: 10 FEB 2023 23-310



Republic of the Philippines  
**Department of Environment and Natural Resources**  
MIMAROPA REGION  
PROVINCIAL ENVIRONMENT AND NATURAL RESOURCES OFFICE  
Bgy. Sta. Monica, Puerto Princesa City, Palawan  
Telfax No. (048) 434-8791  
Email Add: [penropalawan@denr.gov.ph](mailto:penropalawan@denr.gov.ph)

(ANNEX I)


**CERTIFICATION**

**TO WHOM IT MAY CONCERN:**


THIS IS TO CERTIFY that based on available records, the tract of land in Barangay San Miguel, Roxas, Palawan, containing an area of *Six Thousand One Hundred Sixty Seven* (6,167) square meters, identified as **Lot 457, PLS-725-D** subject of application of Ms./Mr. BENIELDA L. PADUL, Free Patent Application No. \_\_\_\_\_ was verified to be within **Alienable and Disposable Land** per LC Map No. 2133, Project No. 14-A, Block I, certified on August 30, 1957.

Issued this 8<sup>th</sup> day of February 2023, at DENR Office, Sta. Monica, Puerto Princesa City subject for confirmatory verification of the Regional Office.


**Checked/Verified by:**

  
Engr. Donna Belle E. Luengo  
Engineer II  
Unit Head, Surveys and Mapping Unit

**CONCURRED:**

  
**FELIZARDO B. CAYATOC**  
PENRO

Note:  
Reference used was based on the rectified LC map  
provided and projected by the Regional Office

DENR-PALAWAN  
PENRO-RECORDS  
**RELEASED**  
By   
Date: 10 FEB 2023 CN 23-390



Republic of the Philippines  
Department of Environment and Natural Resources

Region IV- MIMAROPA

COMMUNITY ENVIRONMENT AND NATURAL RESOURCES OFFICE

Barangay III (Poblacion), Roxas, Palawan

Contact No. 09171606578 / 09175028647

Email address: [cenroroxaspalawan@denr.gov.ph](mailto:cenroroxaspalawan@denr.gov.ph)

MEMORANDUM


**FOR** : The Provincial Environment and  
Natural Resources Officer

**FROM** : The CENR Officer

**SUBJECT** : **PUBLIC LAND APPLICATION COVERING  
RESULTANT LOT NO.457, PLS-725-D, IN BARANGAY  
SAN MIGUEL, ROXAS, PALAWAN.**

**DATE** : 18 January 2023


DENR PENRO  
PALAWAN RECORDS  
**RECEIVED**

BY:   
DATE: 02-07-2023 ON 03-1035

Herewith for clearance confirming LC findings as required in the processing and issuance of patent pursuant to DMC 2019-10, is land classification certification of Lot No. 457, Pls-725-D, which is found to be within the agricultural (alienable /disposable) land.

Attached in support hereof as required by the Surveys and Mapping Division (SMD) is the technical description thereof and a print of the corresponding projection map recently provided this Office also by the SMD.


Thank you for considering the matter soonest.



**RONNIE P. LILANG**  
LMO III/Chief, RPS  
(Officer-In-Charge)

Copy: The RED  
File

DENR-CENRO ROXAS  
**RELEASED**

DATE: FEB 06 2023  
BY: 

PC.NO. 2023-02-0202





Republic of the Philippines  
Department of Environment and Natural Resources

**Region IV- MIMAROPA**

**COMMUNITY ENVIRONMENT AND NATURAL RESOURCES OFFICE**

Barangay III (Poblacion), Roxas, Palawan

Contact No. 09171606578 / 09175028647

Email address: [cenroroxaspalawan@denr.gov.ph](mailto:cenroroxaspalawan@denr.gov.ph)

### **CERTIFICATION**

#### **TO WHOM IT MAY CONCERN:**

THIS IS TO CERTIFY that based on available records in our office, the tract of land in Barangay **San Miguel** Municipality of **Roxas** Province of **Palawan**, containing an area of **Six Thousand One Hundred Sixty Seven (6,167)** square meters identified as Lot no. **457, PLS-725-D** as applied for by **BENIELDA L. PADUL** was verified to be within **AGRICULTURAL (Alienable or Disposable)** per L.C. Map No. **2133**, F.A.O. No. **4-651** Project No. **14-A** certified on **August 30, 1957**.

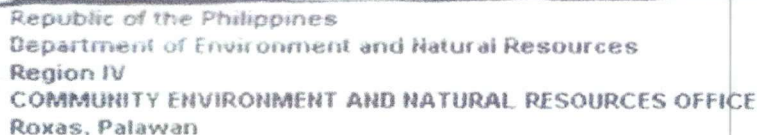
Issued this 04<sup>th</sup> day of **January 2023** at CENRO, Roxas, Palawan.

Checked by:

**RONNIE P. LILANG**  
LMO III/Chief, RPS

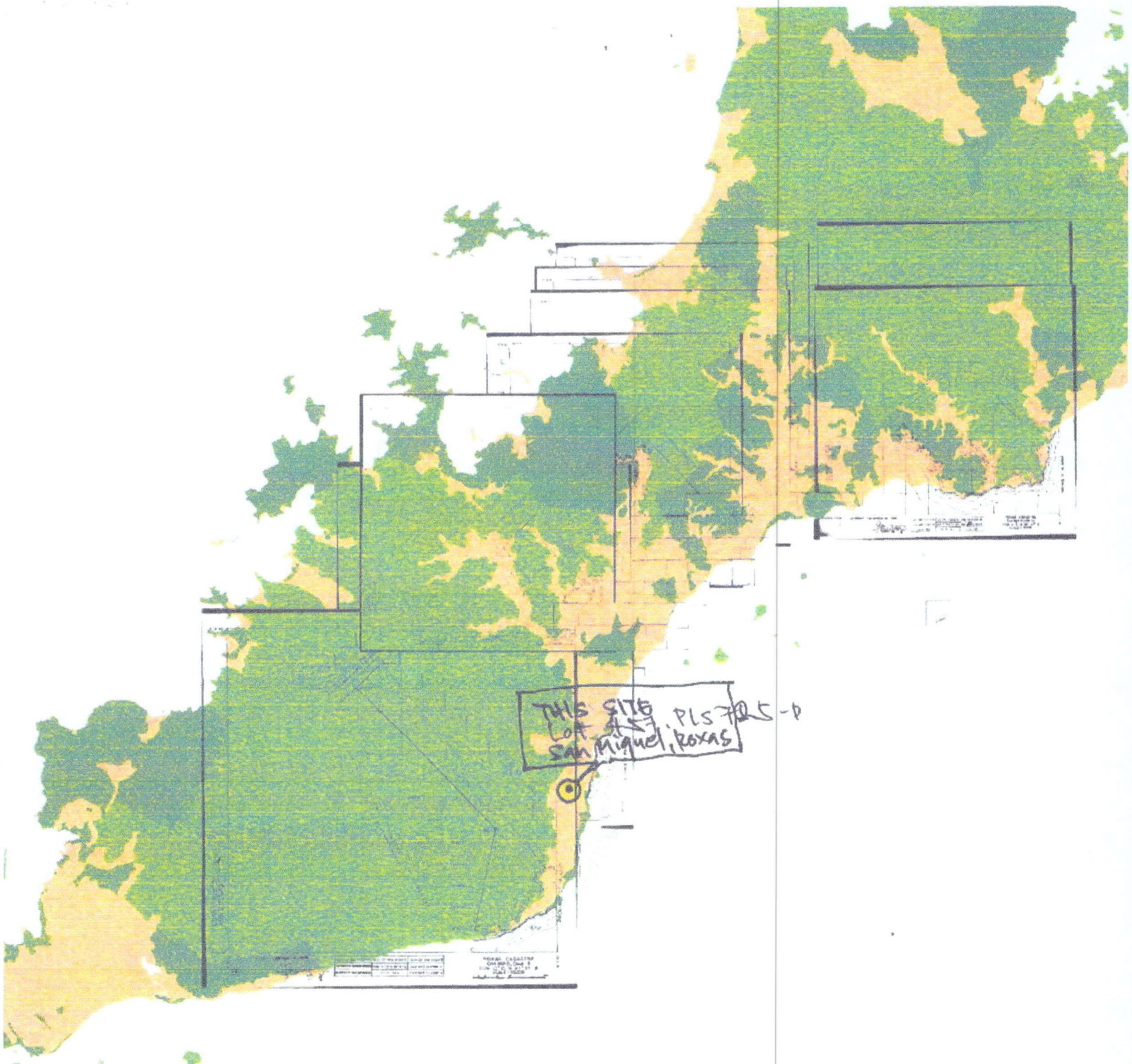
Approved:

  
**PABLO A. CRUZ**  
CENRO



Scale 1:2000  
Bearings: True





THIS SITE  
Lot 4  
San Miguel, Texas  
PLS 725-0



