



Republic of the Philippines  
Department of Environment and Natural Resources  
**PROVINCIAL ENVIRONMENT AND NATURAL RESOURCES OFFICE**  
MIMAROPA Region

FEB 06 2023

**MEMORANDUM**

**FOR : The Regional Executive Director**  
1515 DENR By the Bay Building,  
Roxas Boulevard,  
Barangay 668, Ermita, Manila

**THRU : The ARD for Technical Services**

**FROM : The PENR Officer**  
Mamburao, Occidental Mindoro

**SUBJECT : SUBMISSION OF MAP ON THE IDENTIFIED FOREST  
FIRE PRONE AREA WITHIN TH JURISDICTION OF  
CENRO SAN JOSE, OCCIDENTAL MINDORO**

Forwarded herewith is the Memorandum dated January 25, 2023 from CENRO San Jose, regarding the identified Forest Fire Prone Area with approximate an area of 195 hectares located at Barangay Manoot, Rizal, Occidental Mindoro.

Attached the GIS generated map and report.

For your information and records.

  
**ERNESTO E. TAÑADA**

TSD/MES-2/6/2023



Republic of the Philippines  
Department of Environment and Natural Resources  
MIMAROPA Region  
**Community Environment and Natural Resources Office**

JAN 25 2023

**MEMORANDUM**

FOR : The Regional Executive Director  
1515 DENR By the Bay Building, Roxas Boulevard,  
Barangay 668, Ermita, Manila

THRU : The OIC-PENR Officer  
Mamburao, Occidental Mindoro


FROM : The CENR Officer

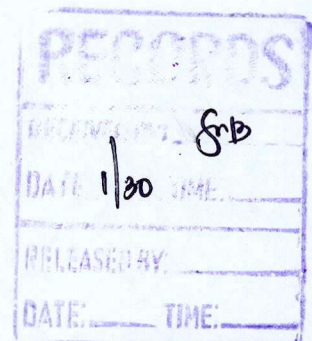

SUBJECT : SUBMISSION OF MAP ON THE IDENTIFIED FOREST FIRE  
PRONE WITHIN THE JURISDICTION OF CENRO SAN JOSE,  
OCCIDENTAL MINDORO

Respectfully submitting herewith is the GIS map showing the identified Forest fire prone area located at Brgy. Manoot, Rizal, Occidental Mindoro with an area of 195 has.

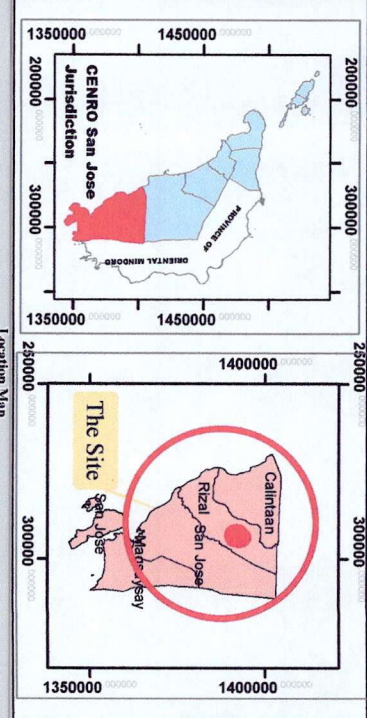
For your information and record.

*For the CENR Officer:*

  
**ENGR. NILO P. SALVADOR**  
DMO IV/ Deputy CENRO  
In-Charge, Office of the CENRO



Brgy. Labangan, San Jose, Occidental Mindoro  
Tel. Number (043) 457-0236 / (043) 742-6627



# LOCATION MAP OF IDENTIFIED AND MAPPED FIRE PRONE AREA WITHIN GRADUATED NGP SITE 2013 CONTRACTED BY: PRUDENCIO PICCIO

**LOCATED AT:**  
 Sitio: Lambungan  
 Barangay: Mamoot  
 Municipality: Rizal  
 Province: Occidental Mindoro

**LEGEND**

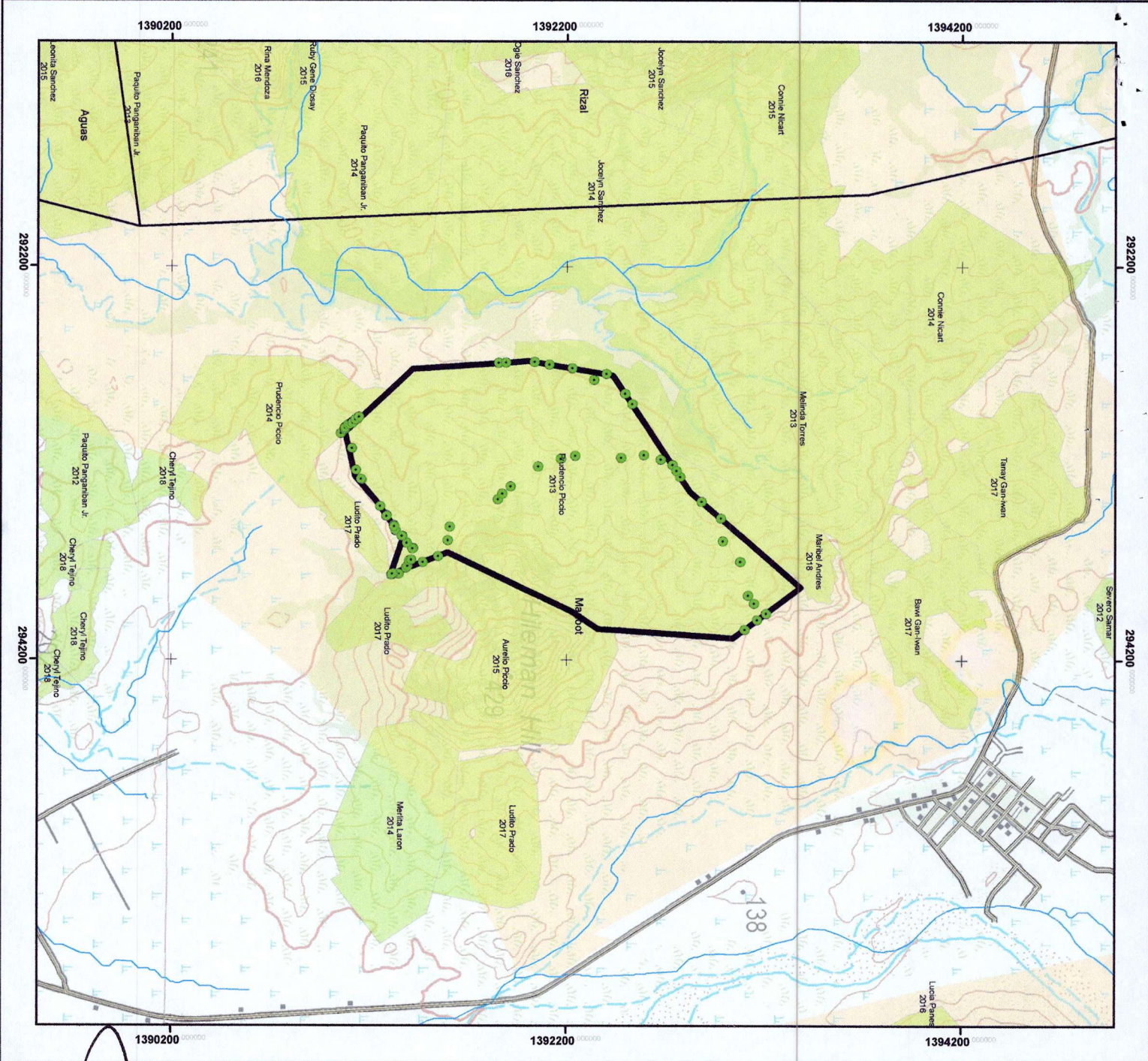
Geotagged Photos CAD/C  
 Roads  
 River and Creeks  
 Fire Prone Area  
 Existing NGP Sites 2011-2022  
 Barangay Boundary  
 OCMTOPO.tif

**RGB**  
 Red: Band\_1  
 Green: Band\_2  
 Blue: Band\_3

**SCALE: 1:20,000**  
 0 250 500 1,000 1,500 2,000 Meters

**Coordinates System:** GCS WGS 1984  
**Datum:** WGS 1984  
**Prime Meridian:** Greenwich  
**Angular Unit:** Degree

**APPROXIMATE AREA: 195 ha.**



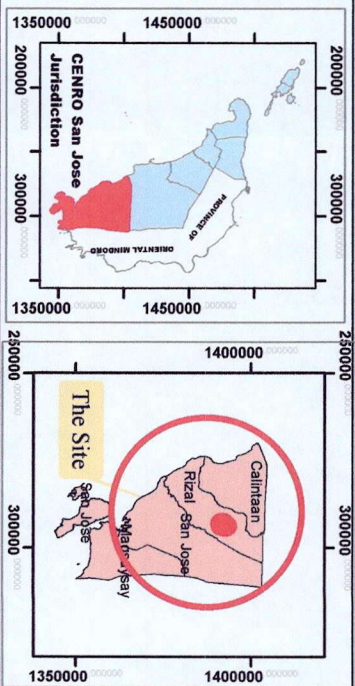
Verified by: **JIMMY P. SALGUBA**  
 Forest Ranger, GIS Unit

Reviewed by: **NILDE P. SALVADOR**  
 DMO, Deputy CENR


Prepared by: **LUCETTE B. CASTICIMO**  
 Forest Ranger, GIS Operator

Attested by: **AUGRETH S. SALGUBA**  
 Forest Ranger, GIS Unit

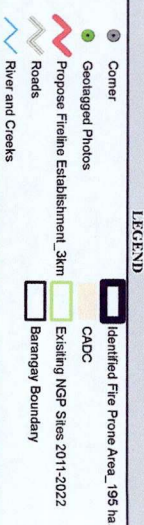
NOTE:  
 1. Conducted Identification and Mapping on January 10-11, 2023.  
 2. All information in this Map is Strictly for Planning Use Only. No inference be made as to the extent of Political Boundary or Jurisdictional Boundaries.



# LOCATION MAP OF IDENTIFIED AND MAPPED FIRE PRONE AREA & PROPOSE FIRELINE ESTABLISHMENT WITHIN GRADUATED NCP SITE 2013 CONTRACTED BY: PRUDENCIO PICCIO



LOCATED AT:  
Sitio: Lambungan  
Barangay: Manoot  
Municipality: Rizal  
Province: Occidental Mindoro



Verified by: **JIMMY D. DURAN**  
Forester II, Chief, CENR Unit

Attested by: **AUGRETH S. MUGCUMBA**  
Forester II, Chief, CENR Unit

Attested by: **EFREN L. DILOS REYES**  
CENR Officer

NOTE:

1. Conducted Identification/On-site Inspection on January 10-11, 2023.
2. All information in this Map is Strictly for Planning Use Only. No inference on Claims shall be made as to the extent of Political Boundary or Jurisdictional Boundaries.

