




Republic of the Philippines
Department of Environment and Natural Resources
MIMAROPA REGION
PROVINCIAL ENVIRONMENT AND NATURAL RESOURCES OFFICE
Bgy. Sta. Monica, Puerto Princesa City, Palawan
Telfax No. (048) 434-8791
Email Add: penropalawan@denr.gov.ph



December 7, 2022

MEMORANDUM

TO : The Community Environment and Natural Resources Officer
Brooke's Point, Palawan

ATTN : The Chief, Regulation and Permitting Section

FROM : The Provincial of Environment and Natural Resources Officer

SUBJECT : **R4M-14-649**
Claimant : **RUBENCIO MADJAM, ET. AL.**
Lot No. : **2616, Cad 795-D**
Location : **Bataraza, Palawan**
Survey No. : **Csd-4B-001552-D**

Documents Attached : Undated letter to Engr. Richard C. Tollo from Engr. Josie F. Salazar, Chief, Original and Other Surveys Section

Actions Desired:

- ☐ For information and record
- ☐ For verification, comment and recommendation
- ☒ For immediate action and report of compliance
- ☒ Lacking requirements / Special instructions

Please conduct confirmatory final investigation reports to determine the current status of the subdivided lots and submit proof of transfer of ownership from Cris Bahande or order from CENRO dropping from the rolls of claimant and certification of land classification status of the subject lot pursuant to DAO 2022-10 dated May 30, 2022.


"For the PENRO"


JIMMY C. VILLAREAL
LMO III/Chief, RPS
In-Charge, Office of the PENRO

Copy furnished:

The Regional Director
DENR MIMAROPA Region
DENR by the Bay Bldg.,
1515 Roxas Blvd., Ermita, Manila

Engr. Richard C. Tollo
RC Tollo Surveying Services
No. 12, REC Bldg., Regalado Ave.,
North Fairview, Quezon City

DENR-PALAWAN
PENRO-RECORDS
RELEASED
By 
Date: 20 DEC 2022 CN 22-4669



Republic of the Philippines
Department of Environment and Natural Resources
MIMAROPA REGION
PROVINCIAL ENVIRONMENT AND NATURAL RESOURCES OFFICE
Bgy. Sta. Monica, Puerto Princesa City, Palawan
Telfax No. (048) 434-8791
Email Add: penropalawan@denr.gov.ph

December 7, 2022

MEMORANDUM

TO : The Community Environment and
Natural Resources Officer
Brooke's Point, Palawan

ATTN : The Chief, Regulation and Permitting Section

FROM : The Provincial of Environment and
Natural Resources Officer

SUBJECT : **R4M-14-475**
Claimant : **LUCIA ADOLACION, ET. AL.**
Lot Nos. : **2665 & 2666, Cad 795-D**
Location : **Bataraza, Palawan**
Survey No. : **Csd-4B-001453-D**

Documents Attached : Undated letter to Engr. Richard C. Tollo from Engr. Josie F. Salazar, Chief,
Original and Other Surveys Section

Actions Desired:

- ☐ For information and record
- ☐ For verification, comment and recommendation
- ☒ For immediate action and report of compliance
- ☒ Lacking requirements / Special instructions

Please conduct confirmatory final investigation reports to determine the current status of the subdivided lots and submit proof of transfer of ownership from Masad Taoda & Ma. Theresa Ramos or order from CENRO dropping from the rolls of claimant and certification of land classification status of the subject lots pursuant to DAO 2022-10 dated May 30, 2022.

"For the PENRO"

JIMMY C. VILLAREAL
LMO-III/Chief, RPS
In-Charge, Office of the PENRO

Copy furnished:

The Regional Director
DENR MIMAROPA Region
DENR by the Bay Bldg.,
1515 Roxas Blvd., Ermita, Manila

Engr. Richard C. Tollo
RC Tollo Surveying Services
No. 12, REC Bldg., Regalado Ave.,
North Fairview, Quezon City

DENR-PALAWAN
PENRO-RECORDS
RELEASED
By *Arce*
Date: 10 DEC 2022 CN 22-4658



Republic of the Philippines
Department of Environment and Natural Resources
MIMAROPA REGION
PROVINCIAL ENVIRONMENT AND NATURAL RESOURCES OFFICE
Bgy. Sta. Monica, Puerto Princesa City, Palawan
Telfax No. (048) 434-8791
Email Add: penropalawan@denr.gov.ph

December 7, 2022

MEMORANDUM

TO : The Community Environment and
Natural Resources Officer
Brooke's Point, Palawan

ATTN : The Chief, Regulation and Permitting Section

FROM : The Provincial of Environment and
Natural Resources Officer

SUBJECT : **R4M-14-463**
Claimant : **BOY VIZAYA**
Lot No. : **4654, Cad 795-D**
Location : **Bataraza, Palawan**
Survey No. : **Csd-4B-001447-D**

Documents Attached : Undated letter to Engr. Richard C. Tollo from Engr. Josie F. Salazar, Chief,
Original and Other Surveys Section

Actions Desired:

- ☐ For information and record
- ☐ For verification, comment and recommendation
- ☒ For immediate action and report of compliance
- ☒ Lacking requirements / Special instructions

Please conduct confirmatory final investigation reports to determine the current status of the subdivided lots and submit proof of transfer of ownership from Marianito Gamo or order from CENRO dropping from the rolls of claimant and certification of land classification status of the subject lot pursuant to DAO 2022-10 dated May 30, 2022.

"For the PENRO"

JIMMY C. VILLAREAL
LMO III/Chief, RPS
In-Charge, Office of the PENRO

Copy furnished:

The Regional Director
DENR MIMAROPA Region
DENR by the Bay Bldg.,
1515 Roxas Blvd., Ermita, Manila

Engr. Richard C. Tollo
RC Tollo Surveying Services
No. 12, REC Bldg., Regalado Ave.,
North Fairview, Quezon City

DENR-PALAWAN
PENRO-RECORDS
RELEASED
By *Joe*
Date: 21 DEC 2022 *22-4660*



Republic of the Philippines
Department of Environment and Natural Resources
MIMAROPA REGION
PROVINCIAL ENVIRONMENT AND NATURAL RESOURCES OFFICE
Bgy. Sta. Monica, Puerto Princesa City, Palawan
Telfax No. (048) 434-8791
Email Add: penropalawan@denr.gov.ph

December 7, 2022

MEMORANDUM

TO : The Community Environment and
Natural Resources Officer
Brooke's Point, Palawan

ATTN : The Chief, Regulation and Permitting Section

FROM : The Provincial of Environment and
Natural Resources Officer

SUBJECT : **R4M-14-739**
Claimant : **NESTOR GIGANTO, ET. AL.**
Lot No. : **2620, Cad 795-D**
Location : **Bataraza, Palawan**
Survey No. : **Csd-4B-001615-D**


Documents
Attached : Undated letter to Engr. Richard C. Tollo from Engr. Josie F. Salazar, Chief,
Original and Other Surveys Section

Actions Desired:

- ☐ For information and record
- ☐ For verification, comment and recommendation
- ☒ For immediate action and report of compliance
- ☒ Lacking requirements / Special instructions

Please conduct confirmatory final investigation reports to determine the current status of the subdivided lots, secure a certification from CENRO dropping Valentin Aloria as survey claimant and submit certification of land classification status of the subject lot pursuant to DAO 2022-10 dated May 30, 2022.


"For the PENRO"


JIMMY C. VILLAREAL
LMO III/Chief, RPS
In-Charge, Office of the PENRO

Copy furnished:

The Regional Director
DENR MIMAROPA Region
DENR by the Bay Bldg.,
1515 Roxas Blvd., Ermita, Manila

Engr. Richard C. Tollo
RC Tollo Surveying Services
No. 12, REC Bldg., Regalado Ave.,
North Fairview, Quezon City

DENR-PALAWAN
PENRO-RECORDS
RELEASED
By 
Date 20 DEC 2022 CN 22-4657



Republic of the Philippines
Department of Environment and Natural Resources
MIMAROPA REGION
PROVINCIAL ENVIRONMENT AND NATURAL RESOURCES OFFICE
Bgy. Sta. Monica, Puerto Princesa City, Palawan
Telfax No. (048) 434-8791
Email Add: penropalawan@denr.gov.ph

December 7, 2022

MEMORANDUM

TO : The Community Environment and
Natural Resources Officer
Brooke's Point, Palawan

ATTN : The Chief, Regulation and Permitting Section

FROM : The Provincial of Environment and
Natural Resources Officer

SUBJECT : **R4M-14-474**
Claimant : **MARLITA BURO, ET. AL.**
Lot No. : **2651, Cad 795-D**
Location : **Bataraza, Palawan**
Survey No. : **Csd-4B-001452-D**

Documents Attached : Undated letter to Engr. Richard C. Tollo from Engr. Josie F. Salazar, Chief,
Original and Other Surveys Section

Actions Desired:

- ☐ For information and record
- ☐ For verification, comment and recommendation
- ☒ For immediate action and report of compliance
- ☒ Lacking requirements / Special instructions

Please conduct confirmatory final investigation reports to determine the current status of the subdivided lots and submit certification of land classification status of the subject lot pursuant to DAO 2022-10 dated May 30, 2022.

"For the PENRO"

JIMMY C. VILLAREAL
LMO III/Chief, RPS
In-Charge, Office of the PENRO

Copy furnished:

The Regional Director
DENR MIMAROPA Region
DENR by the Bay Bldg.,
1515 Roxas Blvd., Ermita, Manila

Engr. Richard C. Tollo
RC Tollo Surveying Services
No. 12, REC Bldg., Regalado Ave.,
North Fairview, Quezon City

DENR-PALAWAN
PENRO-RECORDS
RELEASED
By
Date 20 DEC 2022 CN 92-4659



Republic of the Philippines
Department of Environment and Natural Resources
MIMAROPA REGION
PROVINCIAL ENVIRONMENT AND NATURAL RESOURCES OFFICE
Bgy. Sta. Monica, Puerto Princesa City, Palawan
Telfax No. (048) 434-8791
Email Add: penropalawan@denr.gov.ph

December 7, 2022

MEMORANDUM

TO : The Community Environment and
Natural Resources Officer
Brooke's Point, Palawan

ATTN : The Chief, Regulation and Permitting Section

FROM : The Provincial of Environment and
Natural Resources Officer

SUBJECT : **R4M-14-1167**
Claimant : **HRS. OF HILARION RAMBOYONG**
Lot Nos. : **8890 & 8891, Cad 795-D**
Location : **Bataraza, Palawan**
Survey No. : **Csd-4B-001792-D**


Documents Attached : Undated letter to Engr. Richard C. Tollo from Engr. Josie F. Salazar, Chief,
Original and Other Surveys Section

Actions Desired:

- ☐ For information and record
- ☐ For verification, comment and recommendation
- ☒ For immediate action and report of compliance
- ☒ Lacking requirements / Special instructions

Please conduct confirmatory final investigation reports to determine the current status of the subdivided lots and submit certification of land classification status of the subject lots pursuant to DAO 2022-10 dated May 30, 2022.


"For the PENRO"


JIMMY C. VILLAREAL
LMO III/Chief, RPS
In-Charge, Office of the PENRO

Copy furnished:

The Regional Director
DENR MIMAROPA Region
DENR by the Bay Bldg.,
1515 Roxas Blvd., Ermita, Manila

Engr. Richard C. Tollo
RC Tollo Surveying Services
No. 12, REC Bldg., Regalado Ave.,
North Fairview, Quezon City

DENR-PALAWAN
PENRO-RECORDS
RELEASED
By: 
Date: 20 DEC 2022 22-47/7



Republic of the Philippines
Department of Environment and Natural Resources
MIMAROPA REGION
PROVINCIAL ENVIRONMENT AND NATURAL RESOURCES OFFICE
Bgy. Sta. Monica, Puerto Princesa City, Palawan
Telfax No. (048) 434-8791
Email Add: penropalawan@denr.gov.ph

December 7, 2022

MEMORANDUM

TO : The Community Environment and
Natural Resources Officer
Brooke's Point, Palawan

ATTN : The Chief, Regulation and Permitting Section

FROM : The Provincial of Environment and
Natural Resources Officer

SUBJECT : **R4M-14-655**
Claimant : **BERYONG KIRAO, ET. AL.**
Lot No. : **2467, Cad 795-D**
Location : **Bataraza, Palawan**
Survey No. : **Csd-4B-001558-D**

Documents Attached : Undated letter to Engr. Richard C. Tollo from Engr. Josie F. Salazar, Chief,
Original and Other Surveys Section

Actions Desired:

- ☐ For information and record
- ☐ For verification, comment and recommendation
- ☒ For immediate action and report of compliance
- ☒ Lacking requirements / Special instructions

Please conduct confirmatory final investigation reports to determine the current status of the subdivided lots and submit certification of land classification status of the subject lot pursuant to DAO 2022-10 dated May 30, 2022.

"For the PENRO"

JIMMY C. VILLAREAL
LMO III/Chief, RPS
In-Charge, Office of the PENRO

Copy furnished:

The Regional Director
DENR MIMAROPA Region
DENR by the Bay Bldg.,
1515 Roxas Blvd., Ermita, Manila

Engr. Richard C. Tollo
RC Tollo Surveying Services
No. 12, REC Bldg., Regalado Ave.,
North Fairview, Quezon City

DENR-PALAWAN
PENRO-RECORDS
RELEASED
By
Date **20-DEC 2022** *22-4667*



Republic of the Philippines
Department of Environment and Natural Resources
MIMAROPA REGION
PROVINCIAL ENVIRONMENT AND NATURAL RESOURCES OFFICE
Bgy. Sta. Monica, Puerto Princesa City, Palawan
Telfax No. (048) 434-8791
Email Add: penropalawan@denr.gov.ph

December 7, 2022

MEMORANDUM

TO : The Community Environment and
Natural Resources Officer
Brooke's Point, Palawan

ATTN : The Chief, Regulation and Permitting Section

FROM : The Provincial of Environment and
Natural Resources Officer

SUBJECT : **R4M-14-1156**
Claimant : **ARNOLD V. MORENO**
Lot No. : **1226, Cad 795-D**
Location : **Bataraza, Palawan**
Survey No. : **Csd-4B-001781-D**


Documents Attached : Undated letter to Engr. Richard C. Tollo from Engr. Josie F. Salazar, Chief,
Original and Other Surveys Section

Actions Desired:

- ☐ For information and record
- ☐ For verification, comment and recommendation
- ☒ For immediate action and report of compliance
- ☒ Lacking requirements / Special instructions

Please conduct confirmatory final investigation reports to determine the current status of the subdivided lots and submit certification of land classification status of the subject lot pursuant to DAO 2022-10 dated May 30, 2022.

"For the PENRO"


JIMMY C. VILLAREAL
LMO III/Chief, RPS
In-Charge, Office of the PENRO

Copy furnished:

The Regional Director
DENR MIMAROPA Region
DENR by the Bay Bldg.,
1515 Roxas Blvd., Ermita, Manila

Engr. Richard C. Tollo
RC Tollo Surveying Services
No. 12, REC Bldg., Regalado Ave.,
North Fairview, Quezon City

**DENR-PALAWAN
PENRO-RECORDS
RELEASED**
By 20 DEC 2022 *me*
Date 22-4713 CN



Republic of the Philippines
Department of Environment and Natural Resources
MIMAROPA REGION
PROVINCIAL ENVIRONMENT AND NATURAL RESOURCES OFFICE
Bgy. Sta. Monica, Puerto Princesa City, Palawan
Telfax No. (048) 434-8791
Email Add: penropalawan@denr.gov.ph

December 7, 2022

MEMORANDUM

TO : The Community Environment and
Natural Resources Officer
Brooke's Point, Palawan

ATTN : The Chief, Regulation and Permitting Section

FROM : The Provincial of Environment and
Natural Resources Officer

SUBJECT : **R4M-14-495**
Claimant : **MARGIE N. MARIN**
Lot No. : **7119, Cad 795-D**
Location : **Bataraza, Palawan**
Survey No. : **Csd-4B-001470-D**


Documents Attached : Undated letter to Engr. Richard C. Tollo from Engr. Josie F. Salazar, Chief,
Original and Other Surveys Section

Actions Desired:

- ☐ For information and record
- ☐ For verification, comment and recommendation
- ☒ For immediate action and report of compliance
- ☒ Lacking requirements / Special instructions

Please conduct confirmatory final investigation reports to determine the current status of the subdivided lots and submit proof of transfer of ownership from Orly Favila or order from CENRO dropping from the rolls of claimant and certification of land classification status of the subject lot pursuant to DAO 2022-10 dated May 30, 2022.

"For the PENRO"


JIMMY C. VILLAREAL
LMO III/Chief, RPS
In-Charge, Office of the PENRO

Copy furnished:

The Regional Director
DENR MIMAROPA Region
DENR by the Bay Bldg.,
1515 Roxas Blvd., Ermita, Manila

Engr. Richard C. Tollo
RC Tollo Surveying Services
No. 12, REC Bldg., Regalado Ave.,
North Fairview, Quezon City

DENR-PALAWAN
PENRO-RECORDS
RELEASED
By 
Date 20 DEC 2022 



Republic of the Philippines
Department of Environment and Natural Resources
MIMAROPA REGION
PROVINCIAL ENVIRONMENT AND NATURAL RESOURCES OFFICE
Bgy. Sta. Monica, Puerto Princesa City, Palawan
Telfax No. (048) 434-8791
Email Add: penropalawan@denr.gov.ph

December 7, 2022

MEMORANDUM

TO : The Community Environment and
Natural Resources Officer
Brooke's Point, Palawan

ATTN : The Chief, Regulation and Permitting Section

FROM : The Provincial of Environment and
Natural Resources Officer

SUBJECT : **R4M-14-736**
Claimant : **HARIK HJ ISMAEL, ET. AL.**
Lot No. : **5950, Cad 795-D**
Location : **Bataraza, Palawan**
Survey No. : **Csd-4B-0011612-D**

Documents Attached : Undated letter to Engr. Richard C. Tollo from Engr. Josie F. Salazar, Chief,
Original and Other Surveys Section

Actions Desired:

- ☐ For information and record
- ☐ For verification, comment and recommendation
- ☒ For immediate action and report of compliance
- ☒ Lacking requirements / Special instructions

Please conduct confirmatory final investigation reports to determine the current status of the subdivided lots and submit proof of transfer of ownership from Esmael Mohamad or order from CENRO dropping from the rolls of claimant and certification of land classification status of the subject lot pursuant to DAO 2022-10 dated May 30, 2022.

"For the PENRO"

JIMMY C. VILLAREAL
LMO/III/Chief, RPS
In-Charge, Office of the PENRO

Copy furnished:

The Regional Director
DENR MIMAROPA Region
DENR by the Bay Bldg.,
1515 Roxas Blvd., Ermita, Manila

Engr. Richard C. Tollo
RC Tollo Surveying Services
No. 12, REC Bldg., Regalado Ave.,
North Fairview, Quezon City

DENR-PALAWAN
PENRO-RECORDS
RELEASED
By 20 DEC 2022
Date: 21-4688



Republic of the Philippines
Department of Environment and Natural Resources
MIMAROPA REGION
PROVINCIAL ENVIRONMENT AND NATURAL RESOURCES OFFICE
Bgy. Sta. Monica, Puerto Princesa City, Palawan
Telfax No. (048) 434-8791
Email Add: penropalawan@denr.gov.ph

December 7, 2022

MEMORANDUM

TO : The Community Environment and
Natural Resources Officer
Brooke's Point, Palawan

ATTN : The Chief, Regulation and Permitting Section

FROM : The Provincial of Environment and
Natural Resources Officer

SUBJECT : **R4M-14-718**
Claimant : **EFREN BAÑADERA, ET. AL.**
Lot No. : **1134, Cad 795-D**
Location : **Bataraza, Palawan**
Survey No. : **Csd-4B-001604-D**

Documents Attached : Undated letter to Engr. Richard C. Tollo from Engr. Josie F. Salazar, Chief,
Original and Other Surveys Section

Actions Desired:

- ☐ For information and record
- ☐ For verification, comment and recommendation
- ☒ For immediate action and report of compliance
- ☒ Lacking requirements / Special instructions

Please conduct confirmatory final investigation reports to determine the current status of the subdivided lots and submit transfer of ownership from Leonardo Soriano or order from CENRO dropping from the rolls of claimant and certification of land classification status of the subject lot pursuant to DAO 2022-10 dated May 30, 2022.

"For the PENRO"

JIMMY C. VELAREAL
LMO III/Chief, RPS
In-Charge, Office of the PENRO

Copy furnished:

The Regional Director
DENR MIMAROPA Region
DENR by the Bay Bldg.,
1515 Roxas Blvd., Ermita, Manila

Engr. Richard C. Tollo
RC Tollo Surveying Services
No. 12, REC Bldg., Regalado Ave.,
North Fairview, Quezon City

DENR-PALAWAN
PENRO-RECORDS
RELEASED
By 20 DEC 2022
Date 22-4687



Republic of the Philippines
Department of Environment and Natural Resources
MIMAROPA REGION
PROVINCIAL ENVIRONMENT AND NATURAL RESOURCES OFFICE
Bgy. Sta. Monica, Puerto Princesa City, Palawan
Telfax No. (048) 434-8791
Email Add: penropalawan@denr.gov.ph

December 7, 2022

MEMORANDUM

TO : The Community Environment and
Natural Resources Officer
Brooke's Point, Palawan

ATTN : The Chief, Regulation and Permitting Section

FROM : The Provincial of Environment and
Natural Resources Officer

SUBJECT : **R4M-14-581**
Claimant : **POMPALER VILLA RUZ, ET. AL.**
Lot Nos. : **2392 & 2393, Cad 795-D**
Location : **Bataraza, Palawan**
Survey No. : **Csd-4B-001521-D**

Documents Attached : Undated letter to Engr. Richard C. Tollo from Engr. Josie F. Salazar, Chief,
Original and Other Surveys Section

Actions Desired:

- ☐ For information and record
- ☐ For verification, comment and recommendation
- ☒ For immediate action and report of compliance
- ☒ Lacking requirements / Special instructions

Please conduct confirmatory final investigation reports to determine the current status of the subdivided lots and submit transfer of ownership from Addi Mastarim & Apang Dilis or order from CENRO dropping from the rolls of claimant and certification of land classification status of the subject lots pursuant to DAO 2022-10 dated May 30, 2022.

"For the PENRO"

JIMMY C. VILLAREAL
LMO III/Chief, RPS
In-Charge, Office of the PENRO

Copy furnished:

The Regional Director
DENR MIMAROPA Region
DENR by the Bay Bldg.,
1515 Roxas Blvd., Ermita, Manila

Engr. Richard C. Tollo
RC Tollo Surveying Services
No. 12, REC Bldg., Regalado Ave.,
North Fairview, Quezon City

DENR-PALAWAN
PENRO-RECORDS
RELEASED
By
Date 20 DEC 2022 CN 22-4670



Republic of the Philippines
Department of Environment and Natural Resources
MIMAROPA REGION
PROVINCIAL ENVIRONMENT AND NATURAL RESOURCES OFFICE
Bgy. Sta. Monica, Puerto Princesa City, Palawan
Telfax No. (048) 434-8791
Email Add: penropalawan@denr.gov.ph

December 7, 2022

MEMORANDUM

TO : The Community Environment and
Natural Resources Officer
Brooke's Point, Palawan

ATTN : The Chief, Regulation and Permitting Section

FROM : The Provincial of Environment and
Natural Resources Officer

SUBJECT : **R4M-14-719**
Claimant : **BENALI A. LIONG**
Lot No. : **8994, Cad 795-D**
Location : **Bataraza, Palawan**
Survey No. : **Csd-4B-001605-D**

Documents Attached : Undated letter to Engr. Richard C. Tollo from Engr. Josie F. Salazar, Chief,
Original and Other Surveys Section

Actions Desired:

- ☐ For information and record
- ☐ For verification, comment and recommendation
- ☒ For immediate action and report of compliance
- ☒ Lacking requirements / Special instructions

Please conduct confirmatory final investigation reports to determine the current status of the subdivided lots and submit transfer of ownership from Noel Robea or order from CENRO dropping from the rolls of claimant and certification of land classification status of the subject lot pursuant to DAO 2022-10 dated May 30, 2022.

"For the PENRO"

JIMMY C. VILLAREAL
LMO III/Chief, RPS
In-Charge, Office of the PENRO

Copy furnished:

The Regional Director
DENR MIMAROPA Region
DENR by the Bay Bldg.,
1515 Roxas Blvd., Ermita, Manila

Engr. Richard C. Tollo
RC Tollo Surveying Services
No. 12, REC Bldg., Regalado Ave.,
North Fairview, Quezon City

DENR-PALAWAN
PENRO-RECORDS
RELEASED
By Doc
Date: 20 DEC 2022 CN 22-466



Republic of the Philippines
Department of Environment and Natural Resources
MIMAROPA REGION
PROVINCIAL ENVIRONMENT AND NATURAL RESOURCES OFFICE
Bgy. Sta. Monica, Puerto Princesa City, Palawan
Telfax No. (048) 434-8791
Email Add: penropalawan@denr.gov.ph

December 7, 2022

MEMORANDUM

TO : The Community Environment and
Natural Resources Officer
Brooke's Point, Palawan

ATTN : The Chief, Regulation and Permitting Section

FROM : The Provincial of Environment and
Natural Resources Officer

SUBJECT : **R4M-14-498**
Claimant : **BOYET MUSLIM**
Lot No. : **4652, Cad 795-D**
Location : **Bataraza, Palawan**
Survey No. : **Csd-4B-001473-D**

Documents Attached : Undated letter to Engr. Richard C. Tollo from Engr. Josie F. Salazar, Chief,
Original and Other Surveys Section

Actions Desired:

- ☐ For information and record
- ☐ For verification, comment and recommendation
- ☒ For immediate action and report of compliance
- ☒ Lacking requirements / Special instructions

Please conduct confirmatory final investigation reports to determine the current status of the subdivided lots and submit proof of transfer of ownership from MORO or order from CENRO dropping from the rolls of claimant and certification of land classification status of the subject lot pursuant to DAO 2022-10 dated May 30, 2022.

"For the PENRO"

JIMMY C. VILLAREAL
LMO III/Chief, RPS
In-Charge, Office of the PENRO

Copy furnished:

The Regional Director
DENR MIMAROPA Region
DENR by the Bay Bldg.,
1515 Roxas Blvd., Ermita, Manila

Engr. Richard C. Tollo
RC Tollo Surveying Services
No. 12, REC Bldg., Regalado Ave.,
North Fairview, Quezon City

DENR-PALAWAN
PENRO-RECORDS
RELEASED
By *Doc*
Date: 20 DEC 2022 *22-4679*



Republic of the Philippines
Department of Environment and Natural Resources
MIMAROPA REGION
PROVINCIAL ENVIRONMENT AND NATURAL RESOURCES OFFICE
Bgy. Sta. Monica, Puerto Princesa City, Palawan
Telfax No. (048) 434-8791
Email Add: penropalawan@denr.gov.ph

December 7, 2022

MEMORANDUM

TO : The Community Environment and
Natural Resources Officer
Brooke's Point, Palawan

ATTN : The Chief, Regulation and Permitting Section

FROM : The Provincial of Environment and
Natural Resources Officer

SUBJECT : **R4M-14-870**
Claimant : **JONATHAN TINGKATAN & LILIBETH AGBAYANI**
Lot Nos. : **3413 & 3414, Cad 795-D**
Location : **Bataraza, Palawan**
Survey No. : **Csd-4B-001690-D**


Documents Attached : Undated letter to Engr. Richard C. Tollo from Engr. Josie F. Salazar, Chief,
Original and Other Surveys Section

Actions Desired:

- ☐ For information and record
- ☐ For verification, comment and recommendation
- ☒ For immediate action and report of compliance
- ☒ Lacking requirements / Special instructions

Please conduct confirmatory final investigation reports to determine the current status of the subdivided lots and submit certification of land classification status of the subject lots pursuant to DAO 2022-10 dated May 30, 2022.

"For the PENRO"


JIMMY C. VILLAREAL
LMO III/Chief, RPS
In-Charge, Office of the PENRO

Copy furnished:

The Regional Director
DENR MIMAROPA Region
DENR by the Bay Bldg.,
1515 Roxas Blvd., Ermita, Manila

Engr. Richard C. Tollo
RC Tollo Surveying Services
No. 12, REC Bldg., Regalado Ave.,
North Fairview, Quezon City

DENR-PALAWAN
PENRO-RECORDS
RELEASED
By 20 DEC 2022 *Doc*
Date: 22-4730



Republic of the Philippines
Department of Environment and Natural Resources
MIMAROPA REGION
PROVINCIAL ENVIRONMENT AND NATURAL RESOURCES OFFICE
Bgy. Sta. Monica, Puerto Princesa City, Palawan
Telfax No. (048) 434-8791
Email Add: penropalawan@denr.gov.ph

December 6, 2022

MEMORANDUM

TO : The Community Environment and
Natural Resources Officer
Brooke's Point, Palawan

FROM : The Provincial of Environment and
Natural Resources Officer


SUBJECT : **R4M-14-794**
Claimant : **FERNANDO BRIZAL, ET. AL.**
Lot No. : **2820, Cad 795-D**
Location : **Bataraza, Palawan**
Survey No. : **Csd-4B-001660-D**

Documents Attached : Undated letter to Engr. Richard C. Tollo from Engr. Josie F. Salazar, Chief,
Original and Other Surveys Section

Actions Desired:

- ☐ For information and record
- ☐ For verification, comment and recommendation
- ☒ For immediate action and report of compliance
- ☒ Lacking requirements / Special instructions


Please conduct confirmatory final investigation reports to determine the current status of the subdivided lots, secure a certification from CENRO dropping Jaime Carranza as survey claimant and submit certification of land classification status of the subject lot pursuant to DAO 2022-10 dated May 30, 2022.


FELIZARDO B. CAYATOC

Copy furnished:

The Regional Director
DENR MIMAROPA Region
DENR by the Bay Bldg.,
1515 Roxas Blvd., Ermita, Manila

Engr. Richard C. Tollo
RC Tollo Surveying Services
No. 12, REC Bldg., Regalado Ave.,
North Fairview, Quezon City

**DENR-PALAWAN
PENRO-RECORDS
RELEASED**
By 
Date: **9 DEC 2022** CN **22-4695**



Republic of the Philippines
Department of Environment and Natural Resources
MIMAROPA REGION
PROVINCIAL ENVIRONMENT AND NATURAL RESOURCES OFFICE
Bgy. Sta. Monica, Puerto Princesa City, Palawan
Telfax No. (048) 434-8791
Email Add: penropalawan@denr.gov.ph

December 6, 2022

MEMORANDUM

TO : The Community Environment and
Natural Resources Officer
Brooke's Point, Palawan

FROM : The Provincial of Environment and
Natural Resources Officer


SUBJECT : **R4M-14-791**
Claimant : **ROHANNY ASGALI**
Lot No. : **8395, Cad 795-D**
Location : **Bataraza, Palawan**
Survey No. : **Csd-4B-001657-D**

Documents Attached : Undated letter to Engr. Richard C. Tollo from Engr. Josie F. Salazar, Chief,
Original and Other Surveys Section

Actions Desired:

- ☐ For information and record
- ☐ For verification, comment and recommendation
- ☒ For immediate action and report of compliance
- ☒ Lacking requirements / Special instructions


Please conduct confirmatory final investigation reports to determine the current status of the subdivided lots, secure a certification from CENRO dropping Ismael Arpa as survey claimant and submit certification of land classification status of the subject lot pursuant to DAO 2022-10 dated May 30, 2022.


FELIZARDO B. CAYATOC

Copy furnished:

The Regional Director
DENR MIMAROPA Region
DENR by the Bay Bldg.,
1515 Roxas Blvd., Ermita, Manila

Engr. Richard C. Tollo
RC Tollo Surveying Services
No. 12, REC Bldg., Regalado Ave.,
North Fairview, Quezon City

DENR-PALAWAN
PENRO-RECORDS
RELEASED
By 
Date: 19 DEC 2022 CN 22-4732



Republic of the Philippines
Department of Environment and Natural Resources
MIMAROPA REGION
PROVINCIAL ENVIRONMENT AND NATURAL RESOURCES OFFICE
Bgy. Sta. Monica, Puerto Princesa City, Palawan
Telfax No. (048) 434-8791
Email Add: penropalawan@denr.gov.ph

December 7, 2022

MEMORANDUM

TO : The Community Environment and
Natural Resources Officer
Brooke's Point, Palawan

ATTN : The Chief, Regulation and Permitting Section

FROM : The Provincial of Environment and
Natural Resources Officer

SUBJECT : **R4M-14-714**
Claimant : **ELIORY A. SULIT, ET. AL.**
Lot No. : **1787, Cad 796-D**
Location : **Brooke's Point, Palawan**
Survey No. : **Csd-4B-001600-D**

Documents Attached : Undated letter to Engr. Richard C. Tollo from Engr. Josie F. Salazar, Chief,
Original and Other Surveys Section

Actions Desired:

- ☐ For information and record
- ☐ For verification, comment and recommendation
- ☒ For immediate action and report of compliance
- ☒ Lacking requirements / Special instructions

Please conduct confirmatory final investigation reports to determine the current status of the subdivided lots and submit proof of transfer of ownership from Church of Christ Apostolic or order from CENRO dropping from the rolls of claimant and certification of land classification status of the subject lot pursuant to DAO 2022-10 dated May 30, 2022.

"For the PENRO"

JIMMY C. VILLAREAL
LMO III/Chief, RPS
In-Charge, Office of the PENRO

Copy furnished:

The Regional Director
DENR MIMAROPA Region
DENR by the Bay Bldg.,
1515 Roxas Blvd., Ermita, Manila

Engr. Richard C. Tollo
RC Tollo Surveying Services
No. 12, REC Bldg., Regalado Ave.,
North Fairview, Quezon City

DENR-PALAWAN
PENRO-RECORDS
RELEASED
By *Choe*
Date: 9 DEC 2022 CN 22-6047



Republic of the Philippines
Department of Environment and Natural Resources
MIMAROPA REGION
PROVINCIAL ENVIRONMENT AND NATURAL RESOURCES OFFICE
Bgy. Sta. Monica, Puerto Princesa City, Palawan
Telfax No. (048) 434-8791
Email Add: penropalawan@denr.gov.ph

December 7, 2022

MEMORANDUM

TO : The Community Environment and
Natural Resources Officer
Brooke's Point, Palawan

ATTN : The Chief, Regulation and Permitting Section

FROM : The Provincial of Environment and
Natural Resources Officer

SUBJECT : **R4M-14-1060**
Claimant : **NONOY JUANERIO**
Lot No. : **1156, Cad 796-D**
Location : **Brooke's Point, Palawan**
Survey No. : **Csd-4B-001750-D**

Documents Attached : Undated letter to Engr. Richard C. Tollo from Engr. Josie F. Salazar, Chief,
Original and Other Surveys Section

Actions Desired:

- ☐ For information and record
- ☐ For verification, comment and recommendation
- ☒ For immediate action and report of compliance
- ☒ Lacking requirements / Special instructions

Please conduct confirmatory final investigation reports to determine the current status of the subdivided lots and submit proof of transfer of ownership from Alejandro Alzagar or order from CENRO dropping from the rolls of claimant and certification of land classification status of the subject lot pursuant to DAO 2022-10 dated May 30, 2022.

"For the PENRO"

JIMMY C. VILLAREAL
LMO III/Chief, RPS
In-Charge, Office of the PENRO

Copy furnished:

The Regional Director
DENR MIMAROPA Region
DENR by the Bay Bldg.,
1515 Roxas Blvd., Ermita, Manila

Engr. Richard C. Tollo
RC Tollo Surveying Services
No. 12, REC Bldg., Regalado Ave.,
North Fairview, Quezon City

DENR-PALAWAN
PENRO-RECORDS
RELEASED
By *Groe*
Date: **19 DEC 2022** N 22-6046



Republic of the Philippines
Department of Environment and Natural Resources
MIMAROPA REGION
PROVINCIAL ENVIRONMENT AND NATURAL RESOURCES OFFICE
Bgy. Sta. Monica, Puerto Princesa City, Palawan
Telfax No. (048) 434-8791
Email Add: penropalawan@denr.gov.ph

December 7, 2022

MEMORANDUM

TO : The Community Environment and
Natural Resources Officer
Brooke's Point, Palawan

ATTN : The Chief, Regulation and Permitting Section

FROM : The Provincial of Environment and
Natural Resources Officer

SUBJECT : **R4M-14-1061**
Claimant : **LORENZO ADDURU, ET. AL.**
Lot Nos. : **1006 & 1013, Cad 796-D**
Location : **Brooke's Point, Palawan**
Survey No. : **Csd-4B-001751-D**


Documents Attached : Undated letter to Engr. Richard C. Tollo from Engr. Josie F. Salazar, Chief,
Original and Other Surveys Section

Actions Desired:

- ☐ For information and record
- ☐ For verification, comment and recommendation
- ☒ For immediate action and report of compliance
- ☒ Lacking requirements / Special instructions

Please conduct confirmatory final investigation reports to determine the current status of the subdivided lots and submit proof of transfer of ownership from Phil. Mil. Resv. or order from CENRO dropping from the rolls of claimant and certification of land classification status of the subject lots pursuant to DAO 2022-10 dated May 30, 2022.

"For the PENRO"


JIMMY C. VILLAREAL
LMO III/Chief, RPS
In-Charge, Office of the PENRO

Copy furnished:

The Regional Director
DENR MIMAROPA Region
DENR by the Bay Bldg.,
1515 Roxas Blvd., Ermita, Manila

Engr. Richard C. Tollo
RC Tollo Surveying Services
No. 12, REC Bldg., Regalado Ave.,
North Fairview, Quezon City

DENR-PALAWAN
PENRO-RECORDS
RELEASED
By 
Date: 19 DEC 2022 22-6045



Republic of the Philippines
Department of Environment and Natural Resources
MIMAROPA REGION
PROVINCIAL ENVIRONMENT AND NATURAL RESOURCES OFFICE
Bgy. Sta. Monica, Puerto Princesa City, Palawan
Telfax No. (048) 434-8791
Email Add: penropalawan@denr.gov.ph

December 7, 2022

MEMORANDUM

TO : The Community Environment and
Natural Resources Officer
Brooke's Point, Palawan

ATTN : The Chief, Regulation and Permitting Section

FROM : The Provincial of Environment and
Natural Resources Officer

SUBJECT : **R4M-14-1063**
Claimant : **ANTONIO PELENCIO, ET. AL.**
Lot No. : **1205, Cad 796-D**
Location : **Brooke's Point, Palawan**
Survey No. : **Csd-4B-001753-D**

Documents Attached : Undated letter to Engr. Richard C. Tollo from Engr. Josie F. Salazar, Chief,
Original and Other Surveys Section

Actions Desired:

- ☐ For information and record
- ☐ For verification, comment and recommendation
- ☒ For immediate action and report of compliance
- ☒ Lacking requirements / Special instructions

Please conduct confirmatory final investigation reports to determine the current status of the subdivided lots and submit proof of transfer of ownership from Platon Mabunga or order from CENRO dropping from the rolls of claimant and certification of land classification status of the subject lot pursuant to DAO 2022-10 dated May 30, 2022.

"For the PENRO"

JIMMY C. VILLAREAL
LMO III/Chief, RPS
In-Charge, Office of the PENRO

Copy furnished:

The Regional Director
DENR MIMAROPA Region
DENR by the Bay Bldg.,
1515 Roxas Blvd., Ermita, Manila

Engr. Richard C. Tollo
RC Tollo Surveying Services
No. 12, REC Bldg., Regalado Ave.,
North Fairview, Quezon City

**DENR-PALAWAN
PENRO-RECORDS
RELEASED**
By *Joe*
Date: 19 DEC 2022 22-6044



Republic of the Philippines
Department of Environment and Natural Resources
MIMAROPA REGION
PROVINCIAL ENVIRONMENT AND NATURAL RESOURCES OFFICE
Bgy. Sta. Monica, Puerto Princesa City, Palawan
Telfax No. (048) 434-8791
Email Add: penropalawan@denr.gov.ph

December 9, 2022

MEMORANDUM

TO : The Community Environment and
Natural Resources Officer
Brooke's Point, Palawan

ATTN : The Chief, Regulation and Permitting Section

FROM : The Provincial of Environment and
Natural Resources Officer

SUBJECT : **R4M-14-735**
Claimant : **INSAL BUSSARA**
Lot No. : **5458, Cad 795-D**
Location : **Bataraza, Palawan**
Survey No. : **Csd-4B-001611-D**

Documents Attached : Undated letter to Engr. Richard C. Tollo from Engr. Josie F. Salazar, Chief,
Original and Other Surveys Section

Actions Desired:

- ☐ For information and record
- ☐ For verification, comment and recommendation
- ☒ For immediate action and report of compliance
- ☒ Lacking requirements / Special instructions

Please conduct confirmatory final investigation reports to determine the current status of the subdivided lots and submit transfer of ownership from Cornelio Favilla or order from CENRO dropping from the rolls of claimant and certification of land classification status of the subject lot pursuant to DAO 2022-10 dated May 30, 2022.

Copy furnished:

The Regional Director
DENR MIMAROPA Region
DENR by the Bay Bldg.,
1515 Roxas Blvd., Ermita, Manila

Engr. Richard C. Tollo
RC Tollo Surveying Services
No. 12, REC Bldg., Regalado Ave.,
North Fairview, Quezon City

FELIZARDO B. CAYATOC

DENR-PALAWAN
PENRO-RECORDS
RELEASED
By Doc
Date: 19 DEC 2022 22-4682



Republic of the Philippines
Department of Environment and Natural Resources
MIMAROPA REGION
PROVINCIAL ENVIRONMENT AND NATURAL RESOURCES OFFICE
Bgy. Sta. Monica, Puerto Princesa City, Palawan
Telfax No. (048) 434-8791
Email Add: penropalawan@denr.gov.ph

December 9, 2022

MEMORANDUM

TO : The Community Environment and
Natural Resources Officer
Brooke's Point, Palawan

ATTN : The Chief, Regulation and Permitting Section

FROM : The Provincial of Environment and
Natural Resources Officer

SUBJECT : **R4M-14-740**
Claimant : **MARTINA LANGI, ET. AL.**
Lot Nos. : **2606, 2644 & 2650, Cad 795-D**
Location : **Bataraza, Palawan**
Survey No. : **Csd-4B-001616-D**

Documents Attached : Undated letter to Engr. Richard C. Tollo from Engr. Josie F. Salazar, Chief,
Original and Other Surveys Section

Actions Desired:

- ☐ For information and record
- ☐ For verification, comment and recommendation
- ☒ For immediate action and report of compliance
- ☒ Lacking requirements / Special instructions

Please conduct confirmatory final investigation reports to determine the current status of the subdivided lots and submit transfer of ownership from Dishan Tupalan or order from CENRO dropping from the rolls of claimant and certification of land classification status of the subject lots pursuant to DAO 2022-10 dated May 30, 2022.

FELIZARDO B. CAYATOC

Copy furnished:

The Regional Director
DENR MIMAROPA Region
DENR by the Bay Bldg.,
1515 Roxas Blvd., Ermita, Manila

Engr. Richard C. Tollo
RC Tollo Surveying Services
No. 12, REC Bldg., Regalado Ave.,
North Fairview, Quezon City

DENR-PALAWAN
PENRO-RECORDS
RELEASED
By *Goa*
Date **4-9 DEC 2022** CN **22-4656**



Republic of the Philippines
Department of Environment and Natural Resources
MIMAROPA REGION
PROVINCIAL ENVIRONMENT AND NATURAL RESOURCES OFFICE
Bgy. Sta. Monica, Puerto Princesa City, Palawan
Telfax No. (048) 434-8791
Email Add: penropalawan@denr.gov.ph

December 9, 2022

MEMORANDUM

TO : The Community Environment and
Natural Resources Officer
Brooke's Point, Palawan

ATTN : The Chief, Regulation and Permitting Section

FROM : The Provincial of Environment and
Natural Resources Officer


SUBJECT : **R4M-14-511**
Claimant : **JOCELYN ADRIANO**
Lot No. : **2614, Cad 795-D**
Location : **Bataraza, Palawan**
Survey No. : **Csd-4B-001486-D**

Documents Attached : Undated letter to Engr. Richard C. Tollo from Engr. Josie F. Salazar, Chief,
Original and Other Surveys Section

Actions Desired:

- ☐ For information and record
- ☐ For verification, comment and recommendation
- ☒ For immediate action and report of compliance
- ☒ Lacking requirements / Special instructions


Please conduct confirmatory final investigation reports to determine the current status of the subdivided lots and submit proof of transfer of ownership from Elias Molejon, Jr. or order from CENRO dropping from the rolls of claimant and certification of land classification status of the subject lot pursuant to DAO 2022-10 dated May 30, 2022.


FELIZARDO B. CAYATOC

Copy furnished:

The Regional Director
DENR MIMAROPA Region
DENR by the Bay Bldg.,
1515 Roxas Blvd., Ermita, Manila

Engr. Richard C. Tollo
RC Tollo Surveying Services
No. 12, REC Bldg., Regalado Ave.,
North Fairview, Quezon City

DENR-PALAWAN
PENRO-RECORDS
RELEASED
By: 
Date: **19 DEC 2022** CN: **22-4675**



Republic of the Philippines
Department of Environment and Natural Resources
MIMAROPA REGION
PROVINCIAL ENVIRONMENT AND NATURAL RESOURCES OFFICE
Bgy. Sta. Monica, Puerto Princesa City, Palawan
Telfax No. (048) 434-8791
Email Add: penropalawan@denr.gov.ph

December 6, 2022

MEMORANDUM

TO : The Community Environment and
Natural Resources Officer
Brooke's Point, Palawan

FROM : The Provincial of Environment and
Natural Resources Officer

SUBJECT : **R4M-14-580**
Claimant : **JOHN RAY JATOHAN, ET. AL.**
Lot No. : **2671, Cad 795-D**
Location : **Bataraza, Palawan**
Survey No. : **Csd-4B-001520-D**

Documents Attached : Undated letter to Engr. Richard C. Tollo from Engr. Josie F. Salazar, Chief,
Original and Other Surveys Section

Actions Desired:

- ☐ For information and record
- ☐ For verification, comment and recommendation
- ☒ For immediate action and report of compliance
- ☒ Lacking requirements / Special instructions

Please conduct confirmatory final investigation reports to determine the current status of the subdivided lots and submit proof of transfer of ownership from Tenor Angkat or order from CENRO dropping from the rolls of claimant and certification of land classification status of the subject lot pursuant to DAO 2022-10 dated May 30, 2022.

FELIZARDO B. CAYATOC

Copy furnished:

The Regional Director
DENR MIMAROPA Region
DENR by the Bay Bldg.,
1515 Roxas Blvd., Ermita, Manila

Engr. Richard C. Tollo
RC Tollo Surveying Services
No. 12, REC Bldg., Regalado Ave.,
North Fairview, Quezon City

DENR-PALAWAN
PENRO-RECORDS
RELEASED
By Alce
Date **19-DEC-2022** CN. 22-4671



Republic of the Philippines
Department of Environment and Natural Resources
MIMAROPA REGION
PROVINCIAL ENVIRONMENT AND NATURAL RESOURCES OFFICE
Bgy. Sta. Monica, Puerto Princesa City, Palawan
Telfax No. (048) 434-8791
Email Add: penropalawan@denr.gov.ph

December 6, 2022

MEMORANDUM

TO : The Community Environment and
Natural Resources Officer
Brooke's Point, Palawan

FROM : The Provincial of Environment and
Natural Resources Officer

SUBJECT : **R4M-14-462**
Claimant : **VICENTE VILLENA**
Lot No. : **4675, Cad 795-D**
Location : **Bataraza, Palawan**
Survey No. : **Csd-4B-001446-D**

Documents Attached : Undated letter to Engr. Richard C. Tollo from Engr. Josie F. Salazar, Chief,
Original and Other Surveys Section

Actions Desired:

- ☐ For information and record
- ☐ For verification, comment and recommendation
- ☒ For immediate action and report of compliance
- ☒ Lacking requirements / Special instructions

Please conduct confirmatory final investigation reports to determine the current status of the subdivided lots and submit proof of transfer of ownership from Tomas Bolina or order from CENRO dropping from the rolls of claimant and certification of land classification status of the subject lots pursuant to DAO 2022-10 dated May 30, 2022.

FELIZARDO B. CAYATOC

Copy furnished:

The Regional Director
DENR MIMAROPA Region
DENR by the Bay Bldg.,
1515 Roxas Blvd., Ermita, Manila

Engr. Richard C. Tollo
RC Tollo Surveying Services
No. 12, REC Bldg., Regalado Ave.,
North Fairview, Quezon City

DENR-PALAWAN
PENRO-RECORDS
RELEASED
By *Chae*
Date: **19 DEC 2022** *22-4662*



Republic of the Philippines
Department of Environment and Natural Resources
MIMAROPA REGION
PROVINCIAL ENVIRONMENT AND NATURAL RESOURCES OFFICE
Bgy. Sta. Monica, Puerto Princesa City, Palawan
Telfax No. (048) 434-8791
Email Add: penropalawan@denr.gov.ph

December 6, 2022

MEMORANDUM

TO : The Community Environment and Natural Resources Officer
Brooke's Point, Palawan

FROM : The Provincial of Environment and Natural Resources Officer

SUBJECT : **R4M-14-750**
Claimant : **DEOLAN BILLANTE, ET. AL.**
Lot Nos. : **2623, 2624 and 2625, Cad 795-D**
Location : **Bataraza, Palawan**
Survey No. : **Csd-4B-001626-D**

Documents Attached : Undated letter to Engr. Richard C. Tollo from Engr. Josie F. Salazar, Chief, Original and Other Surveys Section

Actions Desired:

- ☐ For information and record
- ☐ For verification, comment and recommendation
- ☒ For immediate action and report of compliance
- ☒ Lacking requirements / Special instructions

Please conduct confirmatory final investigation reports to determine the current status of the subdivided lots and submit certification of land classification status of the subject lots pursuant to DAO 2022-10 dated May 30, 2022.

Copy furnished:

The Regional Director
DENR MIMAROPA Region
DENR by the Bay Bldg.,
1515 Roxas Blvd., Ermita, Manila

Engr. Richard C. Tollo
RC Tollo Surveying Services
No. 12, REC Bldg., Regalado Ave.,
North Fairview, Quezon City

Reference No: 2022-4654
TSD/RPS

FELIZARDO B. CAYATOC

DENR-PALAWAN
PENRO-RECORDS
RELEASED

By Arce
Date: 19 DEC 2022 CN 22-4654



Republic of the Philippines
Department of Environment and Natural Resources
MIMAROPA REGION
PROVINCIAL ENVIRONMENT AND NATURAL RESOURCES OFFICE
Bgy. Sta. Monica, Puerto Princesa City, Palawan
Telfax No. (048) 434-8791
Email Add: penropalawan@denr.gov.ph

December 9, 2022

MEMORANDUM

TO : The Community Environment and
Natural Resources Officer
Brooke's Point, Palawan

ATTN : The Chief, Regulation and Permitting Section

FROM : The Provincial of Environment and
Natural Resources Officer

SUBJECT : **R4M-14-1165**
Claimant : **MACID AMISLONG**
Lot No. : **7245, Cad 795-D**
Location : **Bataraza, Palawan**
Survey No. : **Csd-4B-001790-D**

Documents Attached : Undated letter to Engr. Richard C. Tollo from Engr. Josie F. Salazar, Chief,
Original and Other Surveys Section

Actions Desired:

- ☐ For information and record
- ☐ For verification, comment and recommendation
- ☒ For immediate action and report of compliance
- ☒ Lacking requirements / Special instructions

Please conduct confirmatory final investigation reports to determine the current status of the subdivided lots and submit certification of land classification status of the subject lot pursuant to DAO 2022-10 dated May 30, 2022.

Copy furnished:

The Regional Director
DENR MIMAROPA Region
DENR by the Bay Bldg.,
1515 Roxas Blvd., Ermita, Manila

Engr. Richard C. Tollo
RC Tollo Surveying Services
No. 12, REC Bldg., Regalado Ave.,
North Fairview, Quezon City

FELIZARDO B. CAYATOC

DENR-PALAWAN
PENRO-RECORDS
RELEASED
By *Joe*
Date: 19 DEC 2022 *22-4715*



Republic of the Philippines
Department of Environment and Natural Resources
MIMAROPA REGION
PROVINCIAL ENVIRONMENT AND NATURAL RESOURCES OFFICE
Bgy. Sta. Monica, Puerto Princesa City, Palawan
Telfax No. (048) 434-8791
Email Add: penropalawan@denr.gov.ph

December 7, 2022

MEMORANDUM

TO : The Community Environment and
Natural Resources Officer
Brooke's Point, Palawan

ATTN : The Chief, Regulation and Permitting Section

FROM : The Provincial of Environment and
Natural Resources Officer

SUBJECT : **R4M-14-**
Claimant : **ROMEO HORTILLO**
Lot No. : **1147, Cad 796-D**
Location : **Brooke's Point, Palawan**
Survey No. : **Csd-4B-001773-D**

Documents Attached : Undated letter to Engr. Richard C. Tollo from Engr. Josie F. Salazar, Chief,
Original and Other Surveys Section

Actions Desired:

- ☐ For information and record
- ☐ For verification, comment and recommendation
- ☒ For immediate action and report of compliance
- ☒ Lacking requirements / Special instructions

Please conduct confirmatory final investigation reports to determine the current status of the subdivided lots and submit proof of transfer of ownership from Tineza or order from CENRO dropping from the rolls of claimant and certification of land classification status of the subject lot pursuant to DAO 2022-10 dated May 30, 2022.

"For the PENRO"

JIMMY C. VILLAREAL
LMO-III/Chief, RPS
In-Charge, Office of the PENRO

Copy furnished:

The Regional Director
DENR MIMAROPA Region
DENR by the Bay Bldg.,
1515 Roxas Blvd., Ermita, Manila

Engr. Richard C. Tollo
RC Tollo Surveying Services
No. 12, REC Bldg., Regalado Ave.,
North Fairview, Quezon City

DENR-PALAWAN
PENRO-RECORDS
RELEASED
By: 19-DEC-2022 ^{Arce}
Date: 22-6051 CN



Republic of the Philippines
Department of Environment and Natural Resources
MIMAROPA REGION
PROVINCIAL ENVIRONMENT AND NATURAL RESOURCES OFFICE
Bgy. Sta. Monica, Puerto Princesa City, Palawan
Telfax No. (048) 434-8791
Email Add: penropalawan@denr.gov.ph

December 7, 2022

MEMORANDUM

TO : The Community Environment and
Natural Resources Officer
Brooke's Point, Palawan

ATTN : The Chief, Regulation and Permitting Section

FROM : The Provincial of Environment and
Natural Resources Officer

SUBJECT : **R4M-14-568**
Claimant : **ROXAS MUSA**
Lot No. : **7181, Cad 796-D**
Location : **Brooke's Point, Palawan**
Survey No. : **Csd-4B-001508-D**


Documents Attached : Undated letter to Engr. Richard C. Tollo from Engr. Josie F. Salazar, Chief,
Original and Other Surveys Section

Actions Desired:

- ☐ For information and record
- ☐ For verification, comment and recommendation
- ☒ For immediate action and report of compliance
- ☒ Lacking requirements / Special instructions

Please conduct confirmatory final investigation reports to determine the current status of the subdivided lots and submit proof of transfer of ownership from Pricillo Ombi or order from CENRO dropping from the rolls of claimant and certification of land classification status of the subject lot pursuant to DAO 2022-10 dated May 30, 2022.


"For the PENRO"


JIMMY C. VILLAREAL
LMO III/Chief, RPS
In-Charge, Office of the PENRO

Copy furnished:

The Regional Director
DENR MIMAROPA Region
DENR by the Bay Bldg.,
1515 Roxas Blvd., Ermita, Manila

Engr. Richard C. Tollo
RC Tollo Surveying Services
No. 12, REC Bldg., Regalado Ave.,
North Fairview, Quezon City

**DENR-PALAWAN
PENRO-RECORDS
RELEASED**
By 
Date: 19 DEC 2022 122-6049



Republic of the Philippines
Department of Environment and Natural Resources
MIMAROPA REGION
PROVINCIAL ENVIRONMENT AND NATURAL RESOURCES OFFICE
Bgy. Sta. Monica, Puerto Princesa City, Palawan
Telfax No. (048) 434-8791
Email Add: penropalawan@denr.gov.ph

December 7, 2022

MEMORANDUM

TO : The Community Environment and
Natural Resources Officer
Brooke's Point, Palawan

ATTN : The Chief, Regulation and Permitting Section

FROM : The Provincial of Environment and
Natural Resources Officer

SUBJECT : **R4M-14-574**
Claimant : **ISMAEL T. CHUA**
Lot No. : **7098, Cad 796-D**
Location : **Brooke's Point, Palawan**
Survey No. : **Csd-4B-001514-D**


Documents Attached : Undated letter to Engr. Richard C. Tollo from Engr. Josie F. Salazar, Chief,
Original and Other Surveys Section

Actions Desired:

- ☐ For information and record
- ☐ For verification, comment and recommendation
- ☒ For immediate action and report of compliance
- ☒ Lacking requirements / Special instructions

Please conduct confirmatory final investigation reports to determine the current status of the subdivided lots and submit proof of transfer of ownership from Clemente Vasquez or order from CENRO dropping from the rolls of claimant and certification of land classification status of the subject lot pursuant to DAO 2022-10 dated May 30, 2022.

"For the PENRO"


JIMMY C. VILLAREAL
LMO III/Chief, RPS
In-Charge, Office of the PENRO

Copy furnished:

The Regional Director
DENR MIMAROPA Region
DENR by the Bay Bldg.,
1515 Roxas Blvd., Ermita, Manila

Engr. Richard C. Tollo
RC Tollo Surveying Services
No. 12, REC Bldg., Regalado Ave.,
North Fairview, Quezon City

DENR-PALAWAN
PENRO-RECORDS
RELEASED
By Joe
Date: 19 DEC 2022 22-6048



Republic of the Philippines
Department of Environment and Natural Resources
MIMAROPA REGION
PROVINCIAL ENVIRONMENT AND NATURAL RESOURCES OFFICE
Bgy. Sta. Monica, Puerto Princesa City, Palawan
Telfax No. (048) 434-8791
Email Add: penropalawan@denr.gov.ph

December 7, 2022

MEMORANDUM

TO : The Community Environment and
Natural Resources Officer
Brooke's Point, Palawan

ATTN : The Chief, Regulation and Permitting Section

FROM : The Provincial of Environment and
Natural Resources Officer

SUBJECT : **R4M-14-1005**
Claimant : **HRS. OF RAMONA P. NUÑA**
Lot No. : **7265, Cad 795-D**
Location : **Bataraza, Palawan**
Survey No. : **Csd-4B-001734-D**

Documents Attached : Undated letter to Engr. Richard C. Tollo from Engr. Josie F. Salazar, Chief,
Original and Other Surveys Section

Actions Desired:

- ☐ For information and record
- ☐ For verification, comment and recommendation
- ☒ For immediate action and report of compliance
- ☒ Lacking requirements / Special instructions

Please conduct confirmatory final investigation reports to determine the current status of the subdivided lots, secure a certification from CENRO dropping Reynaldo Nonia as survey claimant and submit certification of land classification status of the subject lot pursuant to DAO 2022-10 dated May 30, 2022.

"For the PENRO"

JIMMY C. VILLAREAL
LMO III/Chief, RPS
In-Charge, Office of the PENRO

Copy furnished:

The Regional Director
DENR MIMAROPA Region
DENR by the Bay Bldg.,
1515 Roxas Blvd., Ermita, Manila

Engr. Richard C. Tollo
RC Tollo Surveying Services
No. 12, REC Bldg., Regalado Ave.,
North Fairview, Quezon City

DENR-PALAWAN
PENRO-RECORDS
RELEASED
By 19 DEC 2022 22-4722
Date: 19 DEC 2022



Republic of the Philippines
Department of Environment and Natural Resources
MIMAROPA REGION
PROVINCIAL ENVIRONMENT AND NATURAL RESOURCES OFFICE
Bgy. Sta. Monica, Puerto Princesa City, Palawan
Telfax No. (048) 434-8791
Email Add: penropalawan@denr.gov.ph

December 7, 2022

MEMORANDUM

TO : The Community Environment and
Natural Resources Officer
Brooke's Point, Palawan

ATTN : The Chief, Regulation and Permitting Section

FROM : The Provincial of Environment and
Natural Resources Officer

SUBJECT : **R4M-14-1014**
Claimant : **LIZA DESIDERIO**
Lot No. : **1097, Cad 795-D**
Location : **Bataraza, Palawan**
Survey No. : **Csd-4B-001743-D**

Documents


Attached : Undated letter to Engr. Richard C. Tollo from Engr. Josie F. Salazar, Chief,
Original and Other Surveys Section

Actions Desired:

- ☐ For information and record
- ☐ For verification, comment and recommendation
- ☒ For immediate action and report of compliance
- ☒ Lacking requirements / Special instructions

Please conduct confirmatory final investigation reports to determine the current status of the subdivided lots, secure a certification from CENRO dropping Za Cruz as survey claimant and submit certification of land classification status of the subject lot pursuant to DAO 2022-10 dated May 30, 2022.

"For the PENRO"


JIMMY C. VILLAREAL
LMO III/Chief, RPS
In-Charge, Office of the PENRO

Copy furnished:

The Regional Director
DENR MIMAROPA Region
DENR by the Bay Bldg.,
1515 Roxas Blvd., Ermita, Manila

Engr. Richard C. Tollo
RC Tollo Surveying Services
No. 12, REC Bldg., Regalado Ave.,
North Fairview, Quezon City

DENR-PALAWAN
PENRO-RECORDS
RELEASED
By 19 DEC 2022 *Joe*
Date: 22-4724 CN



Republic of the Philippines
Department of Environment and Natural Resources
MIMAROPA REGION
PROVINCIAL ENVIRONMENT AND NATURAL RESOURCES OFFICE
Bgy. Sta. Monica, Puerto Princesa City, Palawan
Telfax No. (048) 434-8791
Email Add: penropalawan@denr.gov.ph

December 7, 2022

MEMORANDUM

TO : The Community Environment and
Natural Resources Officer
Brooke's Point, Palawan

ATTN : The Chief, Regulation and Permitting Section

FROM : The Provincial of Environment and
Natural Resources Officer

SUBJECT : **R4M-14-775**
Claimant : **NIOLITO A. MONTIMOR, ET. AL.**
Lot No. : **1112, Cad 796-D**
Location : **Brooke's Point, Palawan**
Survey No. : **Csd-4B-001645-D**


Documents Attached : Undated letter to Engr. Richard C. Tollo from Engr. Josie F. Salazar, Chief,
Original and Other Surveys Section

Actions Desired:

- ☐ For information and record
- ☐ For verification, comment and recommendation
- ☒ For immediate action and report of compliance
- ☒ Lacking requirements / Special instructions

Please conduct confirmatory final investigation reports to determine the current status of the subdivided lots and submit proof of transfer of ownership from Ruperto Montimor or order from CENRO dropping from the rolls of claimant and certification of land classification status of the subject lot pursuant to DAO 2022-10 dated May 30, 2022.


"For the PENRO"


JIMMY C. VILLAREAL
LMO III/Chief, RPS
In-Charge, Office of the PENRO

Copy furnished:

The Regional Director
DENR MIMAROPA Region
DENR by the Bay Bldg.,
1515 Roxas Blvd., Ermita, Manila

Engr. Richard C. Tollo
RC Tollo Surveying Services
No. 12, REC Bldg., Regalado Ave.,
North Fairview, Quezon City

DENR-PALAWAN
PENRO-RECORDS
RELEASED
By 
Date: 19 DEC 2022 22-6040



Republic of the Philippines
Department of Environment and Natural Resources
MIMAROPA REGION
PROVINCIAL ENVIRONMENT AND NATURAL RESOURCES OFFICE
Bgy. Sta. Monica, Puerto Princesa City, Palawan
Telfax No. (048) 434-8791
Email Add: penropalawan@denr.gov.ph

December 7, 2022

MEMORANDUM

TO : The Community Environment and Natural Resources Officer
Brooke's Point, Palawan

ATTN : The Chief, Regulation and Permitting Section

FROM : The Provincial of Environment and Natural Resources Officer

SUBJECT : **R4M-14-650**
Claimant : **SILYO JOHANI, ET. AL.**
Lot Nos. : **2394 & 2395, Cad 795-D**
Location : **Bataraza, Palawan**
Survey No. : **Csd-4B-001553-D**

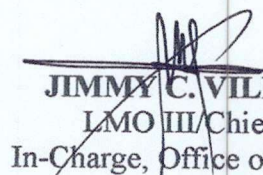
Documents Attached : Undated letter to Engr. Richard C. Tollo from Engr. Josie F. Salazar, Chief, Original and Other Surveys Section

Actions Desired:

- ☐ For information and record
- ☐ For verification, comment and recommendation
- ☒ For immediate action and report of compliance
- ☒ Lacking requirements / Special instructions

Please conduct confirmatory final investigation reports to determine the current status of the subdivided lots and submit proof of transfer of ownership from Ashly Suibon or order from CENRO dropping from the rolls of claimant and certification of land classification status of the subject lots pursuant to DAO 2022-10 dated May 30, 2022.


"For the PENRO"


JIMMY C. VILLAREAL
LMO III/Chief, RPS
In-Charge, Office of the PENRO

Copy furnished:

The Regional Director
DENR MIMAROPA Region
DENR by the Bay Bldg.,
1515 Roxas Blvd., Ermita, Manila

Engr. Richard C. Tollo
RC Tollo Surveying Services
No. 12, REC Bldg., Regalado Ave.,
North Fairview, Quezon City

**DENR-PALAWAN
PENRO-RECORDS
RELEASED**
By 
Date: 9 DEC 2022 CN 22-4668



Republic of the Philippines
Department of Environment and Natural Resources
MIMAROPA REGION
PROVINCIAL ENVIRONMENT AND NATURAL RESOURCES OFFICE
Bgy. Sta. Monica, Puerto Princesa City, Palawan
Telfax No. (048) 434-8791
Email Add: penropalawan@denr.gov.ph

December 7, 2022

MEMORANDUM

TO : The Community Environment and
Natural Resources Officer
Brooke's Point, Palawan

ATTN : The Chief, Regulation and Permitting Section

FROM : The Provincial of Environment and
Natural Resources Officer

SUBJECT : **R4M-14-885**
Claimant : **EDGARDO SOBREPEÑA, ET. AL.**
Lot No. : **6566, Cad 795-D**
Location : **Bataraza, Palawan**
Survey No. : **Csd-4B-001705-D**


Documents Attached : Undated letter to Engr. Richard C. Tollo from Engr. Josie F. Salazar, Chief,
Original and Other Surveys Section

Actions Desired:

- ☐ For information and record
- ☐ For verification, comment and recommendation
- ☒ For immediate action and report of compliance
- ☒ Lacking requirements / Special instructions

Please conduct confirmatory final investigation reports to determine the current status of the subdivided lots, secure a certification from CENRO dropping Omar H. Sali as survey claimant and submit certification of land classification status of the subject lot pursuant to DAO 2022-10 dated May 30, 2022.


"For the PENRO"


JIMMY C. VILLAREAL
LMO III/Chief, RPS
In-Charge, Office of the PENRO

Copy furnished:

The Regional Director
DENR MIMAROPA Region
DENR by the Bay Bldg.,
1515 Roxas Blvd., Ermita, Manila

Engr. Richard C. Tollo
RC Tollo Surveying Services
No. 12, REC Bldg., Regalado Ave.,
North Fairview, Quezon City

**DENR-PALAWAN
PENRO-RECORDS
RELEASED**
By 
Date: **19 DEC 2022** CN 22-4721



Republic of the Philippines
Department of Environment and Natural Resources
MIMAROPA REGION
PROVINCIAL ENVIRONMENT AND NATURAL RESOURCES OFFICE
Bgy. Sta. Monica, Puerto Princesa City, Palawan
Telfax No. (048) 434-8791
Email Add: penropalawan@denr.gov.ph

December 6, 2022

MEMORANDUM

TO : The Community Environment and
Natural Resources Officer
Brooke's Point, Palawan

FROM : The Provincial of Environment and
Natural Resources Officer

SUBJECT : **R4M-14-793**
Claimant : **ROSALYN BUCAG, ET. AL.**
Lot No. : **2848, Cad 795-D**
Location : **Bataraza, Palawan**
Survey No. : **Csd-4B-001659-D**

Documents Attached : Undated letter to Engr. Richard C. Tollo from Engr. Josie F. Salazar, Chief,
Original and Other Surveys Section

Actions Desired:

- ☐ For information and record
- ☐ For verification, comment and recommendation
- ☒ For immediate action and report of compliance
- ☒ Lacking requirements / Special instructions

Please conduct confirmatory final investigation reports to determine the current status of the subdivided lots, secure a certification from CENRO dropping Modesto Nalang as survey claimant and submit certification of land classification status of the subject lot pursuant to DAO 2022-10 dated May 30, 2022.

FELIZARDO B. CAYATOC

Copy furnished:

The Regional Director
DENR MIMAROPA Region
DENR by the Bay Bldg.,
1515 Roxas Blvd., Ermita, Manila

Engr. Richard C. Tollo
RC Tollo Surveying Services
No. 12, REC Bldg., Regalado Ave.,
North Fairview, Quezon City

DENR-PALAWAN
PENRO-RECORDS
RELEASED
By _____
Date: 19 DEC 2022 22-4694



Republic of the Philippines
Department of Environment and Natural Resources
MIMAROPA REGION
PROVINCIAL ENVIRONMENT AND NATURAL RESOURCES OFFICE
Bgy. Sta. Monica, Puerto Princesa City, Palawan
Telfax No. (048) 434-8791
Email Add: penropalawan@denr.gov.ph

December 6, 2022

MEMORANDUM

TO : The Community Environment and
Natural Resources Officer
Brooke's Point, Palawan

FROM : The Provincial of Environment and
Natural Resources Officer

SUBJECT : **R4M-14-483**
Claimant : **REYNBEL ALI, ET. AL.**
Lot Nos. : **2479 & 2480, Cad 795-D**
Location : **Bataraza, Palawan**
Survey No. : **Csd-4B-001461-D**

Documents Attached : Undated letter to Engr. Richard C. Tollo from Engr. Josie F. Salazar, Chief,
Original and Other Surveys Section

Actions Desired:

- ☐ For information and record
- ☐ For verification, comment and recommendation
- ☒ For immediate action and report of compliance
- ☒ Lacking requirements / Special instructions


Please conduct confirmatory final investigation reports to determine the current status of the subdivided lots and submit proof of transfer of ownership from Napoleon Toribic & Marivic Lomat or order from CENRO dropping from the rolls of claimant and certification of land classification status of the subject lots pursuant to DAO 2022-10 dated May 30, 2022.


FELIZARDO B. CAYATOC

Copy furnished:

The Regional Director
DENR MIMAROPA Region
DENR by the Bay Bldg.,
1515 Roxas Blvd., Ermita, Manila

Engr. Richard C. Tollo
RC Tollo Surveying Services
No. 12, REC Bldg., Regalado Ave.,
North Fairview, Quezon City

**DENR-PALAWAN
PENRO-RECORDS
RELEASED**
By 
Date: 19 DEC 2022 22-4677



Republic of the Philippines
Department of Environment and Natural Resources
MIMAROPA REGION
PROVINCIAL ENVIRONMENT AND NATURAL RESOURCES OFFICE
Bgy. Sta. Monica, Puerto Princesa City, Palawan
Telfax No. (048) 434-8791
Email Add: penropalawan@denr.gov.ph

December 6, 2022

MEMORANDUM

TO : The Community Environment and
Natural Resources Officer
Brooke's Point, Palawan

FROM : The Provincial of Environment and
Natural Resources Officer

SUBJECT : **R4M-14-461**
Claimant : **SALAMA SAGUIRAM**
Lot No. : **8334, Cad 795-D**
Location : **Bataraza, Palawan**
Survey No. : **Csd-4B-001445-D**

Documents Attached : Undated letter to Engr. Richard C. Tollo from Engr. Josie F. Salazar, Chief,
Original and Other Surveys Section

Actions Desired:

- ☐ For information and record
- ☐ For verification, comment and recommendation
- ☒ For immediate action and report of compliance
- ☒ Lacking requirements / Special instructions


Please conduct confirmatory final investigation reports to determine the current status of the subdivided lots and submit proof of transfer of ownership from Rey Quirinua or order from CENRO dropping from the rolls of claimant and certification of land classification status of the subject lot pursuant to DAO 2022-10 dated May 30, 2022.


FELIZARDO B. CAYATOC

Copy furnished:

The Regional Director
DENR MIMAROPA Region
DENR by the Bay Bldg.,
1515 Roxas Blvd., Ermita, Manila

Engr. Richard C. Tollo
RC Tollo Surveying Services
No. 12, REC Bldg., Regalado Ave.,
North Fairview, Quezon City

DENR-PALAWAN
PENRO-RECORDS
RELEASED
By 
Date: 19 DEC 2022 22:46:3



Republic of the Philippines
Department of Environment and Natural Resources
MIMAROPA REGION
PROVINCIAL ENVIRONMENT AND NATURAL RESOURCES OFFICE
Bgy. Sta. Monica, Puerto Princesa City, Palawan
Telfax No. (048) 434-8791
Email Add: penropalawan@denr.gov.ph

December 7, 2022

MEMORANDUM

TO : The Community Environment and
Natural Resources Officer
Brooke's Point, Palawan

ATTN : The Chief, Regulation and Permitting Section

FROM : The Provincial of Environment and
Natural Resources Officer

SUBJECT : **R4M-14-561**
Claimant : **FRANKLIN JOSEPH D. SOLITA, ET. AL.**
Lot No. : **1773, Cad 796-D**
Location : **Brooke's Point, Palawan**
Survey No. : **Csd-4B-001501-D**


Documents Attached : Undated letter to Engr. Richard C. Tollo from Engr. Josie F. Salazar, Chief,
Original and Other Surveys Section

Actions Desired:

- ☐ For information and record
- ☐ For verification, comment and recommendation
- ☒ For immediate action and report of compliance
- ☒ Lacking requirements / Special instructions

Please conduct confirmatory final investigation reports to determine the current status of the subdivided lots and submit proof of transfer of ownership from Faustino Solita VS E. Dela Cruz or order from CENRO dropping from the rolls of claimant and certification of land classification status of the subject lot pursuant to DAO 2022-10 dated May 30, 2022.


"For the PENRO"


JIMMY C. MILLAREAL
LMO III/Chief, RPS
In-Charge, Office of the PENRO

Copy furnished:

The Regional Director
DENR MIMAROPA Region
DENR by the Bay Bldg.,
1515 Roxas Blvd., Ermita, Manila

Engr. Richard C. Tollo
RC Tollo Surveying Services
No. 12, REC Bldg., Regalado Ave.,
North Fairview, Quezon City

**DENR-PALAWAN
PENRO-RECORDS
RELEASED**
By 
Date: **7-9 DEC 2022** **CN 22-6050**



Republic of the Philippines
Department of Environment and Natural Resources
MIMAROPA REGION
PROVINCIAL ENVIRONMENT AND NATURAL RESOURCES OFFICE
Bgy. Sta. Monica, Puerto Princesa City, Palawan
Telfax No. (048) 434-8791
Email Add: penropalawan@denr.gov.ph

December 6, 2022

MEMORANDUM

TO : The Community Environment and
Natural Resources Officer
Brooke's Point, Palawan

FROM : The Provincial of Environment and
Natural Resources Officer

SUBJECT : **R4M-14-1169**
Claimant : **HRS. OF HILARION RAMBOYONG**
Lot Nos. : **8890 and 8891, Cad 795-D**
Location : **Bataraza, Palawan**
Survey No. : **Csd-4B-001794-D**

Documents Attached : Undated letter to Engr. Richard C. Tollo from Engr. Josie F. Salazar, Chief,
Original and Other Surveys Section

Actions Desired:

- ☐ For information and record
- ☐ For verification, comment and recommendation
- ☒ For immediate action and report of compliance
- ☒ Lacking requirements / Special instructions

Please conduct confirmatory final investigation reports to determine the current status of the subdivided lots, secure a certification from CENRO dropping Julpia Dela Cruz as survey claimant and submit certification of land classification status of the subject lots pursuant to DAO 2022-10 dated May 30, 2022.

FELIZARDO B. CAYATOC

Copy furnished:

The Regional Director
DENR MIMAROPA Region
DENR by the Bay Bldg.,
1515 Roxas Blvd., Ermita, Manila

Engr. Richard C. Tollo
RC Tollo Surveying Services
No. 12, REC Bldg., Regalado Ave.,
North Fairview, Quezon City

DENR-PALAWAN
PENRO-RECORDS
RELEASED
By Oral
Date: **19 DEC 2022** CN 22-4718



Republic of the Philippines
Department of Environment and Natural Resources
MIMAROPA REGION
PROVINCIAL ENVIRONMENT AND NATURAL RESOURCES OFFICE
Bgy. Sta. Monica, Puerto Princesa City, Palawan
Telfax No. (048) 434-8791
Email Add: penropalawan@denr.gov.ph

December 6, 2022

MEMORANDUM

TO : The Community Environment and
Natural Resources Officer
Brooke's Point, Palawan

FROM : The Provincial of Environment and
Natural Resources Officer


SUBJECT : **R4M-14-824**
Claimant : **JOHNNY SAWILE, ET. AL.**
Lot No. : **2847, Cad 795-D**
Location : **Bataraza, Palawan**
Survey No. : **Csd-4B-001680-D**

Documents Attached : Undated letter to Engr. Richard C. Tollo from Engr. Josie F. Salazar, Chief,
Original and Other Surveys Section

Actions Desired:

- ☐ For information and record
- ☐ For verification, comment and recommendation
- ☒ For immediate action and report of compliance
- ☒ Lacking requirements / Special instructions


Please conduct confirmatory final investigation reports to determine the current status of the subdivided lots and submit proof of transfer of ownership from Albasinta Suaib to Johnny Sawile, et. al. and certification of land classification status of the subject lot pursuant to DAO 2022-10 dated May 30, 2022.


FELIZARDO B. CAYATOC

Copy furnished:

The Regional Director
DENR MIMAROPA Region
DENR by the Bay Bldg.,
1515 Roxas Blvd., Ermita, Manila

Engr. Richard C. Tollo
RC Tollo Surveying Services
No. 12, REC Bldg., Regalado Ave.,
North Fairview, Quezon City

DENR-PALAWAN
PENRO-RECORDS
RELEASED
By 
Date: 19 DEC 2022 CN 22-4720



Republic of the Philippines
Department of Environment and Natural Resources
MIMAROPA REGION
PROVINCIAL ENVIRONMENT AND NATURAL RESOURCES OFFICE
Bgy. Sta. Monica, Puerto Princesa City, Palawan
Telfax No. (048) 434-8791
Email Add: penropalawan@denr.gov.ph

December 6, 2022

MEMORANDUM

TO : The Community Environment and
Natural Resources Officer
Brooke's Point, Palawan

FROM : The Provincial of Environment and
Natural Resources Officer

SUBJECT : **R4M-14-826**
Claimant : **ADELAINE FLORES, ET. AL.**
Lot No. : **2865, Cad 795-D**
Location : **Bataraza, Palawan**
Survey No. : **Csd-4B-001682-D**

Documents Attached : Undated letter to Engr. Richard C. Tollo from Engr. Josie F. Salazar, Chief,
Original and Other Surveys Section

Actions Desired:

- ☐ For information and record
- ☐ For verification, comment and recommendation
- ☒ For immediate action and report of compliance
- ☒ Lacking requirements / Special instructions

Please conduct confirmatory final investigation reports to determine the current status of the subdivided lots, secure a certification from CENRO dropping Public Land as survey claimant and submit certification of land classification status of the subject lot pursuant to DAO 2022-10 dated May 30, 2022.



FELIZARDO B. CAYATOC

Copy furnished:

The Regional Director
DENR MIMAROPA Region
DENR by the Bay Bldg.,
1515 Roxas Blvd., Ermita, Manila

Engr. Richard C. Tollo
RC Tollo Surveying Services
No. 12, REC Bldg., Regalado Ave.,
North Fairview, Quezon City

DENR-PALAWAN
PENRO-RECORDS
RELEASED

By 
Date: 19 DEC 2022 22-4729



Republic of the Philippines
Department of Environment and Natural Resources
MIMAROPA REGION
PROVINCIAL ENVIRONMENT AND NATURAL RESOURCES OFFICE
Bgy. Sta. Monica, Puerto Princesa City, Palawan
Telfax No. (048) 434-8791
Email Add: penropalawan@denr.gov.ph

December 9, 2022

MEMORANDUM

TO : The Community Environment and
Natural Resources Officer
Brooke's Point, Palawan

ATTN : The Chief, Regulation and Permitting Section

FROM : The Provincial of Environment and
Natural Resources Officer

SUBJECT : **R4M-14-729**
Claimant : **RUBEN NIFAS & EFREN PELAYO**
Lot Nos. : **4645 & 4674, Cad 795-D**
Location : **Bataraza, Palawan**
Survey No. : **Ccs-4B-000194-D**

Documents Attached : Undated letter to Engr. Richard C. Tollo from Engr. Josie F. Salazar, Chief,
Original and Other Surveys Section

Actions Desired:

- ☐ For information and record
- ☐ For verification, comment and recommendation
- ☒ For immediate action and report of compliance
- ☒ Lacking requirements / Special instructions


Please conduct confirmatory final investigation reports to determine the current status of the subdivided lots and submit proof of transfer of ownership from Alsi Mohamad & Victor San Luis or order from CENRO dropping from the rolls of claimant and certification of land classification status of the subject lots pursuant to DAO 2022-10 dated May 30, 2022.

Copy furnished:

The Regional Director
DENR MIMAROPA Region
DENR by the Bay Bldg.,
1515 Roxas Blvd., Ermita, Manila

Engr. Richard C. Tollo
RC Tollo Surveying Services
No. 12, REC Bldg., Regalado Ave.,
North Fairview, Quezon City


FELIZARDO B. CAYATOC

DENR-PALAWAN
PENRO-RECORDS
RELEASED
By: 
Date: 20 DEC 2022 22:46:04



Republic of the Philippines
Department of Environment and Natural Resources
MIMAROPA REGION
PROVINCIAL ENVIRONMENT AND NATURAL RESOURCES OFFICE
Bgy. Sta. Monica, Puerto Princesa City, Palawan
Telfax No. (048) 434-8791
Email Add: penropalawan@denr.gov.ph

December 7, 2022

MEMORANDUM

TO : The Community Environment and
Natural Resources Officer
Brooke's Point, Palawan

ATTN : The Chief, Regulation and Permitting Section

FROM : The Provincial of Environment and
Natural Resources Officer

SUBJECT : **R4M-14-1008**
Claimant : **MICHAEL PLAN DY**
Lot No. : **1162, Cad 795-D**
Location : **Bataraza, Palawan**
Survey No. : **Csd-4B-001737-D**


Documents Attached : Undated letter to Engr. Richard C. Tollo from Engr. Josie F. Salazar, Chief,
Original and Other Surveys Section

Actions Desired:

- ☐ For information and record
- ☐ For verification, comment and recommendation
- ☒ For immediate action and report of compliance
- ☒ Lacking requirements / Special instructions

Please conduct confirmatory final investigation reports to determine the current status of the subdivided lots, secure a certification from CENRO dropping Juan Arquero, Jr. as survey claimant and submit certification of land classification status of the subject lot pursuant to DAO 2022-10 dated May 30, 2022.

"For the PENRO"


JIMMY C. VILLAREAL
LMO III/Chief, RPS
In-Charge, Office of the PENRO

Copy furnished:

The Regional Director
DENR MIMAROPA Region
DENR by the Bay Bldg.,
1515 Roxas Blvd., Ermita, Manila

Engr. Richard C. Tollo
RC Tollo Surveying Services
No. 12, REC Bldg., Regalado Ave.,
North Fairview, Quezon City

**DENR-PALAWAN
PENRO-RECORDS
RELEASED**
By: Joe
Date: 19 DEC 2022 CN 22-4723



Republic of the Philippines
Department of Environment and Natural Resources
MIMAROPA REGION
PROVINCIAL ENVIRONMENT AND NATURAL RESOURCES OFFICE
Bgy. Sta. Monica, Puerto Princesa City, Palawan
Telfax No. (048) 434-8791
Email Add: penropalawan@denr.gov.ph

December 7, 2022

MEMORANDUM

TO : The Community Environment and
Natural Resources Officer
Brooke's Point, Palawan

ATTN : The Chief, Regulation and Permitting Section

FROM : The Provincial of Environment and
Natural Resources Officer

SUBJECT : **R4M-14-1004**
Claimant : **ALBERTO SALESE, ET. AL.**
Lot Nos. : **2884 to 2887, 2713, 2716 to 2718, 2688, 2691 & 2692, Cad 795-D**
Location : **Bataraza, Palawan**
Survey No. : **Ccs-4B-000203-D**

Documents Attached : Undated letter to Engr. Richard C. Tollo from Engr. Josie F. Salazar, Chief,
Original and Other Surveys Section

Actions Desired:

- ☐ For information and record
- ☐ For verification, comment and recommendation
- ☒ For immediate action and report of compliance
- ☒ Lacking requirements / Special instructions

Please conduct confirmatory final investigation reports to determine the current status of the subdivided lots and submit certification of land classification status of the subject lots pursuant to DAO 2022-10 dated May 30, 2022.

"For the PENRO"

JIMMY C. VILLAREAL
LMO III/Chief, RPS
In-Charge, Office of the PENRO

Copy furnished:

The Regional Director
DENR MIMAROPA Region
DENR by the Bay Bldg.,
1515 Roxas Blvd., Ermita, Manila

Engr. Richard C. Tollo
RC Tollo Surveying Services
No. 12, REC Bldg., Regalado Ave.,
North Fairview, Quezon City

DENR-PALAWAN
PENRO-RECORDS
RELEASED
By *Joe*
Date: 19 DEC 2022 CN 22-4752



Republic of the Philippines
Department of Environment and Natural Resources
MIMAROPA REGION
PROVINCIAL ENVIRONMENT AND NATURAL RESOURCES OFFICE
Bgy. Sta. Monica, Puerto Princesa City, Palawan
Telfax No. (048) 434-8791
Email Add: penropalawan@denr.gov.ph

DENR MIMAROPA RECORDS SECTION
RECEIVED
28 DEC 2022
☐ INCOMING ☐ OUTGOING
BY _____ DATE NO. _____

December 6, 2022

MEMORANDUM

TO : The Community Environment and Natural Resources Officer
Brooke's Point, Palawan

FROM : The Provincial of Environment and Natural Resources Officer

SUBJECT : **R4M-14-560**
Claimant : **MANUEL SOMALINOG, ET. AL.**
Lot No. : **6001, Cad 795-D**
Location : **Bataraza, Palawan**
Survey No. : **Csd-4B-001500-D**

Documents Attached : Undated letter to Engr. Richard C. Tollo from Engr. Josie F. Salazar, Chief, Original and Other Surveys Section

Actions Desired:

- ☐ For information and record
☐ For verification, comment and recommendation
☒ For immediate action and report of compliance
☒ Lacking requirements / Special instructions

Please conduct confirmatory final investigation reports to determine the current status of the subdivided lots and submit certification of land classification status of the subject lot pursuant to DAO 2022-10 dated May 30, 2022.


FELIZARDO B. CAYATOC

Copy furnished:

The Regional Director
DENR MIMAROPA Region
DENR by the Bay Bldg.,
1515 Roxas Blvd., Ermita, Manila

Engr. Richard C. Tollo
RC Tollo Surveying Services
No. 12, REC Bldg., Regalado Ave.,
North Fairview, Quezon City

DENR-PALAWAN
PENRO-RECORDS
RELEASED
By _____
Date: 16 DEC 2022

Reg
2022-4674



Republic of the Philippines
Department of Environment and Natural Resources
MIMAROPA REGION
PROVINCIAL ENVIRONMENT AND NATURAL RESOURCES OFFICE
Bgy. Sta. Monica, Puerto Princesa City, Palawan
Telfax No. (048) 434-8791
Email Add: penropalawan@denr.gov.ph

December 6, 2022

MEMORANDUM

TO : The Community Environment and
Natural Resources Officer
Brooke's Point, Palawan

FROM : The Provincial of Environment and
Natural Resources Officer


SUBJECT : **R4M-14-765**
Claimant : **LEONILA HOMECILLO, ET. AL.**
Lot Nos. : **2714 & 2764, Cad 795-D**
Location : **Bataraza, Palawan**
Survey No. : **Csd-4B-001635-D**

Documents Attached : Undated letter to Engr. Richard C. Tollo from Engr. Josie F. Salazar, Chief,
Original and Other Surveys Section

Actions Desired:

- ☐ For information and record
- ☐ For verification, comment and recommendation
- ☒ For immediate action and report of compliance
- ☒ Lacking requirements / Special instructions

Please conduct confirmatory final investigation reports to determine the current status of the subdivided lots and submit certification of land classification status of the subject lots pursuant to DAO 2022-10 dated May 30, 2022.


FELIZARDO B. CAYATOC

Copy furnished:

The Regional Director
DENR MIMAROPA Region
DENR by the Bay Bldg.,
1515 Roxas Blvd., Ermita, Manila

Engr. Richard C. Tollo
RC Tollo Surveying Services
No. 12, REC Bldg., Regalado Ave.,
North Fairview, Quezon City

DENR-PALAWAN
PENRO-RECORDS
RELEASED
By rhed
Date: 16 DEC 2022 CN 2022-4653



Republic of the Philippines
Department of Environment and Natural Resources
MIMAROPA REGION
PROVINCIAL ENVIRONMENT AND NATURAL RESOURCES OFFICE
Bgy. Sta. Monica, Puerto Princesa City, Palawan
Telfax No. (048) 434-8791
Email Add: penropalawan@denr.gov.ph

December 6, 2022

MEMORANDUM

TO : The Community Environment and
Natural Resources Officer
Brooke's Point, Palawan

FROM : The Provincial of Environment and
Natural Resources Officer

SUBJECT : **R4M-14-713**
Claimant : **ANGELITO S. RUNES, ET. AL.**
Lot No. : **8953, Cad 795-D**
Location : **Bataraza, Palawan**
Survey No. : **Csd-4B-001599-D**

Documents Attached : Undated letter to Engr. Richard C. Tollo from Engr. Josie F. Salazar, Chief,
Original and Other Surveys Section

Actions Desired:

- ☐ For information and record
- ☐ For verification, comment and recommendation
- ☒ For immediate action and report of compliance
- ☒ Lacking requirements / Special instructions

Please conduct confirmatory final investigation reports to determine the current status of the subdivided lots and submit proof of transfer of ownership from Claidy Dela Cruz or order from CENRO dropping from the rolls of claimant and certification of land classification status of the subject lot pursuant to DAO 2022-10 dated May 30, 2022.


FELIZARDO B. CAYATOC

Copy furnished:

The Regional Director
DENR MIMAROPA Region
DENR by the Bay Bldg.,
1515 Roxas Blvd., Ermita, Manila

Engr. Richard C. Tollo
RC Tollo Surveying Services
No. 12, REC Bldg., Regalado Ave.,
North Fairview, Quezon City

DENR-PALAWAN
PENRO-RECORDS
RELEASED
By _____
Date: 16 DEC 2022
CN 2022-4701



Republic of the Philippines
Department of Environment and Natural Resources
MIMAROPA REGION
PROVINCIAL ENVIRONMENT AND NATURAL RESOURCES OFFICE
Bgy. Sta. Monica, Puerto Princesa City, Palawan
Telfax No. (048) 434-8791
Email Add: penropalawan@denr.gov.ph

December 6, 2022

MEMORANDUM

TO : The Community Environment and Natural Resources Officer
Brooke's Point, Palawan

FROM : The Provincial of Environment and Natural Resources Officer


SUBJECT : **R4M-14-715**
Claimant : **AINA FABELLON, ET. AL.**
Lot No. : **8525, Cad 795-D**
Location : **Bataraza, Palawan**
Survey No. : **Csd-4B-001601-D**

Documents Attached : Undated letter to Engr. Richard C. Tollo from Engr. Josie F. Salazar, Chief, Original and Other Surveys Section

Actions Desired:

- ☐ For information and record
- ☐ For verification, comment and recommendation
- ☒ For immediate action and report of compliance
- ☒ Lacking requirements / Special instructions

Please conduct confirmatory final investigation reports to determine the current status of the subdivided lots and submit proof of transfer of ownership from Bonifacio Macaltao or order from CENRO dropping from the rolls of claimant and certification of land classification status of the subject lot, pursuant to DAO 2022-10 dated May 30, 2022.


FELIZARDO B. CAYATOC

Copy furnished:

The Regional Director
DENR MIMAROPA Region
DENR by the Bay Bldg.,
1515 Roxas Blvd., Ermita, Manila

Engr. Richard C. Tollo
RC Tollo Surveying Services
No. 12, REC Bldg., Regalado Ave.,
North Fairview, Quezon City

DENR-PALAWAN
PENRO-RECORDS
RELEASED
By Pheg
Date: 2022-4702 CN
16 DEC 2022



Republic of the Philippines
Department of Environment and Natural Resources
MIMAROPA REGION
PROVINCIAL ENVIRONMENT AND NATURAL RESOURCES OFFICE
Bgy. Sta. Monica, Puerto Princesa City, Palawan
Telfax No. (048) 434-8791
Email Add: penropalawan@denr.gov.ph

December 6, 2022

MEMORANDUM

TO : The Community Environment and
Natural Resources Officer
Brooke's Point, Palawan

FROM : The Provincial of Environment and
Natural Resources Officer

SUBJECT : **R4M-14-776**
Claimant : **JED CARNAJE, ET. AL.**
Lot No. : **3417, Cad 795-D**
Location : **Bataraza, Palawan**
Survey No. : **Csd-4B-001646-D**

Documents Attached : Undated letter to Engr. Richard C. Tollo from Engr. Josie F. Salazar, Chief,
Original and Other Surveys Section

Actions Desired:

- ☐ For information and record
- ☐ For verification, comment and recommendation
- ☒ For immediate action and report of compliance
- ☒ Lacking requirements / Special instructions

Please conduct confirmatory final investigation reports to determine the current status of the subdivided lots, secure a certification from CENRO dropping Ahmad Manap as survey claimant and submit certification of land classification status of the subject lot pursuant to DAO 2022-10 dated May 30, 2022.


FELIZARDO B. CAYATOC

Copy furnished:

The Regional Director
DENR MIMAROPA Region
DENR by the Bay Bldg.,
1515 Roxas Blvd., Ermita, Manila

Engr. Richard C. Tollo
RC Tollo Surveying Services
No. 12, REC Bldg., Regalado Ave.,
North Fairview, Quezon City

DENR-PALAWAN
PENRO-RECORDS
RELEASED
By Rhea
Date 15 DEC 2022 CN 2022-4689



Republic of the Philippines
Department of Environment and Natural Resources
MIMAROPA REGION
PROVINCIAL ENVIRONMENT AND NATURAL RESOURCES OFFICE
Bgy. Sta. Monica, Puerto Princesa City, Palawan
Telfax No. (048) 434-8791
Email Add: penropalawan@denr.gov.ph

December 7, 2022

MEMORANDUM

TO : The Community Environment and
Natural Resources Officer
Brooke's Point, Palawan

ATTN : The Chief, Regulation and Permitting Section

FROM : The Provincial of Environment and
Natural Resources Officer

SUBJECT : **R4M-14-505**
Claimant : **NICOLAS LASAPIN**
Lot No. : **4545, Cad 795-D**
Location : **Bataraza, Palawan**
Survey No. : **Csd-4B-001480-D**


Documents Attached : Undated letter to Engr. Richard C. Tollo from Engr. Josie F. Salazar, Chief,
Original and Other Surveys Section

Actions Desired:

- ☐ For information and record
- ☐ For verification, comment and recommendation
- ☒ For immediate action and report of compliance
- ☒ Lacking requirements / Special instructions

Please conduct confirmatory final investigation reports to determine the current status of the subdivided lots, secure a certification from CENRO dropping Rey Pompo as survey claimant and submit certification of land classification status of the subject lots pursuant to DAO 2022-10 dated May 30, 2022.

"For the PENRO"


JIMMY C. VILLAREAL
LMO III/Chief, RPS
In-Charge, Office of the PENRO

Copy furnished:

The Regional Director
DENR MIMAROPA Region
DENR by the Bay Bldg.,
1515 Roxas Blvd., Ermita, Manila

Engr. Richard C. Tollo
RC Tollo Surveying Services
No. 12, REC Bldg., Regalado Ave.,
North Fairview, Quezon City

DENR-PALAWAN
PENRO-RECORDS
RELEASED
By phen
Date: 16 DEC 2022 2022-4673



Republic of the Philippines
Department of Environment and Natural Resources
MIMAROPA REGION
PROVINCIAL ENVIRONMENT AND NATURAL RESOURCES OFFICE
Bgy. Sta. Monica, Puerto Princesa City, Palawan
Telfax No. (048) 434-8791
Email Add: penropalawan@denr.gov.ph

December 7, 2022

MEMORANDUM

TO : The Community Environment and
Natural Resources Officer
Brooke's Point, Palawan

ATTN : The Chief, Regulation and Permitting Section

FROM : The Provincial of Environment and
Natural Resources Officer

SUBJECT : **R4M-14-709**
Claimant : **LUZ MONARES, ET. AL.**
Lot No. : **8390, Cad 795-D**
Location : **Bataraza, Palawan**
Survey No. : **Csd-4B-001595-D**


Documents Attached : Undated letter to Engr. Richard C. Tollo from Engr. Josie F. Salazar, Chief,
Original and Other Surveys Section

Actions Desired:

- ☐ For information and record
- ☐ For verification, comment and recommendation
- ☒ For immediate action and report of compliance
- ☒ Lacking requirements / Special instructions

Please conduct confirmatory final investigation reports to determine the current status of the subdivided lots and submit proof of transfer of ownership from Sebastian Miyar or order from CENRO dropping from the rolls of claimant and certification of land classification status of the subject lot pursuant to DAO 2022-10 dated May 30, 2022.

"For the PENRO"


JIMMY C. VILLAREAL
LMO III/Chief, RPS
In-Charge, Office of the PENRO

Copy furnished:

The Regional Director
DENR MIMAROPA Region
DENR by the Bay Bldg.,
1515 Roxas Blvd., Ermita, Manila

Engr. Richard C. Tollo
RC Tollo Surveying Services
No. 12, REC Bldg., Regalado Ave.,
North Fairview, Quezon City

DENR-PALAWAN
PENRO-RECORDS
RELEASED
By: 1/chea
Date: 2022-12-07 CN
16 DEC 2022



Republic of the Philippines
Department of Environment and Natural Resources
MIMAROPA REGION
PROVINCIAL ENVIRONMENT AND NATURAL RESOURCES OFFICE
Bgy. Sta. Monica, Puerto Princesa City, Palawan
Telfax No. (048) 434-8791
Email Add: penropalawan@denr.gov.ph

December 7, 2022

MEMORANDUM

TO : The Community Environment and
Natural Resources Officer
Brooke's Point, Palawan

ATTN : The Chief, Regulation and Permitting Section

FROM : The Provincial of Environment and
Natural Resources Officer

SUBJECT : **R4M-14-707**
Claimant : **AGUSTIN ROMAHAHAN, ET. AL.**
Lot No. : **2663, Cad 795-D**
Location : **Bataraza, Palawan**
Survey No. : **Csd-4B-001593-D**


Documents Attached : Undated letter to Engr. Richard C. Tollo from Engr. Josie F. Salazar, Chief,
Original and Other Surveys Section

Actions Desired:

- ☐ For information and record
- ☐ For verification, comment and recommendation
- ☒ For immediate action and report of compliance
- ☒ Lacking requirements / Special instructions

Please conduct confirmatory final investigation reports to determine the current status of the subdivided lots and submit certification of land classification status of the subject lot pursuant to DAO 2022-10 dated May 30, 2022.

"For the PENRO"


JIMMY C. VILLAREAL
LMO III/Chief, RPS
In-Charge, Office of the PENRO

Copy furnished:

The Regional Director
DENR MIMAROPA Region
DENR by the Bay Bldg.,
1515 Roxas Blvd., Ermita, Manila

Engr. Richard C. Tollo
RC Tollo Surveying Services
No. 12, REC Bldg., Regalado Ave.,
North Fairview, Quezon City

DENR-PALAWAN
PENRO-RECORDS
RELEASED
By Ched
Date: 16 DEC 2022 2022-4700



Republic of the Philippines
Department of Environment and Natural Resources
MIMAROPA REGION
PROVINCIAL ENVIRONMENT AND NATURAL RESOURCES OFFICE
Bgy. Sta. Monica, Puerto Princesa City, Palawan
Telfax No. (048) 434-8791
Email Add: penropalawan@denr.gov.ph

December 7, 2022

MEMORANDUM

TO : The Community Environment and
Natural Resources Officer
Brooke's Point, Palawan

ATTN : The Chief, Regulation and Permitting Section

FROM : The Provincial of Environment and
Natural Resources Officer

SUBJECT : **R4M-14-799**
Claimant : **RONIE SADRIK, ET. AL.**
Lot No. : **2846, Cad 795-D**
Location : **Bataraza, Palawan**
Survey No. : **Csd-4B-001665-D**


Documents Attached : Undated letter to Engr. Richard C. Tollo from Engr. Josie F. Salazar, Chief,
Original and Other Surveys Section

Actions Desired:

- ☐ For information and record
- ☐ For verification, comment and recommendation
- ☒ For immediate action and report of compliance
- ☒ Lacking requirements / Special instructions

Please conduct confirmatory final investigation reports to determine the current status of the subdivided lots and submit proof of transfer of ownership from Jose Dominguez or order from CENRO dropping from the rolls of claimant and certification of land classification status of the subject lot pursuant to DAO 2022-10 dated May 30, 2022.


"For the PENRO"


JIMMY C. VILLAREAL
LMO III/Chief, RPS
In-Charge, Office of the PENRO

Copy furnished:

The Regional Director
DENR MIMAROPA Region
DENR by the Bay Bldg.,
1515 Roxas Blvd., Ermita, Manila

Engr. Richard C. Tollo
RC Tollo Surveying Services
No. 12, REC Bldg., Regalado Ave.,
North Fairview, Quezon City

DENR-PALAWAN
PENRO-RECORDS
RELEASED
By: 
Date: 16 DEC 2022 12:49 2022-4727



Republic of the Philippines
Department of Environment and Natural Resources
MIMAROPA REGION
PROVINCIAL ENVIRONMENT AND NATURAL RESOURCES OFFICE
Bgy. Sta. Monica, Puerto Princesa City, Palawan
Telfax No. (048) 434-8791
Email Add: penropalawan@denr.gov.ph

December 7, 2022

MEMORANDUM

TO : The Community Environment and
Natural Resources Officer
Brooke's Point, Palawan

ATTN : The Chief, Regulation and Permitting Section

FROM : The Provincial of Environment and
Natural Resources Officer

SUBJECT : **R4M-14-708**
Claimant : **JANHOVERT DEL MONTE, ET. AL.**
Lot No. : **2428, Cad 795-D**
Location : **Bataraza, Palawan**
Survey No. : **Csd-4B-001594-D**

Documents Attached : Undated letter to Engr. Richard C. Tollo from Engr. Josie F. Salazar, Chief,
Original and Other Surveys Section

Actions Desired:

- ☐ For information and record
- ☐ For verification, comment and recommendation
- ☒ For immediate action and report of compliance
- ☒ Lacking requirements / Special instructions

Please conduct confirmatory final investigation reports to determine the current status of the subdivided lots and submit proof of transfer of ownership from Mubas Hasim or order from CENRO dropping from the rolls of claimant and certification of land classification status of the subject lot pursuant to DAO 2022-10 dated May 30, 2022.

"For the PENRO"

JIMMY E. VILLAREAL
LMO III/Chief, RPS
In-Charge, Office of the PENRO

Copy furnished:

The Regional Director
DENR MIMAROPA Region
DENR by the Bay Bldg.,
1515 Roxas Blvd., Ermita, Manila

Engr. Richard C. Tollo
RC Tollo Surveying Services
No. 12, REC Bldg., Regalado Ave.,
North Fairview, Quezon City

DENR-PALAWAN
PENRO-RECORDS
RELEASED
By *Rhea*
Date: *16 DEC 2022* *2022-4698*



Republic of the Philippines
Department of Environment and Natural Resources
MIMAROPA REGION
PROVINCIAL ENVIRONMENT AND NATURAL RESOURCES OFFICE
Bgy. Sta. Monica, Puerto Princesa City, Palawan
Telfax No. (048) 434-8791
Email Add: penropalawan@denr.gov.ph

December 6, 2022

MEMORANDUM

TO : The Community Environment and
Natural Resources Officer
Brooke's Point, Palawan

FROM : The Provincial of Environment and
Natural Resources Officer

SUBJECT : **R4M-14-456**
Claimant : **AKIP, GAIB ET. AL.**
Lot Nos. : **2445, 2446, 2451 & 2452, Cad 795-D**
Location : **Bataraza, Palawan**
Survey No. : **Csd-4B-001440-D**

Documents Attached : Undated letter to Engr. Richard C. Tollo from Engr. Josie F. Salazar, Chief,
Original and Other Surveys Section

Actions Desired:

- ☐ For information and record
- ☐ For verification, comment and recommendation
- ☒ For immediate action and report of compliance
- ☒ Lacking requirements / Special instructions

Please conduct confirmatory final investigation reports to determine the current status of the subdivided lots and submit proof of transfer of ownership from Ashley Melahan, Vea Ignacio Jr. & Crispulo Velasquez or order from CENRO dropping from the rolls of claimant and certification of land classification status of the subject lots pursuant to DAO 2022-10 dated May 30, 2022.


FELIZARDO B. CAYATOC

Copy furnished:

The Regional Director
DENR MIMAROPA Region
DENR by the Bay Bldg.,
1515 Roxas Blvd., Ermita, Manila

Engr. Richard C. Tollo
RC Tollo Surveying Services
No. 12, REC Bldg., Regalado Ave.,
North Fairview, Quezon City

DENR-PALAWAN
PENRO-RECORDS
RELEASED
By _____
Date: _____ CN _____
16 DEC 2022



Republic of the Philippines
Department of Environment and Natural Resources
MIMAROPA REGION
PROVINCIAL ENVIRONMENT AND NATURAL RESOURCES OFFICE
Bgy. Sta. Monica, Puerto Princesa City, Palawan
Telfax No. (048) 434-8791
Email Add: penropalawan@denr.gov.ph

December 6, 2022

MEMORANDUM

TO : The Community Environment and
Natural Resources Officer
Brooke's Point, Palawan

FROM : The Provincial of Environment and
Natural Resources Officer

SUBJECT : **R4M-14-710**
Claimant : **NILO OTTO, ET. AL.**
Lot No . : **14327, Cad 795-D**
Location : **Bataraza, Palawan**
Survey No. : **Csd-4B-001596-D**

Documents Attached : Undated letter to Engr. Richard C. Tollo from Engr. Josie F. Salazar, Chief,
Original and Other Surveys Section

Actions Desired:

- ☐ For information and record
- ☐ For verification, comment and recommendation
- ☒ For immediate action and report of compliance
- ☒ Lacking requirements / Special instructions

Please conduct confirmatory final investigation reports to determine the current status of the subdivided lots and submit certification of land classification status of the subject lot pursuant to DAO 2022-10 dated May 30, 2022.


FELIZARDO B. CAYATOC

Copy furnished:

The Regional Director
DENR MIMAROPA Region
DENR by the Bay Bldg.,
1515 Roxas Blvd., Ermita, Manila

Engr. Richard C. Tollo
RC Tollo Surveying Services
No. 12, REC Bldg., Regalado Ave.,
North Fairview, Quezon City

DENR-PALAWAN
PENRO-RECORDS
RELEASED
By phca
Date: 16 DEC 2022 2022-4696



Republic of the Philippines
Department of Environment and Natural Resources
MIMAROPA REGION
PROVINCIAL ENVIRONMENT AND NATURAL RESOURCES OFFICE
Bgy. Sta. Monica, Puerto Princesa City, Palawan
Telfax No. (048) 434-8791
Email Add: penropalawan@denr.gov.ph

December 5, 2022

MEMORANDUM

TO : The Community Environment and
Natural Resources Officer
Brooke's Point, Palawan

FROM : The Provincial of Environment and
Natural Resources Officer

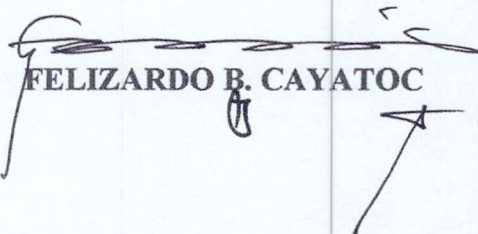
SUBJECT : **R4M-14-778**
Claimant : **DANIEL PASIGUA**
Lot Nos. : **2419, 2761, 2762 & 2763, Cad 795-D**
Location : **Bataraza, Palawan**
Survey No. : **Csd-4B-001648-D**

Documents Attached : Undated letter to Engr. Richard C. Tollo from Engr. Josie F. Salazar, Chief,
Original and Other Surveys Section

Actions Desired:

- ☐ For information and record
- ☐ For verification, comment and recommendation
- ☒ For immediate action and report of compliance
- ☒ Lacking requirements / Special instructions

Please conduct confirmatory final investigation reports to determine the current status of the subdivided lots and submit certification of land classification status of the subject lots pursuant to DAO 2022-10 dated May 30, 2022.


FELIZARDO B. CAYATOC

Copy furnished:

The Regional Director
DENR MIMAROPA Region
DENR by the Bay Bldg.,
1515 Roxas Blvd., Ermita, Manila

Engr. Richard C. Tollo
RC Tollo Surveying Services
No. 12, REC Bldg., Regalado Ave.,
North Fairview, Quezon City

DENR-PALAWAN
PENRO-RECORDS
RELEASED
By Phca
Date: 16 DEC 2022 CN 2022-4692



Republic of the Philippines
Department of Environment and Natural Resources
MIMAROPA REGION
PROVINCIAL ENVIRONMENT AND NATURAL RESOURCES OFFICE
Bgy. Sta. Monica, Puerto Princesa City, Palawan
Telfax No. (048) 434-8791
Email Add: penropalawan@denr.gov.ph

December 5, 2022

MEMORANDUM

TO : The Community Environment and
Natural Resources Officer
Brooke's Point, Palawan

FROM : The Provincial of Environment and
Natural Resources Officer


SUBJECT : **R4M-14-767**
Claimant : **JERAN NORON**
Lot No. : **6436, Cad 795-D**
Location : **Bataraza, Palawan**
Survey No. : **Csd-4B-001637-D**

Documents Attached : Undated letter to Engr. Richard C. Tollo from Engr. Josie F. Salazar, Chief,
Original and Other Surveys Section

Actions Desired:

- ☐ For information and record
- ☐ For verification, comment and recommendation
- ☒ For immediate action and report of compliance
- ☒ Lacking requirements / Special instructions

Please conduct confirmatory final investigation reports to determine the current status of the subdivided lots and submit transfer of ownership from Otto Ooda or order from CENRO dropping from the rolls of claimant and certification of land classification status of the subject lot pursuant to DAO 2022-10 dated May 30, 2022.


FELIZARDO B. CAYATOC

Copy furnished:

The Regional Director
DENR MIMAROPA Region
DENR by the Bay Bldg.,
1515 Roxas Blvd., Ermita, Manila

Engr. Richard C. Tollo
RC Tollo Surveying Services
No. 12, REC Bldg., Regalado Ave.,
North Fairview, Quezon City

**DENR-PALAWAN
PENRO-RECORDS
RELEASED**
By Rhea
Date: 16 DEC 2022 CN 2022-4690



Republic of the Philippines
Department of Environment and Natural Resources
MIMAROPA REGION
PROVINCIAL ENVIRONMENT AND NATURAL RESOURCES OFFICE
Bgy. Sta. Monica, Puerto Princesa City, Palawan
Telfax No. (048) 434-8791
Email Add: penropalawan@denr.gov.ph

December 5, 2022

MEMORANDUM

TO : The Community Environment and
Natural Resources Officer
Brooke's Point, Palawan

FROM : The Provincial of Environment and
Natural Resources Officer

SUBJECT : **R4M-14-771**
Claimant : **VICENTE VASQUEZ**
Lot No. : **6417, Cad 795-D**
Location : **Bataraza, Palawan**
Survey No. : **Csd-4B-001641-D**

Documents Attached : Undated letter to Engr. Richard C. Tollo from Engr. Josie F. Salazar, Chief,
Original and Other Surveys Section

Actions Desired:

- ☐ For information and record
- ☐ For verification, comment and recommendation
- ☒ For immediate action and report of compliance
- ☒ Lacking requirements / Special instructions

Please conduct confirmatory final investigation reports to determine the current status of the subdivided lots and submit transfer of ownership from Alon Combar or order from CENRO dropping from the rolls of claimant and certification of land classification status of the subject lot pursuant to DAO 2022-10 dated May 30, 2022.

FELIZARDO B. CAYATOC

Copy furnished:

The Regional Director
DENR MIMAROPA Region
DENR by the Bay Bldg.,
1515 Roxas Blvd., Ermita, Manila

Engr. Richard C. Tollo
RC Tollo Surveying Services
No. 12, REC Bldg., Regalado Ave.,
North Fairview, Quezon City

DENR-PALAWAN
PENRO-RECORDS
RELEASED
By Rhea
Date: 16 DEC 2022 2022-4091



Republic of the Philippines
Department of Environment and Natural Resources
MIMAROPA REGION
PROVINCIAL ENVIRONMENT AND NATURAL RESOURCES OFFICE
Bgy. Sta. Monica, Puerto Princesa City, Palawan
Telfax No. (048) 434-8791
Email Add: penropalawan@denr.gov.ph

December 7, 2022

MEMORANDUM

TO : The Community Environment and
Natural Resources Officer
Brooke's Point, Palawan

ATTN. : Chief, Regulation and Permitting Section

FROM : The Provincial of Environment and
Natural Resources Officer

SUBJECT : **R4M-14-500**
Claimant : **HRS. OF MARIO SARGAN & JAIME BARCAGO**
Lot No. : **1208, Cad 795-D**
Location : **Bataraza, Palawan**
Survey No. : **Csd-4B-001475-D**


Documents Attached : Undated letter to Engr. Richard C. Tollo from Engr. Josie F. Salazar, Chief,
Original and Other Surveys Section

Actions Desired:

- ☐ For information and record
- ☐ For verification, comment and recommendation
- ☒ For immediate action and report of compliance
- ☒ Lacking requirements / Special instructions

Please conduct confirmatory final investigation reports to determine the current status of the subdivided lots and submit proof of transfer of ownership from Gregorio Ortiz or order from CENRO dropping from the rolls of claimant and certification of land classification status of the subject lot pursuant to DAO 2022-10 dated May 30, 2022.


"For the PENRO"


JIMMY C. VILLAREAL
LMO III/Chief, RPS
In-Charge, Office of the PENRO

Copy furnished:

The Regional Director
DENR MIMAROPA Region
DENR by the Bay Bldg.,
1515 Roxas Blvd., Ermita, Manila

Engr. Richard C. Tollo
RC Tollo Surveying Services
No. 12, REC Bldg., Regalado Ave.,
North Fairview, Quezon City

DENR-PALAWAN
PENRO-RECORDS
RELEASED
By: 
Date: 6 DEC 2022 CN 2022-4165



Republic of the Philippines
Department of Environment and Natural Resources
MIMAROPA REGION
PROVINCIAL ENVIRONMENT AND NATURAL RESOURCES OFFICE
Bgy. Sta. Monica, Puerto Princesa City, Palawan
Telfax No. (048) 434-8791
Email Add: penropalawan@denr.gov.ph

December 7, 2022

MEMORANDUM

TO : The Community Environment and
Natural Resources Officer
Brooke's Point, Palawan

FROM : The Provincial of Environment and
Natural Resources Officer

SUBJECT : **R4M-14-1157**
Claimant : **LYDIA V. MORENO**
Lot No. : **1118, Cad 795-D**
Location : **Bataraza, Palawan**
Survey No. : **Csd-4B-001782-D**


Documents Attached : Undated letter to Engr. Richard C. Tollo from Engr. Josie F. Salazar, Chief,
Original and Other Surveys Section

Actions Desired:

- ☐ For information and record
- ☐ For verification, comment and recommendation
- ☒ For immediate action and report of compliance
- ☒ Lacking requirements / Special instructions

Please conduct confirmatory final investigation reports to determine the current status of the subdivided lots, secure a certification from CENRO dropping Mamerto Fuentes as survey claimant and submit certification of land classification status of the subject lot pursuant to DAO 2022-10 dated May 30, 2022.


"For the PENRO"


JIMMY C. VILLAREAL
LMO III/Chief, RPS
In-Charge, Office of the PENRO

Copy furnished:

The Regional Director
DENR MIMAROPA Region
DENR by the Bay Bldg.,
1515 Roxas Blvd., Ermita, Manila

Engr. Richard C. Tollo
RC Tollo Surveying Services
No. 12, REC Bldg., Regalado Ave.,
North Fairview, Quezon City

DENR-PALAWAN
PENRO-RECORDS
RELEASED
By 
Date: 16 DEC 2022 CN 2022-4714



Republic of the Philippines
Department of Environment and Natural Resources
MIMAROPA REGION
PROVINCIAL ENVIRONMENT AND NATURAL RESOURCES OFFICE
Bgy. Sta. Monica, Puerto Princesa City, Palawan
Telfax No. (048) 434-8791
Email Add: penropalawan@denr.gov.ph

December 7, 2022

MEMORANDUM

TO : The Community Environment and
Natural Resources Officer
Brooke's Point, Palawan

FROM : The Provincial of Environment and
Natural Resources Officer

SUBJECT : **R4M-14-1166**
Claimant : **BULANAO SALI**
Lot No. : **7243, Cad 795-D**
Location : **Bataraza, Palawan**
Survey No. : **Csd-4B-001791-D**


Documents Attached : Undated letter to Engr. Richard C. Tollo from Engr. Josie F. Salazar, Chief,
Original and Other Surveys Section

Actions Desired:

- ☐ For information and record
- ☐ For verification, comment and recommendation
- ☒ For immediate action and report of compliance
- ☒ Lacking requirements / Special instructions

Please conduct confirmatory final investigation reports to determine the current status of the subdivided lots and submit proof of transfer of ownership from Abdulatip Sali or order from CENRO dropping from the rolls of claimant and certification of land classification status of the subject lot pursuant to DAO 2022-10 dated May 30, 2022.



"For the PENRO"


JIMMY C. VILLAREAL
LMO III/Chief, RPS
In-Charge, Office of the PENRO

Copy furnished:

The Regional Director
DENR MIMAROPA Region
DENR by the Bay Bldg.,
1515 Roxas Blvd., Ermita, Manila

Engr. Richard C. Tollo
RC Tollo Surveying Services
No. 12, REC Bldg., Regalado Ave.,
North Fairview, Quezon City

DENR-PALAWAN
PENRO-RECORDS
RELEASED
By: 
Date: 16 DEC 2022 



Republic of the Philippines
Department of Environment and Natural Resources
MIMAROPA REGION
PROVINCIAL ENVIRONMENT AND NATURAL RESOURCES OFFICE
Bgy. Sta. Monica, Puerto Princesa City, Palawan
Telfax No. (048) 434-8791
Email Add: penropalawan@denr.gov.ph

December 5, 2022

MEMORANDUM

TO : The Community Environment and Natural Resources Officer
Brooke's Point, Palawan

FROM : The Provincial of Environment and Natural Resources Officer

SUBJECT : **R4M-14-790**
Claimant : **AVELINO ABIOG**
Lot No. : **11674, Cad 795-D**
Location : **Bataraza, Palawan**
Survey No. : **Csd-4B-001656-D**

Documents Attached : Undated letter to Engr. Richard C. Tollo from Engr. Josie F. Salazar, Chief, Original and Other Surveys Section

Actions Desired:

- ☐ For information and record
- ☐ For verification, comment and recommendation
- ☒ For immediate action and report of compliance
- ☒ Lacking requirements / Special instructions

Please conduct confirmatory final investigation reports to determine the current status of the subdivided lots and submit certification of land classification status of the subject lot pursuant to DAO 2022-10 dated May 30, 2022.

FELIZARDO B. CAYATOC

Copy furnished:

The Regional Director
DENR MIMAROPA Region
DENR by the Bay Bldg.,
1515 Roxas Blvd., Ermita, Manila

Engr. Richard C. Tollo
RC Tollo Surveying Services
No. 12, REC Bldg., Regalado Ave.,
North Fairview, Quezon City

DENR-PALAWAN
PENRO-RECORDS
RELEASED
By Rhea
Date 16 DEC 2022 CN 2022-4693



Republic of the Philippines
Department of Environment and Natural Resources
MIMAROPA REGION
PROVINCIAL ENVIRONMENT AND NATURAL RESOURCES OFFICE
Bgy. Sta. Monica, Puerto Princesa City, Palawan
Telfax No. (048) 434-8791
Email Add: penropalawan@denr.gov.ph

December 7, 2022

MEMORANDUM

TO : The Community Environment and Natural Resources Officer
Brooke's Point, Palawan

FROM : The Provincial of Environment and Natural Resources Officer

SUBJECT : **R4M-14-1157**
Claimant : **LYDIA V. MORENO**
Lot No. : **1118, Cad 795-D**
Location : **Bataraza, Palawan**
Survey No. : **Csd-4B-001782-D**


Documents Attached : Undated letter to Engr. Richard C. Tollo from Engr. Josie F. Salazar, Chief, Original and Other Surveys Section

Actions Desired:

- ☐ For information and record
- ☐ For verification, comment and recommendation
- ☒ For immediate action and report of compliance
- ☒ Lacking requirements / Special instructions

Please conduct confirmatory final investigation reports to determine the current status of the subdivided lots, secure a certification from CENRO dropping Mamerto Fuentes as survey claimant and submit certification of land classification status of the subject lot pursuant to DAO 2022-10 dated May 30, 2022.


"For the PENRO"


JIMMY C. VILLAREAL
LMO III/Chief, RPS
In-Charge, Office of the PENRO

Copy furnished:

The Regional Director
DENR MIMAROPA Region
DENR by the Bay Bldg.,
1515 Roxas Blvd., Ermita, Manila

Engr. Richard C. Tollo
RC Tollo Surveying Services
No. 12, REC Bldg., Regalado Ave.,
North Fairview, Quezon City

DENR-PALAWAN
PENRO-RECORDS
RELEASED
By:  Rhea
Date: 2022-12-05 CN
16 DEC 2022



Republic of the Philippines
Department of Environment and Natural Resources
MIMAROPA REGION
PROVINCIAL ENVIRONMENT AND NATURAL RESOURCES OFFICE
Bgy. Sta. Monica, Puerto Princesa City, Palawan
Telfax No. (048) 434-8791
Email Add: penropalawan@denr.gov.ph

December 6, 2022

MEMORANDUM

TO : The Community Environment and
Natural Resources Officer
Brooke's Point, Palawan

FROM : The Provincial of Environment and
Natural Resources Officer

SUBJECT : **R4M-14-507**
Claimant : **HRS. OF HARON ABDUL MAJID, ET. AL.**
Lot No. : **4987, Cad 795-D**
Location : **Bataraza, Palawan**
Survey No. : **Csd-4B-001482-D**

Documents Attached : Undated letter to Engr. Richard C. Tollo from Engr. Josie F. Salazar, Chief,
Original and Other Surveys Section

Actions Desired:

- ☐ For information and record
- ☐ For verification, comment and recommendation
- ☒ For immediate action and report of compliance
- ☒ Lacking requirements / Special instructions

Please conduct confirmatory final investigation reports to determine the current status of the subdivided lots and submit proof of transfer of ownership from Jange Osman or order from CENRO dropping from the rolls of claimant and certification of land classification status of the subject lot pursuant to DAO 2022-10 dated May 30, 2022.

Copy furnished:

The Regional Director
DENR MIMAROPA Region
DENR by the Bay Bldg.,
1515 Roxas Blvd., Ermita, Manila

Engr. Richard C. Tollo
RC Tollo Surveying Services
No. 12, REC Bldg., Regalado Ave.,
North Fairview, Quezon City

FELIZARDO B. CAYATOC

DENR-PALAWAN
PENRO-RECORDS
RELEASED

By *Rheg*
Date: **16 DEC 2022** CN *2022-4672*



Republic of the Philippines
Department of Environment and Natural Resources
MIMAROPA REGION
PROVINCIAL ENVIRONMENT AND NATURAL RESOURCES OFFICE
Bgy. Sta. Monica, Puerto Princesa City, Palawan
Telfax No. (048) 434-8791
Email Add: penropalawan@denr.gov.ph

December 5, 2022

MEMORANDUM

TO : The Community Environment and
Natural Resources Officer
Brooke's Point, Palawan

FROM : The Provincial of Environment and
Natural Resources Officer

SUBJECT : **R4M-14-875**
Claimant : **NONOY SEPLAN, ET. AL.**
Lot Nos. : **2653 and 2654, Cad 795-D**
Location : **Bataraza, Palawan**
Survey No. : **Csd-4B-001695-D**

Documents Attached : Undated letter to Engr. Richard C. Tollo from Engr. Josie F. Salazar, Chief,
Original and Other Surveys Section

Actions Desired:

- ☐ For information and record
- ☐ For verification, comment and recommendation
- ☒ For immediate action and report of compliance
- ☒ Lacking requirements / Special instructions

Please conduct confirmatory final investigation reports to determine the current status of the subdivided lots and submit certification of land classification status of the subject lots pursuant to DAO 2022-10 dated May 30, 2022.

FELIZARDO B. CAYATOC

Copy furnished:

The Regional Director
DENR MIMAROPA Region
DENR by the Bay Bldg.,
1515 Roxas Blvd., Ermita, Manila

Engr. Richard C. Tollo
RC Tollo Surveying Services
No. 12, REC Bldg., Regalado Ave.,
North Fairview, Quezon City

DENR-PALAWAN
PENRO-RECORDS
RELEASED
By Rhea
Date: 2022-4731 CN
16 DEC 2022



Republic of the Philippines
Department of Environment and Natural Resources
MIMAROPA REGION
PROVINCIAL ENVIRONMENT AND NATURAL RESOURCES OFFICE
Bgy. Sta. Monica, Puerto Princesa City, Palawan
Telfax No. (048) 434-8791
Email Add: penropalawan@denr.gov.ph

December 6, 2022

MEMORANDUM

TO : The Community Environment and Natural Resources Officer
Brooke's Point, Palawan

FROM : The Provincial of Environment and Natural Resources Officer

SUBJECT : **R4M-14-725**
Claimant : **ROLAND ACUIZA, ET. AL.**
Lot Nos. : **1234 & 1235, Cad 795-D**
Location : **Bataraza, Palawan**
Survey No. : **Ccs-4B-000190-D**

Documents Attached : Undated letter to Engr. Richard C. Tollo from Engr. Josie F. Salazar, Chief, Original and Other Surveys Section

Actions Desired:

- ☐ For information and record
- ☐ For verification, comment and recommendation
- ☒ For immediate action and report of compliance
- ☒ Lacking requirements / Special instructions

Please conduct confirmatory final investigation reports to determine the current status of the subdivided lots, submit proof of transfer of ownership from Isidro Galido or order from CENRO dropping from the rolls of claimant and certification of land classification status of the subject lots pursuant to DAO 2022-10 dated May 30, 2022.


FELIZARDO B. CAYATOC

Copy furnished:

The Regional Director
DENR MIMAROPA Region
DENR by the Bay Bldg.,
1515 Roxas Blvd., Ermita, Manila

Engr. Richard C. Tollo
RC Tollo Surveying Services
No. 12, REC Bldg., Regalado Ave.,
North Fairview, Quezon City

DENR-PALAWAN
PENRO-RECORDS
RELEASED
By Rhea
Date: 2022-4685 CN
16 DEC 2022



Republic of the Philippines
Department of Environment and Natural Resources
MIMAROPA REGION
PROVINCIAL ENVIRONMENT AND NATURAL RESOURCES OFFICE
Bgy. Sta. Monica, Puerto Princesa City, Palawan
Telfax No. (048) 434-8791
Email Add: penropalawan@denr.gov.ph

December 6, 2022

MEMORANDUM

TO : The Community Environment and Natural Resources Officer
Brooke's Point, Palawan

FROM : The Provincial of Environment and Natural Resources Officer

SUBJECT : R4M-14-1170
Claimant : JULHASBI J. MUAY, ET. AL.
Lot No. : 1656, Cad 795-D
Location : Bataraza, Palawan
Survey No. : Csd-4B-001795-D

Documents Attached : Undated letter to Engr. Richard C. Tollo from Engr. Josie F. Salazar, Chief, Original and Other Surveys Section

Actions Desired:

- ☐ For information and record
- ☐ For verification, comment and recommendation
- ☒ For immediate action and report of compliance
- ☒ Lacking requirements / Special instructions

Please conduct confirmatory final investigation reports to determine the current status of the subdivided lots, secure a certification from CENRO dropping Narrazia Lambacay as survey claimant and submit certification of land classification status of the subject lot pursuant to DAO 2022-10 dated May 30, 2022.


FELIZARDO B. CAYATOC

Copy furnished:

The Regional Director
DENR MIMAROPA Region
DENR by the Bay Bldg.,
1515 Roxas Blvd., Ermita, Manila

Engr. Richard C. Tollo
RC Tollo Surveying Services
No. 12, REC Bldg., Regalado Ave.,
North Fairview, Quezon City

DENR-PALAWAN
PENRO-RECORDS
RELEASED
By Rhea
Date: 2022-4719 CN
16 DEC 2022



Republic of the Philippines
Department of Environment and Natural Resources
MIMAROPA REGION
PROVINCIAL ENVIRONMENT AND NATURAL RESOURCES OFFICE
Bgy. Sta. Monica, Puerto Princesa City, Palawan
Telfax No. (048) 434-8791
Email Add: penropalawan@denr.gov.ph

December 6, 2022

MEMORANDUM

TO : The Community Environment and
Natural Resources Officer
Brooke's Point, Palawan

FROM : The Provincial of Environment and
Natural Resources Officer

SUBJECT : **R4M-14-479**
Claimant : **UGAT TAGUMA, ET. AL.**
Lot No. : **2661, Cad 795-D**
Location : **Bataraza, Palawan**
Survey No. : **Csd-4B-001457-D**

Documents Attached : Undated letter to Engr. Richard C. Tollo from Engr. Josie F. Salazar, Chief,
Original and Other Surveys Section

Actions Desired:

- ☐ For information and record
- ☐ For verification, comment and recommendation
- ☒ For immediate action and report of compliance
- ☒ Lacking requirements / Special instructions

Please conduct confirmatory final investigation reports to determine the current status of the subdivided lots and submit proof of transfer of ownership from Awlani Ahang or order from CENRO dropping from the rolls of claimant and certification of land classification status of the subject lot pursuant to DAO 2022-10 dated May 30, 2022.

FELIZARDO B. CAYATOC

Copy furnished:

The Regional Director
DENR MIMAROPA Region
DENR by the Bay Bldg.,
1515 Roxas Blvd., Ermita, Manila

Engr. Richard C. Tollo
RC Tollo Surveying Services
No. 12, REC Bldg., Regalado Ave.,
North Fairview, Quezon City

DENR-PALAWAN
PENRO-RECORDS
RELEASED
By: *Rhea*
Date: 6 DEC 2022 *2022-4676*



Republic of the Philippines
Department of Environment and Natural Resources
MIMAROPA REGION
PROVINCIAL ENVIRONMENT AND NATURAL RESOURCES OFFICE
Bgy. Sta. Monica, Puerto Princesa City, Palawan
Telfax No. (048) 434-8791
Email Add: penropalawan@denr.gov.ph

December 6, 2022

MEMORANDUM

TO : The Community Environment and Natural Resources Officer
Brooke's Point, Palawan

FROM : The Provincial of Environment and Natural Resources Officer

SUBJECT : **R4M-14-1154**
Claimant : **FREDERICK M. BUÑAG**
Lot No. : **1206, Cad 795-D**
Location : **Bataraza, Palawan**
Survey No. : **Csd-4B-001779-D**

Documents Attached : Undated letter to Engr. Richard C. Tollo from Engr. Josie F. Salazar, Chief, Original and Other Surveys Section

Actions Desired:

- ☐ For information and record
- ☐ For verification, comment and recommendation
- ☒ For immediate action and report of compliance
- ☒ Lacking requirements / Special instructions

Please conduct confirmatory final investigation reports to determine the current status of the subdivided lots, secure a certification from CENRO dropping Vicente Rosario as survey claimant and submit certification of land classification status of the subject lot pursuant to DAO 2022-10 dated May 30, 2022.

Copy furnished:

The Regional Director
DENR MIMAROPA Region
DENR by the Bay Bldg.,
1515 Roxas Blvd., Ermita, Manila

Engr. Richard C. Tollo
RC Tollo Surveying Services
No. 12, REC Bldg., Regalado Ave.,
North Fairview, Quezon City

FELIZARDO B. CAYATOC

DENR-PALAWAN
PENRO-RECORDS
RELEASED
By _____
Date: **16 DEC 2022** *Rhea 2022-4726*



Republic of the Philippines
Department of Environment and Natural Resources
MIMAROPA REGION
PROVINCIAL ENVIRONMENT AND NATURAL RESOURCES OFFICE
Bgy. Sta. Monica, Puerto Princesa City, Palawan
Telfax No. (048) 434-8791
Email Add: penropalawan@denr.gov.ph

December 6, 2022

MEMORANDUM

TO : The Community Environment and
Natural Resources Officer
Brooke's Point, Palawan

FROM : The Provincial of Environment and
Natural Resources Officer

SUBJECT : **R4M-14-1066**
Claimant : **LAMBINO ASKIRO, ET. AL.**
Lot No. : **2554, Cad 795-D**
Location : **Bataraza, Palawan**
Survey No. : **Csd-4B-001756-D**

Documents Attached : Undated letter to Engr. Richard C. Tollo from Engr. Josie F. Salazar, Chief,
Original and Other Surveys Section

Actions Desired:

- ☐ For information and record
- ☐ For verification, comment and recommendation
- ☒ For immediate action and report of compliance
- ☒ Lacking requirements / Special instructions

Please conduct confirmatory final investigation reports to determine the current status of the subdivided lots, secure a certification from CENRO dropping Mentalas Olami as survey claimant and submit certification of land classification status of the subject lot pursuant to DAO 2022-10 dated May 30, 2022.

Copy furnished:

The Regional Director
DENR MIMAROPA Region
DENR by the Bay Bldg.,
1515 Roxas Blvd., Ermita, Manila

Engr. Richard C. Tollo
RC Tollo Surveying Services
No. 12, REC Bldg., Regalado Ave.,
North Fairview, Quezon City

FELIZARDO B. CAYATOC

DENR-PALAWAN
PENRO-RECORDS
RELEASED

By _____
Date: 16 DEC 2022 CN 2022-4725



Republic of the Philippines
Department of Environment and Natural Resources
MIMAROPA REGION
PROVINCIAL ENVIRONMENT AND NATURAL RESOURCES OFFICE
Bgy. Sta. Monica, Puerto Princesa City, Palawan
Telfax No. (048) 434-8791
Email Add: penropalawan@denr.gov.ph

December 6, 2022

MEMORANDUM

TO : The Community Environment and
Natural Resources Officer
Brooke's Point, Palawan

FROM : The Provincial of Environment and
Natural Resources Officer

SUBJECT : **R4M-14-477**
Claimant : **MA. TERESA ALTEROS, ET. AL.**
Lot Nos. : **2483 & 2484, Cad 795-D**
Location : **Bataraza, Palawan**
Survey No. : **Csd-4B-001455-D**

Documents Attached : Undated letter to Engr. Richard C. Tollo from Engr. Josie F. Salazar, Chief,
Original and Other Surveys Section

Actions Desired:

- ☐ For information and record
- ☐ For verification, comment and recommendation
- ☒ For immediate action and report of compliance
- ☒ Lacking requirements / Special instructions

Please conduct confirmatory final investigation reports to determine the current status of the subdivided lots and submit proof of transfer of ownership from Cesar Capuy & Samuel Mandawis or order from CENRO dropping from the rolls of claimant and certification of land classification status of the subject lots pursuant to DAO 2022-10 dated May 30, 2022.

Copy furnished:

The Regional Director
DENR MIMAROPA Region
DENR by the Bay Bldg.,
1515 Roxas Blvd., Ermita, Manila

Engr. Richard C. Tollo
RC Tollo Surveying Services
No. 12, REC Bldg., Regalado Ave.,
North Fairview, Quezon City

FELIZARDO B. CAYATOC

DENR-PALAWAN
PENRO-RECORDS
RELEASED
By: *Rhea*
Date: **16 DEC 2022** *2022-APC 78*



Republic of the Philippines
Department of Environment and Natural Resources
MIMAROPA REGION
PROVINCIAL ENVIRONMENT AND NATURAL RESOURCES OFFICE
Bgy. Sta. Monica, Puerto Princesa City, Palawan
Telfax No. (048) 434-8791
Email Add: penropalawan@denr.gov.ph

December 7, 2022

MEMORANDUM

TO : The Community Environment and
Natural Resources Officer
Brooke's Point, Palawan

ATTN. : Chief, Regulation and Permitting Section

FROM : The Provincial of Environment and
Natural Resources Officer

SUBJECT : **R4M-14-656**
Claimant : **RAYMUND DE REAL**
Lot No. : **3666, Cad 795-D**
Location : **Bataraza, Palawan**
Survey No. : **Csd-4B-001559-D**

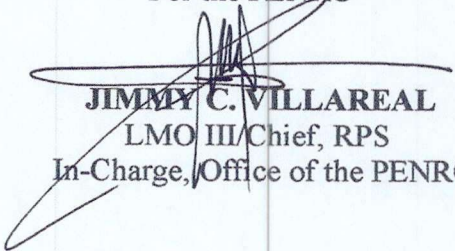
Documents Attached : Undated letter to Engr. Richard C. Tollo from Engr. Josie F. Salazar, Chief,
Original and Other Surveys Section

Actions Desired:

- ☐ For information and record
- ☐ For verification, comment and recommendation
- ☒ For immediate action and report of compliance
- ☒ Lacking requirements / Special instructions

Please conduct confirmatory final investigation reports to determine the current status of the subdivided lots and submit proof of transfer of ownership from Kadir Tumpik or order from CENRO dropping from the rolls of claimant and certification of land classification status of the subject lot pursuant to DAO 2022-10 dated May 30, 2022.


"For the PENRO"


JIMMY C. VILLAREAL
LMO III/Chief, RPS
In-Charge, Office of the PENRO

Copy furnished:

The Regional Director
DENR MIMAROPA Region
DENR by the Bay Bldg.,
1515 Roxas Blvd., Ermita, Manila

Engr. Richard C. Tollo
RC Tollo Surveying Services
No. 12, REC Bldg., Regalado Ave.,
North Fairview, Quezon City

DENR-PALAWAN
PENRO-RECORDS
RELEASED
By: 
Date: 16 DEC 2022 2022-4666



Republic of the Philippines
Department of Environment and Natural Resources
MIMAROPA REGION
PROVINCIAL ENVIRONMENT AND NATURAL RESOURCES OFFICE
Bgy. Sta. Monica, Puerto Princesa City, Palawan
Telfax No. (048) 434-8791
Email Add: penropalawan@denr.gov.ph

December 7, 2022

MEMORANDUM

TO : The Community Environment and
Natural Resources Officer
Brooke's Point, Palawan

ATTN. : Chief, Regulation and Permitting Section

FROM : The Provincial of Environment and
Natural Resources Officer

SUBJECT : **R4M-14-506**
Claimant : **AINA FABELLON, ET. AL.**
Lot No. : **8526, Cad 795-D**
Location : **Bataraza, Palawan**
Survey No. : **Csd-4B-001481-D**

Documents

Attached : Undated letter to Engr. Richard C. Tollo from Engr. Josie F. Salazar, Chief,
Original and Other Surveys Section

Actions Desired:

- ☐ For information and record
- ☐ For verification, comment and recommendation
- ☒ For immediate action and report of compliance
- ☒ Lacking requirements / Special instructions

Please conduct confirmatory final investigation reports to determine the current status of the subdivided lots and submit proof of transfer of ownership from Bonifacio Macaldao or order from CENRO dropping from the rolls of claimant and certification of land classification status of the subject lot pursuant to DAO 2022-10 dated May 30, 2022.

"For the PENRO"

JIMMY C. VILLAREAL
LMO III/Chief, RPS
In-Charge, Office of the PENRO

Copy furnished:

The Regional Director
DENR MIMAROPA Region
DENR by the Bay Bldg.,
1515 Roxas Blvd., Ermita, Manila

Engr. Richard C. Tollo
RC Tollo Surveying Services
No. 12, REC Bldg., Regalado Ave.,
North Fairview, Quezon City

DENR-PALAWAN
PENRO-RECORDS
RELEASED
By Rhca
Date: 16 DEC 2022 CN 2022-4664



Republic of the Philippines
Department of Environment and Natural Resources
MIMAROPA REGION
PROVINCIAL ENVIRONMENT AND NATURAL RESOURCES OFFICE
Bgy. Sta. Monica, Puerto Princesa City, Palawan
Telfax No. (048) 434-8791
Email Add: penropalawan@denr.gov.ph

December 7, 2022

MEMORANDUM

TO : The Community Environment and
Natural Resources Officer
Brooke's Point, Palawan

FROM : The Provincial of Environment and
Natural Resources Officer

SUBJECT : R4M-14-730
Claimant : VIRGINIA JULIANO, ET. AL.
Lot Nos. : 135695 & 135696, Cad 795-D
Location : Bataraza, Palawan
Survey No. : CCS-4B-000195-D


Documents Attached : Undated letter to Engr. Richard C. Tollo from Engr. Josie F. Salazar, Chief,
Original and Other Surveys Section

Actions Desired:

- ☐ For information and record
- ☐ For verification, comment and recommendation
- ☒ For immediate action and report of compliance
- ☒ Lacking requirements / Special instructions

Please conduct confirmatory final investigation reports to determine the current status of the subdivided lots, secure a certification from CENRO dropping Francisco Juliano as survey claimant and submit certification of land classification status of the subject lots pursuant to DAO 2022-10 dated May 30, 2022.


"For the PENRO"


JIMMY C. VILLAREAL
LMO III/Chief, RPS
In-Charge, Office of the PENRO

Copy furnished:

The Regional Director
DENR MIMAROPA Region
DENR by the Bay Bldg.,
1515 Roxas Blvd., Ermita, Manila

Engr. Richard C. Tollo
RC Tollo Surveying Services
No. 12, REC Bldg., Regalado Ave.,
North Fairview, Quezon City

DENR-PALAWAN
PENRO-RECORDS
RELEASED
By 
Date: 16 DEC 2022 2022-4683



Republic of the Philippines
Department of Environment and Natural Resources
MIMAROPA REGION
PROVINCIAL ENVIRONMENT AND NATURAL RESOURCES OFFICE
Bgy. Sta. Monica, Puerto Princesa City, Palawan
Telfax No. (048) 434-8791
Email Add: penropalawan@denr.gov.ph

December 7, 2022

MEMORANDUM

TO : The Community Environment and
Natural Resources Officer
Brooke's Point, Palawan

ATTN. : Chief, Regulation and Permitting Section

FROM : The Provincial of Environment and
Natural Resources Officer

SUBJECT : **R4M-14-692**
Claimant : **REMART MACABUTAS, ET. AL.**
Lot No. : **1223, Cad 795-D**
Location : **Bataraza, Palawan**
Survey No. : **Csd-4B-001579-D**


Documents Attached : Undated letter to Engr. Richard C. Tollo from Engr. Josie F. Salazar, Chief,
Original and Other Surveys Section

Actions Desired:

- ☐ For information and record
- ☐ For verification, comment and recommendation
- ☒ For immediate action and report of compliance
- ☒ Lacking requirements / Special instructions

Please conduct confirmatory final investigation reports to determine the current status of the subdivided lots and submit certification of land classification status of the subject lot pursuant to DAO 2022-10 dated May 30, 2022.

"For the PENRO"


JIMMY C. VILLAREAL
LMO III/Chief, RPS
In-Charge, Office of the PENRO

Copy furnished:

The Regional Director
DENR MIMAROPA Region
DENR by the Bay Bldg.,
1515 Roxas Blvd., Ermita, Manila

Engr. Richard C. Tollo
RC Tollo Surveying Services
No. 12, REC Bldg., Regalado Ave.,
North Fairview, Quezon City

DENR-PALAWAN
PENRO-RECORDS
RELEASED
By: Rhea
Date: 16 DEC 2022 CN 702-4133