



Republic of the Philippines
Department of Environment and Natural Resources
Provincial Environment and Natural Resources Office

MIMAROPA Region

Bgy. Sta. Monica, Puerto Princesa City, Palawan

E-mail: penropalawan@denr.gov.ph

Telfax No. (048) 433-5638 / (048) 433-5638

DENR MIMAROPA
RECORDS SECTION
RECEIVED

FEB 20 2023

☐ INCOMING ☐ OUTGOING

BY: _____ DATE NO. _____

TIME: _____
February 13, 2023

MEMORANDUM

FOR : The Regional Executive Director
DENR MIMAROPA
1515 DENR By the Bay Bldg., Roxas Boulevard,
Barangay 668, Ermita Manila

THRU : The OIC, Assistant Regional Director for Technical Services

FROM : The Provincial Environment and
Natural Resources Officer

SUBJECT : **INVENTORY OF TOWNSHIPS AND TOWN CENTERS IN
PROTECTED AREAS WITHIN THE AOJ OF CENRO
BROOKE'S POINT, PALAWAN**

Forwarded is the memorandum dated February 1, 2023 from CENRO Brooke's Point submitting the Report on the inventory of townships and town centers in protected areas within their area of jurisdiction.

For information and record.


ELIZARDO B. CAYATOC



DENR-PALAWAN
PENRO-RECORDS
RELEASED
By _____
Date: 14 FEB 2023 *Am* 23-412



February 01, 2023

MEMORANDUM

FOR : The Regional Executive Director
DENR-MIMAROPA Region
1515 L&S Building
Roxas Blvd., Ermita, Manila

THRU : The Provincial Environment and
Natural Resources Officer
Sta. Monica, Puerto Princesa City

FROM : The Community Environment and
Natural Resources Officer

**SUBJECT : INVENTORY OF TOWNSHIPS AND TOWN CENTERS IN
PROTECTED AREAS WITHIN AOJ OF CENRO BROOKE'S POINT,
PALAWAN**

DENR PENRO
PALAWAN RECORDS
RECEIVED

BY:
DATE: 02-01-2023 CN: 23-0887

This is in compliance to the emailed communication of Biodiversity Management Bureau (BMB) dated January 12, 2023, which received by this office on January 27, 2023 relative to the above-cited subject.

In line hereof, we are submitting the name of Protected Area within our jurisdiction including the location as shown in the table below.

City/Municipality/Community	Proclamation/Executive Order/ Other Legal Basis	Map No.
Name of Protected Area: Ursula Island Game Refuge and Bird Sanctuary (UIGRBS)		
Bataraza, Palawan	Parks and Wildlife Administrative Order No. 14, Series of 1960	

Please be informed that this office have no e-copy of the proclamation/legal basis of the protected area.

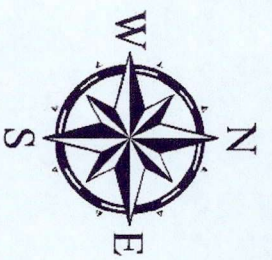
Attached is the printed copy of map showing the protected area and vector file/shape file will be sent via e-mail to npd@bmb.gov.ph.

For your information and record.

RELEASED
DATE: FEB 01 2023
BY:
CN: 2023-0981

For and in the absence
of the CENRO

FRANKLIN M. AQUINO
DMO IV/PAsu, UIWS
In-Charge, Office of the CENRO




LOCATION MAP
SHOWING THE PROPOSED
URSULA ISLAND BIRDS SANCTUARY
(UIBS)

SITUATED IN THE
MUNICIPALITY OF BATARAZA
PROVINCE OF PALAWAN

APPROXIMATE AREA = 650.39 Hectares

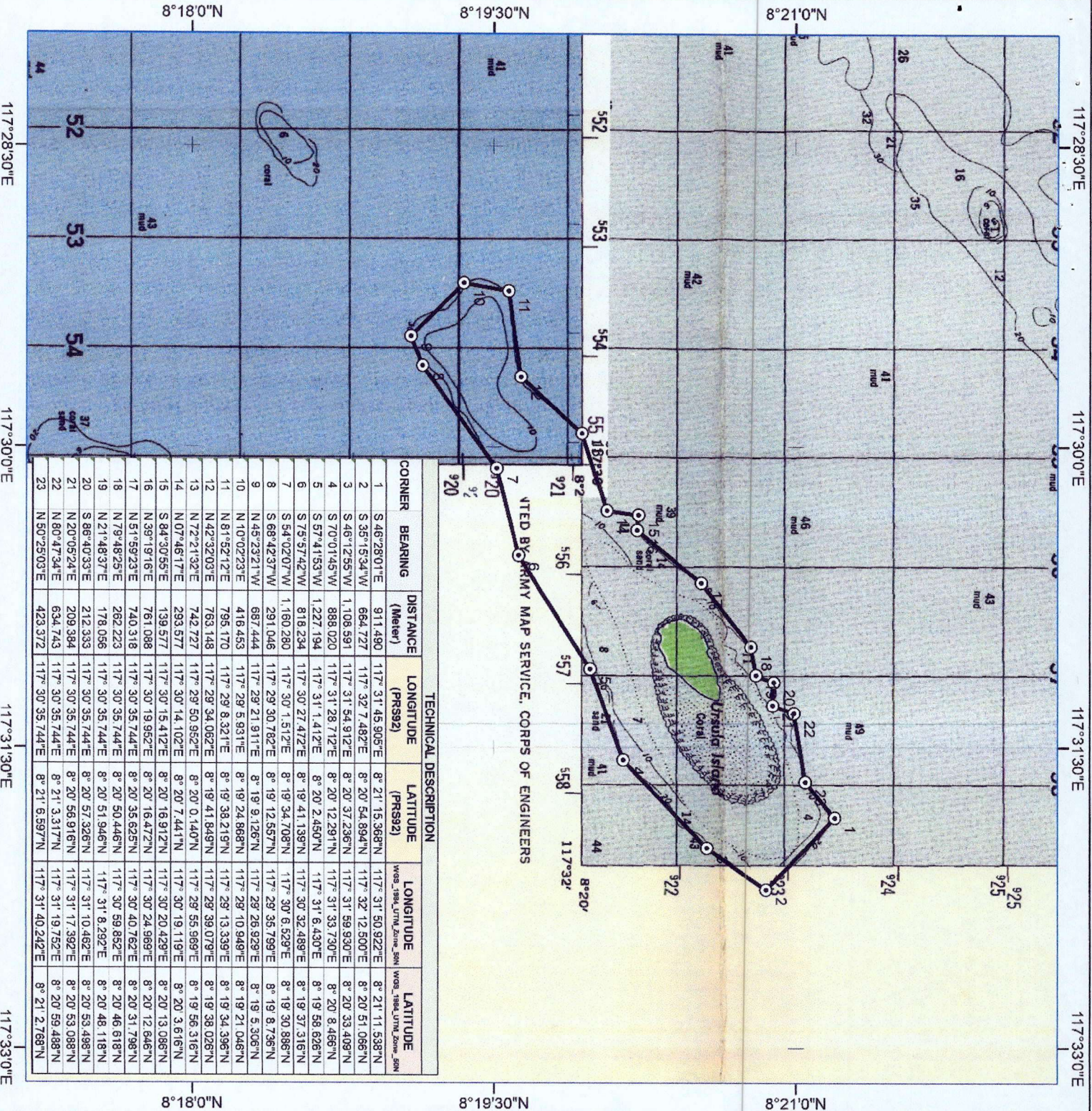
1:49,689



Coordinate System: WGS 1984 UTM Zone 50N
Projection: Transverse Mercator
Datum: WGS 1984
False Easting: 500,000.0000
False Northing: 0.0000
Central Meridian: 117.0000
Scale Factor: 0.9996
Latitude Of Origin: 0.0000
Units: Meter

Legend

- CORNER
- URSULA_ISLAND_BIRD_SANCTUARY





MAP OF PROPOSED URSULA ISLAND WILDLIFE SANCTUARY

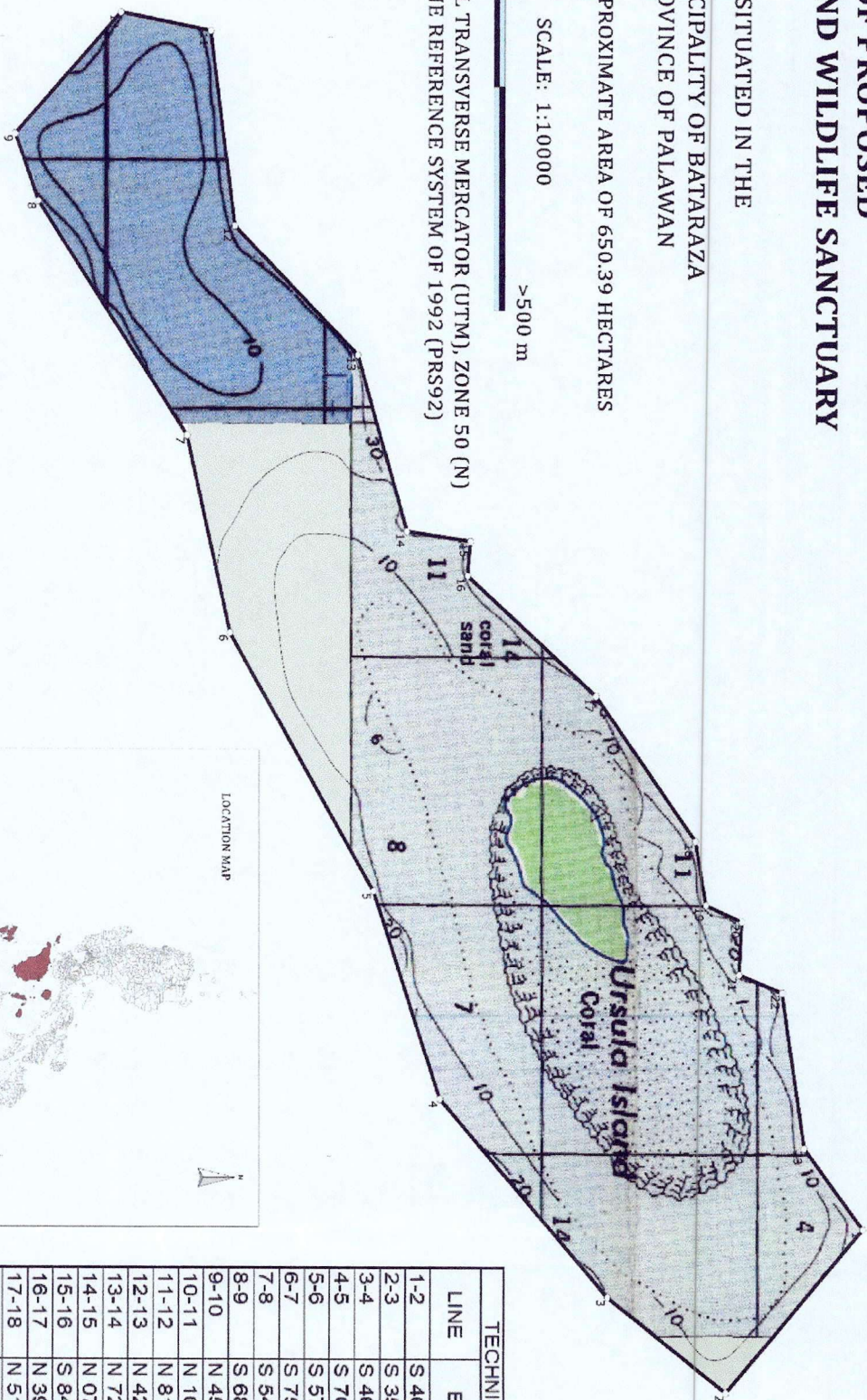
SITUATED IN THE
MUNICIPALITY OF BATARAZA
PROVINCE OF PALAWAN

CONTAINING AN APPROXIMATE AREA OF 650.39 HECTARES

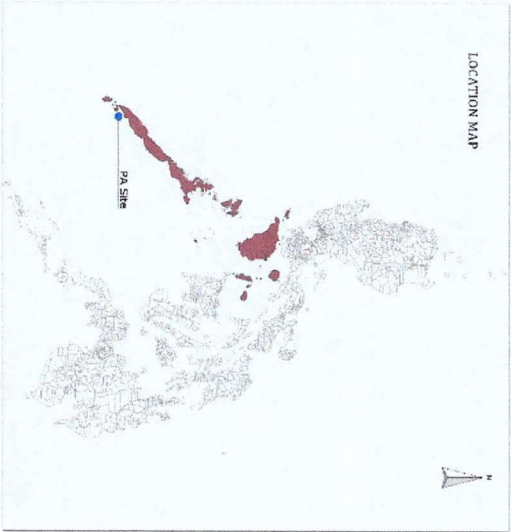
SCALE: 1:100000

>500 m

PROJECTION: UNIVERSAL TRANSVERSE MERCATOR (UTM), ZONE 50 (N)
DATUM: PHILIPPINE REFERENCE SYSTEM OF 1992 (PRS92)



LOCATION MAP



TECHNICAL DESCRIPTION		
LINE	BEARING	DISTANCE (meters)
1-2	S 46° 28' 01" E	911.490
2-3	S 35° 15' 34" W	664.727
3-4	S 46° 12' 55" W	1108.591
4-5	S 70° 01' 45" W	888.020
5-6	S 57° 41' 53" W	1227.194
6-7	S 75° 57' 42" W	818.234
7-8	S 54° 02' 07" W	1160.280
8-9	S 68° 42' 37" W	291.046
9-10	N 45° 23' 21" W	687.444
10-11	N 10° 02' 23" E	416.453
11-12	N 81° 52' 12" E	795.170
12-13	N 42° 32' 03" E	763.148
13-14	N 72° 21' 32" E	742.727
14-15	N 07° 46' 17" E	293.577
15-16	S 84° 30' 55" E	139.519
16-17	N 39° 19' 16" E	761.088
17-18	N 51° 59' 23" E	740.318
18-19	N 79° 48' 25" E	262.223
19-20	N 21° 48' 37" E	178.056
20-21	S 86° 40' 33" E	212.333
21-22	N 20° 05' 24" E	209.384
22-23	N 80° 47' 34" E	634.743
23-1	N 50° 25' 03" E	423.372

The Line: Corner 1 is S 33° 01' 56" E, 19,980.23389 meters from PL W-13
(PRS 92 Control Point Latitude 8° 30' 17.40869", Longitude 117° 25' 55.41657")
Bomunay, Rio Taba, Municipality of Bataraza, Province of Palawan