

227



Republic of the Philippines  
Department of Environment and Natural Resources  
MIMAROPA Region  
PROVINCIAL ENVIRONMENT AND NATURAL RESOURCES OFFICE

<b>DENR MIMAROPA RECORDS SECTION RECEIVED</b>	
<b>FEB 27 2023</b>	
<input type="checkbox"/> INCOMING	<input type="checkbox"/> OUTGOING
BY: _____	DATE NO. _____
TIME: _____	

FEB 17 2023

**MEMORANDUM**

FOR : The Regional Executive Director  
MIMAROPA Region  
1515 By the Bay Building, Roxas Boulevard  
Barangay 668, Ermita, Manila

THRU : The ARD, Technical Services Division

FROM : The OIC, PENR Officer

SUBJECT : MONITORING OF COMMUNITY-BASED FOREST  
MANAGEMENT AGREEMENT (CBFMA) AT SAMAHANG  
MAGSASAKA NG KABANGKALAN PARA SA KAUNLARAN  
INC. AT SO. CARINDAN, BARANGAY PINAGTURILAN, STA.  
CRUZ, OCCIDENTAL MINDORO.

Respectfully forwarded is the Memorandum dated February 7, 2023 of CENRO Sablayan relative to their submission of monitoring and assessment report of Samahang Magsasaka ng Kabangkalan Inc. located at So. Kabangkalan, Brgy. Pinagturilan, Sta. Cruz, Occidental Mindoro.

Attached is the narrative of monitoring and assessment report appended with geotagged photos and GIS generated map.

For your information, evaluation and consideration.

For the OIC PENRO,

  
**CELSO B. ALMAZAN**  
Chief, TSD

TSD-CDS02/17/2023



Republic of the Philippines  
Department of Environment and Natural Resources  
MIMAROPA Region  
**Community Environment And Natural Resources Office**  
So. Balud, Sto. Niño, Sablayan, Occidental Mindoro  
Email: [denrcsby02@gmail.com](mailto:denrcsby02@gmail.com)

February 7, 2023

**MEMORANDUM**

**FOR** : The Regional Executive Director  
DENR, MIMAROPA Region  
Ermita, Manila

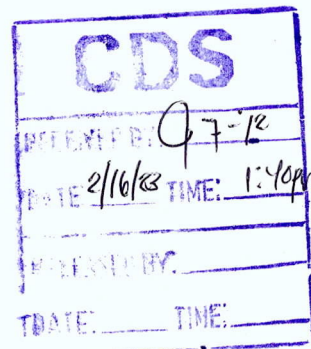



**THRU** : The OIC, PENR Officer  
Mamburao, Occidental Mindoro

**FROM** : The CENR Officer

**SUBJECT** : **MONITORING OF COMMUNITY-BASED  
FOREST MANAGEMENT AGREEMENT AT  
SAMAHANG MAGSASAKA NG KABANGKALAN  
PARA SA KAUNLARAN AT SO.KABANGKALAN,  
BARANGAY PINAGTURILAN, STA.CRUZ  
OCCIDENTAL MINDORO.**

Submitted is the monitoring and assessment report of Samahang Magsasaka ng Kabangkalan para sa Kaunlaran located at So. Kabangkalan, Barangay Pinagturilan, Sta. Cruz, Occidental Mindoro including its enclosures for your information, evaluation and further action, if any.

  
FOR. ANASTACIO A. SANTOS, MPA







**Community Environment And Natural Resources Office**

So. Balud, Sto. Niño, Sablayan, Occidental Mindoro

Email: [denrcsby02@gmail.com](mailto:denrcsby02@gmail.com)

---

## **I. INTRODUCTION**

The Community-Based Forest Management (CBFM) is the national strategy for the sustainable development of the country's forest resources and social justice Pursuant to Executive Order No. 236 and Department Administrative Order (DAO) 96-29.

The Community Based Forest Management (CBFM) is the national strategy for the sustainable development of the country's forest resources. This program aims to promote the socio- economic upliftment of forest communities and achieving sustainable development and management of forest resources.

It recognizes the responsible and efficient utilization by organized and empowered local communities based on sound ecological and economic principles can result to sustainable management of forestlands and resources.

The periodic monitoring aims to know the status of the DENR-CARP Projects and other related CBFM activities within their respective areas in compliance with the existing rules and regulations, progress in terms of area development, organizational development and project implementation.

Part of the technical assistance provided to the CBFM partners during the periodic monitoring and assessment is the conduct of a small group of meeting with some BODs members of the association purposely to determine the extent of development undertaken within their respective CBFM areas. The result of the information provided during the meeting including the onsite monitoring and assessment will be the basis in providing them effective recommendations towards sustainable development management of their CBFM areas.

## **II. LEGAL BASIS**

1. Under Executive Order No. 263, the Community Based Forest Management is a national Strategy to ensure sustainable development of the Country's Forestland Resources and providing mechanism for its implementation. Thus, the DENR is mandated to work with Local Government Units (LGUs), People's Organizations (Pos), Non-Government Organizations (NGOs), Religious Groups, Business and Industry sectors and other concerned organizations to ensure that communities are empowered to initiate and achieve the objectives of this Order (Section No. 6)

2. FMB Technical Bulletin No. 20 and Section 18 of DAO 2004-29, also indicates that the CRMF is a strategic plan of the community on how to manage and benefit from the forest resources on a sustainable basis. It describes the community's long term vision, aspirations, commitments, and strategies for the protection, rehabilitation, development, and utilization of forest resources. The CRMF shall provide specific activities for the first five (5) years, which shall serve as the Five Year Work Plan of the Peoples Organization.





### III. MONITORING REPORT OF PO CBFM AREA

#### Samahang Magsasaka ng Kabangkalan para sa Kaunlaran Inc.

Name of Peoples Organization	SamahangMagsasaka ng Kabangkalan para saKaunlaran Inc.
Address of PO	So. Kabangkalan, Barangay Pinagturilan, Sta Cruz, Occ.Mindoro
PO Chairperson	Ms. Cecila S. Lobrin
Registration	Security and Exchange Commission DOLE
Registration Number	SEC Reg. No.. # CN200250745 DOLE Reg. # 012-1002
Date of Registration	SEC- July 4, 2002 DOLE- February 02, 2012
CBFMA No.	RIV-OCCMIN-CBFMA-2002-12
Date Awarded	October 7, 2002
Date of Expiration	October 7, 2027
Total Area awarded	438.3 Hectares
Location of area covered by	So. Kabangkalan, Barangay Pinagturilan, Sta Cruz, Occ.Mindoro
Tenurial Instrument	Community-Based Forest Management Agreement

### PROGRESS REPORT

The **Samahang Magsasaka ng Kabangkalan para saKaunlaran Inc.** is registered at the Securities and Exchange Commission (SEC) on July 4, 2002 under **SEC Registration No. CN200250745** and **DOLE** with **DOLE Reg No. 012-1002** dated February 2, 2012. A Community Based Forest Management (CBFMA) issued by the Regional Office in October 7, 2002 and to expire on October 7, 2027 under CBFMA Registration No **RIV-OCCMIN-CBFMA-2002-12** with 242 registered members.

In CY 2020, the CENRO Sablayan GIS Personnel conducted re-survey the 438.3 hectares awarded to Samahang Magsasaka ng Kabangkalan para saKaunlaran Inc. The re-survey team submitted GIS maps in accordance with the FMB Technical Bulletin No. 21-A also known as the guidelines in the Assessment, Re-survey and Mapping of areas covered by CBFMA and other Tenure Agreement.

Map of this CBFMA is now digitized and the new corners are not reflected on the ground yet. The original shape of the map overlapped with the CADT of Alangan Mangyan. Base on the latest map, CADT area was not excluded instead, it was expanded within the adjacent forest land. The original land area was 319 hectares and after the latest mapping, the land area of this CBFM is now 438.3 hectares. Please see attached digitized map for your reference.





Republic of the Philippines  
Department of Environment and Natural Resources  
MIMAROPA Region  
**Community Environment And Natural Resources Office**  
So. Balud, Sto. Niño, Sablayan, Occidental Mindoro  
Email: [denrcsby02@gmail.com](mailto:denrcsby02@gmail.com)

Activities in preparation of Community Resource Management Framework (CRMF) was conducted, formulated and for affirmation of the RED. Also, the Five Year Work Plan (FYWP) was already signed by the PENR Officer and was attached on the submitted CRMF at the Regional Office.

### PROJECT STATUS

PROJECT	TOTAL AREA	YEAR IMPEMENTED	STATUS	REMARKS
Comprehensive Agrarian Reform Program (CARP) Project		2011	<ul style="list-style-type: none"><li>This PO is a recipient of livelihood project funded by CARP fund under DENR establishing Gmelina, narra and casoy tree plantation .</li></ul>	No activity
Comprehensive Agrarian Reform Program (CARP) Project		2016	<ul style="list-style-type: none"><li>This PO is a recipient of livelihood project funded by CARP fund under DENR establishing Acacia Aurea, Mango and casoy tree plantation .</li></ul>	No activity
Comprehensive Agrarian Reform Program (CARP) Project		2021	<ul style="list-style-type: none"><li>This PO is a recipient of livelihood project funded by CARP fund under DENR establishing kape, cacao and calamansi tree plantation .</li></ul>	Continuous monitoring of the CARP Plantation Maintenance and Protection
Comprehensive Agrarian Reform Program (CARP) Project	6 has	2021	<ul style="list-style-type: none"><li>Agroforestry with backyard gardening</li></ul>	




Republic of the Philippines  
Department of Environment and Natural Resources  
MIMAROPA Region  
**Community Environment And Natural Resources Office**  
So. Balud, Sto. Niño, Sablayan, Occidental Mindoro  
Email: [denrcsby02@gmail.com](mailto:denrcsby02@gmail.com)

**ISSUES AND CONCERN**

**Samahang Magsasaka ng Kabangkalan para sa Kaunlaran Inc.**


COMPONENT	ISSUES AND CONCERN	ACTION TAKEN	RECOMMENDATIONS
Environment/ Forestland/ Forest Resources	Occasional timber poaching and other forest products within CBFM Area	Advised the PO to conduct continuous foot patrol within the CBFM area and adjacent forest land	Coordinate with BLGU/ DENR and conduct CEPA activities with the PO members/ community re: CBFM programs and strict implementation of the existing ENR Policies, Laws, Rules and regulations
Social/ PO and Community	Inactive members of the PO members	Conducted meeting regarding the identification of all inactive members	Advised the PO Officers to encourage inactive members to actively participate in all the developmental activities, plan and strategies as basis for the renewal of the CBFMA upon expiration
Economic/Livelihood/ Enterprises Development	Unstable price of harvested agricultural crops.	Coordinated different private buyers for possible market tie-up.	Advised PO partner to produce high end quality products, conduct continues value adding schemes and collaborate with other entrepreneurs for possible market tie-ups and online selling
Support Services	Formulation of CRMF and Five Year Work Plan	Submitted Community Resource Management Framework (CRMF) and Five Year Work Plan (FYWP) to the Regional Office.	Strictly adhere with the terms and conditions as stipulated in the CBFM Agreement and existing ENR Laws, Rules and Policies in the development, management and protection of the CBFM area.

Monitored and Prepared by:

  
**KARREEND. ALVAREZ**  
Forest Technician II

  
**LILIBETH E. ARIOLA**  
Park Ranger

Reviewed by:




  
**ARISTON S.J. RAMOS**  
CHIEF EMS





Interview with the PO Chairman Cecilia Lobrin













MAP SHOWING THE RESURVEYED COMMUNITY  
BASED FOREST MANAGEMENT AGREEMENT

NO. RIV OCCMIN. CBFM 2002-12 OF  
SAMAHANG MAGSASAKA NG KABANGKALAN  
PARA SA KAUNLARAN, INC.

LOCATION

Sitio : Kabangkalan  
Barangay : Pinagturulan  
Municipality : Sta. Cruz  
Province : Occidental Mindoro

SCALE : 1:20,000



Coordinate System: WGS 1984 UTM Zone 51N  
Projection: Transverse Mercator  
Datum: WGS 1984

Legend

- Corner
- CADT Boundary Based on T.D
- CBFM Area 438.3 has.
- Forestland

Prepared by:

MARIO BENEDICTO S. SALVIO  
GIS Operator / Park Ranger

Attested by:

ISAIAH ALONIMOD  
DEPUTY CHIEF

Noted by:

ANASTACIO A. SANTOS  
CHIEF OFFICER

T.D OF CBFM

CORNER	DIRECTION	DISTANCE
1	S 24-55-44 E	90.765
2	S 6-39-26 W	98.538
3	S 72-46-58 W	262.956
4	N 88-1-4 W	358.831
5	N 62-16-22 W	217.397
6	N 42-31-54 W	223.461
7	N 77-7-34 W	143.395
8	N 27-30-22 W	225.382
9	N 54-21-56 W	402.683
10	S 87-55-21 W	94.193
11	N 38-59-14 W	98.259
12	N 62-53-32 W	192.901
13	N 71-22-38 W	152.635
14	N 69-18-28 W	172.946
15	N 75-25-49 W	160.211
16	N 51-4-0 W	102.172
17	N 40-50-5 W	132.254
18	N 53-19-59 W	65.793
19	N 68-28-55 W	116.744
20	N 59-48-24 W	106.361
21	N 72-27-8 W	140.564
22	N 84-52-10 W	106.361
23	S 86-55-47 W	89.818
24	N 65-3-24 W	392.75
25	N 77-41-42 E	197.764
26	N 49-47-27 E	214.559
27	N 51-51-7 E	110.107
28	N 67-26-4 E	207.62
29	S 73-43-31 E	376.889
30	N 62-28-43 E	292.045
31	N 17-21-30 E	1246.861
32	N 64-35-42 E	295.799
33	S 29-54-36 E	3068.136
34	S 8-39-6 E	137.403
35	S 9-17-32 W	205.886

CBFM NO. RIV-OCCMIN  
CBFM NO. 2002-12

CADT NO.  
RO4-SAB-0309-098

183.4 has.  
CBFM Area  
438.3 has.

Alienable and Disposable

T.D OF CADT

CORNER	DIRECTION	DISTANCE
1	N 25-34-0 W	1748.12
2	N 1-57-0 W	3115.99
3	N 69-17-0 W	3010.18
4	N 41-40-0 E	1365.66
5	N 13-56-0 E	564.87
6	N 0-42-0 E	538.29
7	N 0-29-0 W	621.98
8	N 40-51-0 W	537.2
9	S 50-53-0 W	382.07
10	N 48-22-0 W	3398.28
11	N 38-42-0 W	1904.79
12	N 55-56-0 W	1504.34
13	S 58-8-0 W	773.01
14	N 18-55-0 W	2591.29
15	S 57-20-0 W	373.21
16	N 68-56-0 W	284.73
17	N 1-12-0 W	1525.99
18	N 0-59-0 W	2998.25
19	N 10-36-0 W	196.27
20	N 44-0-0 W	946.69
21	S 50-29-0 W	1037.54
22	S 80-52-0 W	3732.74
23	N 28-1-0 W	2237.93
24	N 7-8-0 W	2602.85
25	N 5-5-0 E	1490.97
26	N 45-9-0 E	6944.6
27	N 31-52-0 E	5107.81
28	N 30-38-0 E	6115.55
29	N 74-41-0 E	5993.06
30	S 47-52-0 E	1147.85
31	S 66-4-0 E	24435.26
32	N 46-15-0 E	1223.7
33	N 39-44-0 E	1103.81
34	S 26-4-0 E	4207.82
35	S 32-51-0 E	1052.36
36	S 48-59-0 E	841.71
37	S 49-7-0 E	666.89
38	S 14-59-0 E	1398
39	S 27-16-0 W	1213.98
40	S 89-27-0 W	1433.81
41	S 39-49-0 W	20407.73
42	S 46-22-0 W	4663.35
43	S 23-52-0 W	1973.64
44	S 35-45-0 W	3135.03
45	S 90-12-0 W	4702.5
46	S 76-41-0 W	1105.26
47	N 43-40-0 W	3612.68
48	N 3-59-0 E	814.98
49	N 4-51-0 E	1181.22
50	N 8-12-0 W	1488.6

Note: CADT No. RO4-SAB-0309-098 was plotted based  
on its Technical Description Tied at MRW No.6



**COMMUNITY-BASED FOREST MANAGEMENT  
MONITORING AND ASSESSMENT TOOL FOR CY 2023**

REGION: MIMAROPA  
PROVINCE: OCIDENTAL MINDORO  
CENRO: SABLAYAN  
NUMBER OF CBFM ISSUED: \_\_\_\_\_

DATE: JANUARY 25, 2023

ORIGINAL NAME OF PO PER ISSUED CBFM: \_\_\_\_\_

SAMAHANG MAGSASAKA NG  
KABANGKALAN PARA SA KATUNLARAN

☒ RETAINED

☐ RENAMED

If renamed, please specify current name: \_\_\_\_\_

Is the new name supported with resolution and deed of assignment?

CBFM No.: RN-OCCEMIN-CBFMA- CBFM area: 438.3 has  
2002-12

Date Awarded: October 7, 2002 Area Developed: \_\_\_\_\_ has

Location of CBFMA: So. Kabangkalan, Barangay Pinagtunilan, Sta. Cruz, Occ. Mindoro

No. of Participants: 242

Male: 121

Female: 121

☐ All Active  
☒ Majority Active  
☐ Majority Inactive

☐ All Active  
☒ Majority Active  
☐ Majority Inactive

Name of Current PO President: CECILIA S. LOBRIN Contact No.: 0975-497-9709

**PLEASE ANSWER/CHECK APPROPRIATE BOXES:**

1. PO Registering Agency:

☐ NONE

☒ SEC

☐ CDA

☒ DOLE

2. PO Registering Status:

☒ Updated

☐ Needs Updating

3. Map of CBFM area:

☒ Updated GIS Generated

☐ Needs Updating

☐ No Map

4. Community Resource Management Framework (CRMF):

☐ Affirmed by Usec

☐ Updated

☒ Needs Updating

☐ None

5. Five Year Work Plan:

☐ Affirmed by Usec

☐ Updated

☒ Needs Updating

☐ None

6. Were CSC issued to individual within CBFM area?

☒ Yes

☐ No

85 CSC

7. Was harvesting of planted species undertaken in the CBFM area?

☐ Yes

☒ No

8. Is there a benefit sharing scheme supported by a PO Resolution?

☒ Yes

☐ No

If Yes, Describe: \_\_\_\_\_

9. Avail project with financial assistance:

☒ Yes

☐ No

☒ CBFM CARP

☐ NGP

Others

e.g. \_\_\_\_\_

10. Two to three major species planted in the CBFM area:

Forest Trees:	Fruit Trees:	Annual crops/Non-Timber/Others:
<u>Gmelina</u>	<u>Cacao</u>	
<u>Acacia lupea</u>	<u>Lupe</u>	
	<u>Kalamansi</u>	
	<u>Cashew</u>	

11. Forest Protection strategy/ies:

Conducted monitoring/patrolling within CBFM Area

12. Existing Enterprise/Livelihood

PO Managed:	Individual/Family Managed:
a. <u>Agro forestry with backyard</u>	a. _____
b. <u>Gardening</u>	b. _____

Prepared and Submitted by:

KAREN D. GWANEZ  
Forest Technician II

LILIBETH E. ARIOLA  
Park Ranger

Noted by:

ARISTON ST. RAMOS  
Chief EMS

ANASTACIO A. SANTOS  
CENR Officer