



'FEB 17 2023'

**MEMORANDUM**

**FOR :** The Regional Executive Director  
MIMAROPA Region  
1515 By the Bay Building, Roxas Boulevard  
Barangay 668, Ermita, Manila

**THRU :** The ARD, Technical Services Division

**FROM :** The OIC, PENR Officer

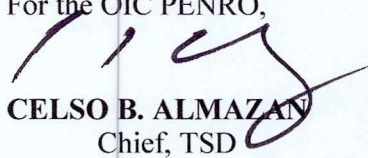
**SUBJECT :** MONITORING OF COMMUNITY-BASED FOREST  
MANAGEMENT AGREEMENT (CBFMA) AT KATALULAHAN  
MENDIOLA PEOPLES ORGANIZATION INC. SITUATED AT  
SO.MENDIOLA, BARANGAY PINAGTURILAN, STA. CRUZ,  
OCCIDENTAL MINDORO.

Respectfully forwarded is the Memorandum dated February 10, 2023 of CENRO Sablayan relative to their submission of monitoring and assessment report of Katalulahan Mendiola Peoples Organization Inc. located at So. Mendiola, Brgy. Pinagturilan, Sta. Cruz, Occidental Mindoro.

Attached is the narrative of monitoring and assessment report appended with geotagged photos and GIS generated map.

For your information, evaluation and consideration.

For the OIC PENRO,

  
**CELSO B. ALMAZAN**  
Chief, TSD

TSD-CDS02/17/2023



Republic of the Philippines  
Department of Environment and Natural Resources  
MIMAROPA Region  
**Community Environment And Natural Resources Office**  
So. Balud, Sto. Niño, Sablayan, Occidental Mindoro  
Email: [denrcsby02@gmail.com](mailto:denrcsby02@gmail.com)

February 10, 2023

**MEMORANDUM**

**FOR** : The Regional Executive Director  
DENR, MIMAROPA Region  
Ermita, Manila



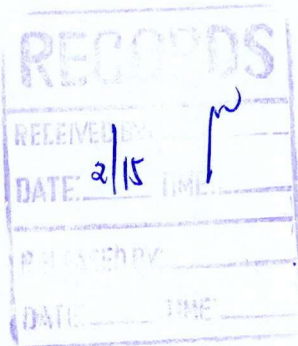
**THRU** : The OIC, PENR Officer  
Mamburao, Occidental Mindoro

**FROM** : The CENR Officer

**SUBJECT** : **MONITORING OF COMMUNITY-BASED FOREST  
MANAGEMENT AGREEMENT AT KATALULAHAN  
MENDIOLA PEOPLES ORGANIZATION INC. SITUATED  
AT SO. MENDIOLA, BARANGAY PINAGTURILAN,  
STA. CRUZ OCCIDENTAL MINDORO.**

Submitted is the monitoring and assessment report of Katalulahan Mendiola Peoples Organization, Inc located at So. Mendiola, Barangay Pinagturilan, Sta. Cruz, Occidental Mindoro including its enclosures for your information, evaluation and further action, if any.

  
FOR. ANASTACIO A. SANTOS, MPA





## **I. INTRODUCTION**

The Community-Based Forest Management (CBFM) is the national strategy for the sustainable development of the country's forest resources and social justice Pursuant to Executive Order No. 236 and Department Administrative Order (DAO) 96-29.

The Community Based Forest Management (CBFM) is the national strategy for the sustainable development of the country's forest resources. This program aims to promote the socio- economic upliftment of forest communities and achieving sustainable development and management of forest resources.

It recognizes the responsible and efficient utilization by organized and empowered local communities based on sound ecological and economic principles can result to sustainable management of forestlands and resources.

The periodic monitoring aims to know the status of the DENR-CARP Projects and other related CBFM activities within their respective areas in compliance with the existing rules and regulations, progress in terms of area development, organizational development and project implementation.

Part of the technical assistance provided to the CBFM partners during the periodic monitoring and assessment is the conduct of a small group of meeting with some BODs members of the association purposely to determine the extent of development undertaken within their respective CBFM areas. The result of the information provided during the meeting including the onsite monitoring and assessment will be the basis in providing them effective recommendations towards sustainable development management of their CBFM areas.

## **II. LEGAL BASIS**

1. Under Executive Order No. 263, the Community Based Forest Management is a national Strategy to ensure sustainable development of the Country's Forestland Resources and providing mechanism for its implementation. Thus, the DENR is mandated to work with Local Government Units (LGUs), People's Organizations (Pos), Non-Government Organizations (NGOs), Religious Groups, Business and Industry sectors and other concerned organizations to ensure that communities are empowered to initiate and achieve the objectives of this Order (Section No. 6)

2. FMB Technical Bulletin No. 20 and Section 18 of DAO 2004-29, also indicates that the CRMF is a strategic plan of the community on how to manage and benefit from the forest resources on a sustainable basis. It describes the community's long term vision, aspirations, commitments, and strategies for the protection, rehabilitation, development, and utilization of forest resources. The CRMF shall provide specific activities for the first five (5) years, which shall serve as the Five Year Work Plan of the Peoples Organization.



Republic of the Philippines  
Department of Environment and Natural Resources  
MIMAROPA Region  
**Community Environment And Natural Resources Office**  
So. Balud, Sto. Niño, Sablayan, Occidental Mindoro  
Email: [denrcsby02@gmail.com](mailto:denrcsby02@gmail.com)

### III. MONITORING REPORT OF PO CBFM AREA

#### Katalulahan Mendiola Peoples Organization Inc.

Name of Peoples Organization	Katalulahan Mendiola Peoples Organization Inc.
Address of PO	So.Mendiola, Barangay Pinagturilan, Sta Cruz, Occ. Mindoro
PO Chairperson	Mr. Reymundo Morales
Registration	Security and Exchange Commission DOLE
Registration Number	SEC Reg A100007700 DOLE Reg. # OCCI2017-0093
Date of Registration	SEC- DOLE- July 12, 2017
CBFMA No.	RIV-OCCMIN-CBFMA-2000-08
Date Awarded	June 30, 2000
Date of Expiration	June 30, 2025
Total Area awarded	26 Hectares
Location of area covered by	So.Mendiola, Barangay Pinagturilan, Sta Cruz, Occ. Mindoro
Tenurial Instrument	Community-Based Forest Management Agreement

#### PROGRESS REPORT

The **Katalulahan Mendiola Peoples Organization Inc.** is registered at the Securities and Exchange Commission under **SEC Registration No. A100007700** and **DOLE** with **DOLE Reg No. OCCI2017-0093** dated July 12, 2017. A Community Based Forest Management (CBFMA) issued by the Regional Office in June 30, 2000 and to expire on June 30, 2025 under CBFMA Registration No **RIV-OCCMIN-CBFMA-2000-08** with 62 registered members.

In CY 2020, the CENRO Sablayan GIS Personnel conducted re-survey the 26 hectares awarded to **Katalulahan Mendiola Peoples Organization Inc.**

The re-survey team submitted GIS maps in accordance with the FMB Technical Bulletin No. 21-A also known as the guidelines in the Assessment, Re-survey and Mapping of areas covered by CBFMA and other Tenure Agreement.

The original land area was 165. 13 hectares. After the latest mapping was conducted, the A & D and CADT inside CBFM was removed/segregated making the land area of forest land left is only 26 hectares. The DBP forest project funded by the DBP also falls within A & D. The organization has no existing project.

Conducted the coordination and meeting with the BLGU and CBFM- PO for the scheduling of activities for the formulation of CRMF.




Republic of the Philippines  
Department of Environment and Natural Resources  
MIMAROPA Region  
**Community Environment And Natural Resources Office**  
So. Balud, Sto. Niño, Sablayan, Occidental Mindoro  
Email: [denrcsby02@gmail.com](mailto:denrcsby02@gmail.com)


## ISSUES AND CONCERN

### Katalulahan Mendiola Peoples Organization Inc.

COMPONENT	ISSUES AND CONCERN	ACTION TAKEN	RECOMMENDATIONS
Environment/ Forestland/ Forest Resources	Occasional timber poaching and other forest products within CBFM Area	Advised the PO to conduct continuous foot patrol within the CBFM area and adjacent forest land	Coordinate with BLGU/ DENR and conduct CEPA activities with the PO members/ community re: CBFM programs and strict implementation of the existing ENR Policies, Laws, Rules and regulations
Social/ PO and Community	Inactive members of the PO members Only more or less Ten (10) members were active.	Conducted meeting regarding the identification of all inactive members	Advised the PO Officers to encourage inactive members to actively participate in all the developmental activities, plan and strategies.
Economic/Livelihood/ Enterprises Development	With the 26 hectares of forest land left, this CBFM area is no longer qualified for this kind of tenurial instrument. Only more or less Ten (10) members were active.  No existing livelihood projects	Submitted report regarding the issues and concern of the PO	Base on the data above , it is therefore recommend that the tenurial instrument issued to Katalulahan Mendiola Peoples Organization, Inc. be cancelled and look for another tenurial instrument suited for the land area of forest land left.
Support Services	Formulation of CRMF and Five Year Work Plan	Coordination and meeting with the BLGU and CBFM- PO for the scheduling of activities.	Strictly adhere with the terms and conditions as stipulated in the CBFM Agreement and existing ENR Laws, Rules and Policies in the development, management and protection of the CBFM area.


Monitored and Prepared by:


  
**KARREEN D. ALVAREZ**  
Forest Technician II

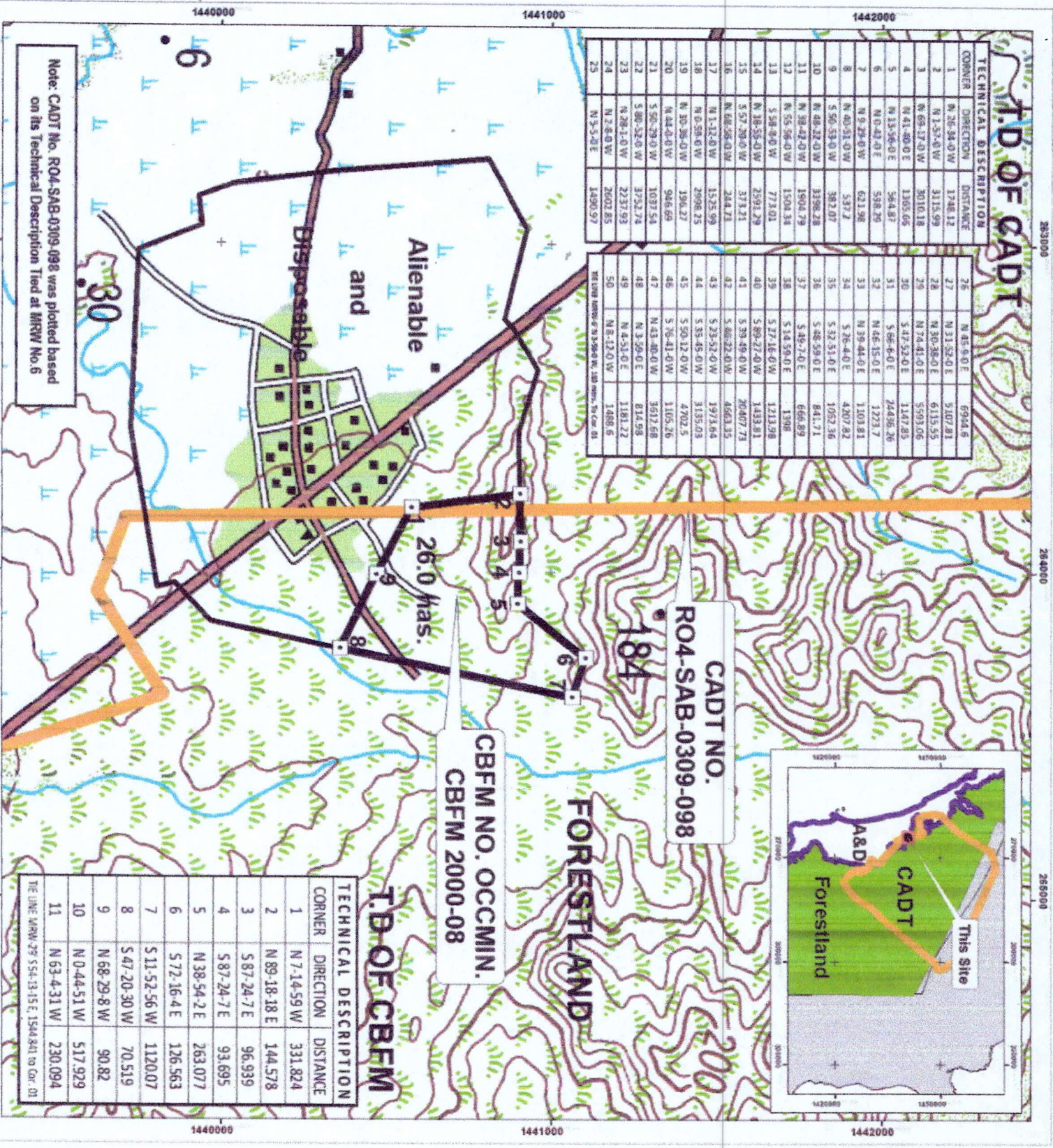
  
**LILIBETH E. ARIOLA**  
Park Ranger

Reviewed by:

  
**ARISTON S.J. RAMOS**  
CHIEF/EMS

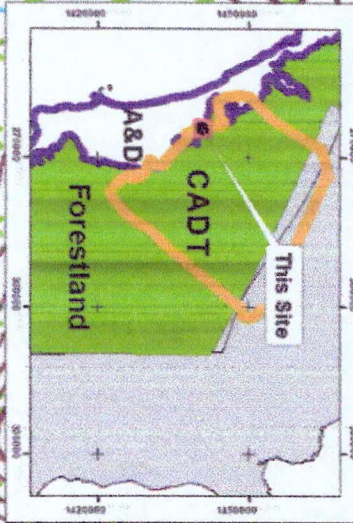






TECHNICAL DESCRIPTION		
CORNER	DIRECTION	DISTANCE
1	N 26.34-0 W	1746.12
2	N 1.35-0 W	3115.99
3	N 69.17-0 W	3010.18
4	N 41.40-0 E	1365.65
5	N 13.96-0 E	564.87
6	N 0.43-0 E	598.26
7	N 9.27-0 W	621.96
8	N 40.51-0 W	537.2
9	S 56.53-0 W	382.07
10	N 48.22-0 W	3396.28
11	N 38.42-0 W	1804.79
12	N 55.56-0 W	1504.34
13	S 58.40-0 W	773.01
14	N 38.55-0 W	2591.29
15	S 57.20-0 W	373.21
16	N 66.56-0 W	244.73
17	N 1.12-0 W	1525.99
18	N 0.58-0 W	2998.25
19	N 30.56-0 W	196.27
20	N 44-0 W	946.69
21	S 80.52-0 W	1037.54
22	S 80.52-0 W	3752.74
23	N 28.1-0 W	2237.93
24	N 2.8-0 W	2602.85
25	N 3.5-0 E	1490.97

TECHNICAL DESCRIPTION		
CORNER	DIRECTION	DISTANCE
26	N 45.5-0 E	694.6
27	N 31.52-0 E	5107.81
28	N 30.38-0 E	6115.55
29	N 74.41-0 E	5593.06
30	S 47.52-0 E	1147.85
31	S 66.6-0 E	2446.26
32	N 46.15-0 E	1223.7
33	N 39.44-0 E	1103.81
34	S 36.4-0 E	4207.82
35	S 32.51-0 E	1052.36
36	S 48.59-0 E	841.71
37	S 39.7-0 E	666.89
38	S 14.59-0 E	1398
39	S 27.16-0 W	1213.98
40	S 89.27-0 W	1433.81
41	S 39.49-0 W	20407.73
42	S 66.22-0 W	4661.35
43	S 23.52-0 W	1973.64
44	S 35.45-0 W	3155.03
45	S 50.12-0 W	4702.5
46	S 76.41-0 W	1105.26
47	N 43.40-0 W	3612.68
48	N 3.59-0 E	874.98
49	N 4.51-0 E	1191.22
50	N 8.12-0 W	1488.6



LOCATION

Sito : Mendida  
Barangay : Pinagtulan  
Municipality : Sta. Cruz  
Province : Occidental Mindoro

SCALE : 1:8,000

0 100 200 300 400 500 600  
Coordinate System: WGS 1984 UTM Zone 51N  
Projection: Transverse Mercator  
Datum: WGS 1984

Legend

- Corner
- CADD Boundary Based on T.D
- Remaining CBFM 26.0 has.
- Forestland

Prepared by:

MARIO BRENEDICTO S. SALVIO  
GIS Operator/ Park Ranger

Attested by:

ISATAS AGUIRRE  
DEPUTY CHAIR

Noted by:

ANASTACIO A. SANTOS  
CBFM Officer

**COMMUNITY-BASED FOREST MANAGEMENT  
MONITORING AND ASSESSMENT TOOL FOR CY 2023**

REGION: MIMAROPA  
PROVINCE: OCCIDENTAL MINDORO  
CENRO: SABLAYAN  
NUMBER OF CBFM ISSUED: \_\_\_\_\_

DATE: January 25, 2023

ORIGINAL NAME OF PO PER ISSUED CBFM: KATULAHAN MENDOILA PEOPLES ORGANIZATION

☒ RETAINED ☐ RENAMED

If renamed, please specify current name:

Is the new name supported with resolution and deed of assignment?

CBFM No.: CBFMA No. RN -OCCMIN- CBFMA - 2000-08 CBFM area: 165.13 has

Date Awarded: JUNE 30, 2000 Area Developed: \_\_\_\_\_ has

Location of CBFMA: SO. MENDOILA, BARANGAY PINAEMPUHAN, STA. CRUZ, OCC. MINDORO

No. of Participants: 136 members

Male: \_\_\_\_\_ Female: \_\_\_\_\_

<input type="checkbox"/> All Active	<input type="checkbox"/> All Active
<input checked="" type="checkbox"/> Majority Active	<input checked="" type="checkbox"/> Majority Active
<input type="checkbox"/> Majority Inactive	<input type="checkbox"/> Majority Inactive

Name of Current PO President: RAYMUNDO MORALES Contact No.: 09638489256

**PLEASE ANSWER/CHECK APPROPRIATE BOXES:**

**1. PO Registering Agency:**

☐ NONE ☒ SEC ☐ CDA ☒ DOLE

**2. PO Registering Status:**

☒ Updated ☐ Needs Updating

**3. Map of CBFM area:**

☒ Updated GIS Generated ☐ Needs Updating ☐ No Map

**4. Community Resource Management Framework (CRMF):**

☐ Affirmed by Usec ☐ Updated ☒ Needs Updating ☐ None

**5. Five Year Work Plan:**

☐ Affirmed by Usec ☐ Updated ☒ Needs Updating ☐ None

**6. Were CSC issued to individual within CBFM area?**

☒ Yes ☐ No

3 CSC

**7. Was harvesting of planted species undertaken in the CBFM area?**

☐ Yes ☒ No

**8. Is there a benefit sharing scheme supported by a PO Resolution?**

☐ Yes ☒ No

If Yes, Describe:

**9. Aailed project with financial assistance:**

☐ Yes ☐ No

☒ CBFM CARP ☐ NGP Others e.g. \_\_\_\_\_

10. Two to three major species planted in the CBFM area:

Forest Trees:	Fruit Trees:	Annual crops/Non-Timber/Others:
	Lawayan	
	Saging	
	Mango	

11. Forest Protection strategy/ies: conducted monitoring patrolling  
within CBFM Area

12. Existing Enterprise/Livelihood

PO Managed:	Individual/Family Managed:
a. <u>CALABAD - CARP Project</u>	a. _____
b. _____	b. _____

Prepared and Submitted by:

KARNEEN D. ALVAREZ  
Forest Technician II

LILIBETH E. ARIOLA  
Park Ranger

Noted by:

ARISTON J. RAMOS  
CHIEF EMS

ANASTACIO A. SANTOS  
CENR Officer