



Republic of the Philippines
Department of Environment and Natural Resources
PROVINCIAL ENVIRONMENT AND NATURAL RESOURCES OFFICE
MIMAROPA Region

FEB 16 2023

MEMORANDUM

FOR : The Regional Executive Director
1515 DENR By the Bay Building,
Roxas Boulevard,
Barangay 668, Ermita, Manila

THRU : The ARD for Technical Services

FROM : The PENR Officer
Mamburao, Occidental Mindoro

SUBJECT : QUERY ON THE POSSIBLE TENURIAL INSTRUMENT
TO BE ISSUED FOR THE DEVELOPED FISHPOND
WITHIN TIMBERLAND LOCATED AT BARANGAY
FATIMA AND BALANSAY, MAMBURAO, OCCIDENTAL
MINDORO

Forwarded herewith is the Memorandum dated February 6, 2023 from CENRO Sablayan regarding to the possible tenurial instrument to be issued for the developed Fishpond within Timberland.

I view of this, the aforementioned fishpond development within Timberland (swamp land) could not satisfied the provisions under Section 4 of DENR Administrative Order (DAO) No.2004-59 except Section 4.7 (Other Lawful Purposes).

Attached GIS generated map geo-tagged photos and report.

For your information reference and records.

For the OIC PENR Office


CELSO B. ALMASAN
SVEM/TSD



Republic of the Philippines

Department of Environment and Natural Resources

MIMAROPA Region

COMMUNITY ENVIRONMENT AND NATURAL RESOURCES OFFICE

So. Balud, Sto. Nino, Sablayan, Occidental Mindoro 5104

Email Add: cenrosablayan@denr.gov.ph

February 6, 2023

MEMORANDUM

FOR : The Regional Executive Director
1515 DENR by the Bay Building
Roxas Blvd. Brgy.668,
Ermita, Manila

THRU : The OIC, PENR Officer
DENR-PENRO Mamburao, Occidental Mindoro

FROM : The CENR Officer

SUBJECT : **QUERY ON THE POSSIBLE TENURIAL INSTRUMENT TO BE ISSUED
FOR THE DEVELOPED FISHPOND WITHIN TIMBERLAND LOCATED
AT BARANGAY FATIMA AND BALANSAY, MAMBURAO, OCCIDENTAL
MINDORO**

RECORDED
Date: 2-6-23
By: [Signature]

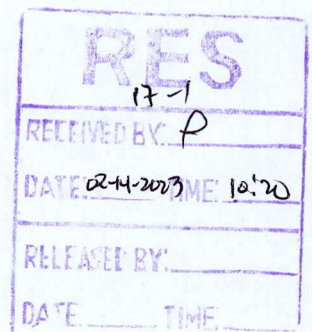



This pertains to the existing fishponds of Josefino Lazola and Lina Mercado of Barangay Fatima and Balansay, respectively, which accordingly developed several years ago within Timberland as per Block-D, Project No. 15, LC Map No. 752 dated May 6, 1927, wherein the past administrations have not given due course in spite of their request for appropriate tenurial instrument.

The aforementioned fishpond developments within timberland (Mangrove area) could not satisfy the provisions under Section 4 of DENR Administrative Order (DAO) No. 2004-59 except Section 4.7 (Other Lawful Purposes). It is in this context where we need to know what intends to convey of the "**Other Lawful Purposes**". Could these fishpond developments within timberland qualified under this specific Tenurial Instrument category? In view hereof, may we respectfully solicit advise/ guidance in order to resolve this issue.

Attached are sketch map showing the area developed into fishpond within Timberland and the geo-tagged photos for your references.

For your information, evaluation for us to be guided accordingly.

FOR. ANASTACIO A. SANTOS, MPA



DEVELOPED FISHPOND WITHIN TIMBERLAND LOCATED AT BRGY. BALANSAY
AND FATIMA, MAMBURAO, OCCIDENTAL MINDORO



