



February 1, 2023

MEMORANDUM

FOR : The Regional Executive Director
MIMAROPA Region
1515 DENR by the Bay Bldg., Roxas Blvd., Ermita, Manila

THRU : The ARD for Technical Services


FROM : The OIC, PENRO
Oriental Mindoro

SUBJECT : **SUBMISSION OF RESURVEYING REPORT OF THE THREE (3)
CBFM AREAS WITHIN THE JURISDICTION OF CENRO
ROXAS, ORIENTAL MINDORO**

Submitted are the lacking documents relative to the above-cited subject, in compliance with the Memorandum of the Forest Management Bureau Director dated October 4, 2022 and OIC, Assistant Regional Director dated November 14, 2022.

For information, record and reference.


ALAN I. VALLE



DENRPENR02302000004



Republic of the Philippines
Department of Environment and Natural Resources
MIMAROPA Region
Community Environment and Natural Resources Office
Camia St., San Mariano, Roxas, Oriental Mindoro
Contact No.: 0917 876 9985 / 0917 169 0232
VOIP: (043) 289-7118
Email: cenroroxasormindoro@denr.gov.ph

January 23, 2023

MEMORANDUM

FOR : **The Regional Executive Director**
DENR MIMAROPA Region
DENR by the Bay 1515 L&S Bldg.
Roxas Blvd., Manila

THRU : **The OIC-PENRO**
Suqui, Calapan City

FROM : **The CENR Officer**
San Mariano, Roxas, Oriental Mindoro

SUBJECT : **SUBMISSION OF RESURVEYING REPORT OF THE THREE (3)
CBFM AREAS WITHIN THE JURISDICTION OF CENRO ROXAS,
ORIENTAL MINDORO**

In compliance with your memorandum dated November 14, 2022 regarding the above-mentioned subject, we are submitting the lacking documents to wit:

1. Completed Staff Work (CSW)
2. Documentation report for the ratification of the rectified map of three (3) CBFM areas (minutes of meeting, geotagged photos and attendance)

For your information and record.


ENGR. CAESAR E. QUEBEC



Republic of the Philippines
Department of Environment and Natural Resources
MIMAROPA Region
Community Environment and Natural Resources Office
Camia St., San Mariano, Roxas, Oriental Mindoro
Contact No.: 0917 876 9985 / 0917 169 0232
VOIP: (043) 289-7118
Email: cenroroxasormindoro@denr.gov.ph

January 17, 2023

MEMORANDUM

FOR : The CENR Officer
San Mariano, Roxas, Oriental Mindoro

FROM : Unit Chief, CBFM
San Mariano, Roxas, Oriental Mindoro

SUBJECT : SUBMISSION OF RESURVEYING REPORT OF THE THREE (3) CBFM AREA WITHIN THE JURISDICTION OF CENRO ROXAS, ORIENTAL MINDORO

DENR-MIMAROPA REGION	
PROVINCIAL ENVIRONMENT AND NATURAL RESOURCES OFFICE	
ORIENTAL MINDORO	
PENRO TRACKING NO.	
RECEIVED BY:	
DATE:	JAN 26 2023
TIME:	

Attached Source Memorandums:

1. Memorandum from the OIC, Assistant Regional Director for Technical Services to OIC-PENRO dated November 14, 2022 regarding the lacking documents of resurveying report of three (3) CBFM areas within the jurisdiction of CENRO Roxas, Oriental Mindoro; and
2. Memorandum from the OIC-PENRO to CENRO of Roxas, Oriental Mindoro dated December 20, 2022, which was received by this office on January 4, 2023 regarding the lacking documents of resurveying report of three (3) CBFM areas within the jurisdiction of CENRO Roxas, Oriental Mindoro.

MARIELE M. NGABIT



Community Environment and Natural Resources Office

Camia St., San Mariano, Roxas, Oriental Mindoro

Contact No.: 0917 876 9985 / 0917 169 0232

VOIP: (043) 289-7118

Email: cenroroxasormindoro@denr.gov.ph

January 16, 2023

MEMORANDUM

FOR : The CENR Officer
San Mariano, Roxas, Oriental Mindoro

FROM : The Resurvey Team
San Mariano, Roxas, Oriental Mindoro

**SUBJECT : COMPLETED STAFF WORK (CSW) REPORT OF RESURVEYING
AND MAPPING OF EXISTING TENURIAL INSTRUMENT OF
THREE (3) CBFM AREAS WITHIN THE JURISDICTION OF
DENR-CENRO ROXAS, ORIENTAL MINDORO**

I. INTRODUCTION

Technical bulletin no. 21-A otherwise known as the guidelines in the assessment, survey/resurvey and mapping of areas covered by CBFMA and other forest tenure agreement.

The guideline is intended to guide the DENR-CENRO Roxas Resurvey team in the assessment, survey/resurvey and mapping of areas covered by CBFMA and other forest tenure agreement in order to update the data using GIS techniques complemented with ground validation. The output will serve as vital input for developmental planning activities and in decision making by the DENR officials including the tenure holder.

In compliance to the said special order, the team respectfully submitted the result of conducted resurvey and mapping of existing tenurial instrument of three (3) CBFM areas. In CY 2021, Balatbat Rural Workers CBFM Association, Inc. results to a total area of 2,163.20 hectares, FORSIHAMA CBFM Association, Inc. with a total area of 550.46 and STANLEY CBFM Association with a total area of 1,375.77.

II. ACTIVITIES UNDERTAKEN

A. Preparatory Activities

The Resurvey team is created through PENRO Special Order no. 2021-20, which composed of CDS personnel that have technical expertise in resurvey and mapping. Gathering all



Community Environment and Natural Resources Office

Camia St., San Mariano, Roxas, Oriental Mindoro
Contact No.: 0917 876 9985 / 0917 169 0232
VOIP: (043) 289-7118
Email: cenroroxasormindoro@denr.gov.ph

related documents needed for preparation of resurveying such as preliminary map of CBFM area, thematic maps, corners and actual GNSS/GPS testing calibration of NAMRIA MRE-3250.

B. Ground assessment and delineation activity

In order to implement the smooth activities the resurvey team conducted briefing and orientation to the tenure holder including his members that also serve as guide in locating the pre-determined corners. We divided the team into three groups and each group has a team leader assigned to lead the actual ground validation. The team strategically penetrated every corner of the CBFM with the help of the assigned guide who are already familiar in the area. Once the pre-determined corners has been reached, needed information had been taken with geotag photo and mark the corner through the use of handheld GPS and calibrated android phones with GPS.

C. Ratification of rectified map

The rectified map of three (3) CBFM was edited based on the agreements made in the field and exit meeting/conference together with the CBFM officials and members indicating the changes of the area. Rectified map lay out was prepared by the GIS unit. Rectified map was also printed and all files were saved/backed up in appropriate storage devices and are properly labelled for easy access and retrieval.

III. RESULTS AND DISCUSSION

a) Balatbat Rural Workers CBFM Association, Inc.

This year target has an approximate area of **1,772.49** hectares but upon the conduct of resurvey and final rectification, the CBFM area increased with a total of **390.71** hectares which resulted to a total area of **2,163.20** hectares composed of three barangays namely Manaul and Panaytayan, Mansalay, Oriental Mindoro and Brgy. Benli vs Panaytayan contested area within the Municipality of Bulalacao and Mansalay respectively. The contested area almost covered the whole portion of the area that is equivalent to 81% followed by Brgy. Panaytayan which is equivalent to 18% and the remaining 1% of it is within Barangay Manaul.

The team found out that there is overlapping area within the forest tenure agreements issued by the DENR with an approximate area of 24.78 hectares with Certificate of Stewardship Agreement. There is no case of non-forestry instruments issued by other agency.

The CBFM area is actively involved in the DENR project mainly the National Greening Program (NGP) covering a total area of 735.38 hectares.



b) FORSIHAMA CBFM Association, Inc.

This year target has an approximate area of **494.93** hectares but upon the conduct of resurvey and final rectification, the CBFM area increased with a total of **55.53** hectares which resulted to a total area of **550.46** hectares composed of three barangays namely Formon, Sigange, Hagan, Mapang and Bukal, Bongabong, Oriental Mindoro. Barangay Formon almost covered the half portion of the area that is equivalent to 44.86% then followed by Brgy. Sigange which is equivalent to 29.75%, 18.80% of the area belongs to Barangay Mapang and the remaining 0.86% of it is within Barangay Bukal.

The team found out that there is overlapping area within the forest tenure agreements issued by the DENR with an approximate area of 55.56 hectares with Certificate of Stewardship Agreement. There is no case of non-forestry instruments issued by other agency.

The CBFM area is involved in the DENR project mainly the National Greening Program covering a total area of 12.27 hectares.

c) STANLEY CBFM Association

It has an approximate area of **1,235.26** hectares but upon the conduct of resurvey and final rectification, the CBFM area increased with a total of **140.51** hectares which resulted to a total area of **1,375.77** hectares composed of Barangay of Batangan, Mun. of Bongabong, Happy Valley, San Rafael and San Vicente, Mun. of Roxas, Panaytayan, Mun. of Mansalay, Happy Valley vs Morente contested area, Happy Valley vs Panaytayan contested area, San Vicente vs Bonbon contested area and San Vicente vs Panaytayan contested area.

Barangay Panaytayan almost covered the whole portion of the area that is equivalent to **41.60%** while the remaining portion of it is distributed within the remaining barangays and contested areas.

The team found out that there is overlapping areas within the forest tenure agreements issued by the DENR with an approximate area of 178.50 hectares with Certificate of Stewardship Contract agreement. In the case of non-forestry instruments issued by other agency, some portion of the area is overlap with Certificate of Ancestral Domain Claim (CADC) 130 of Mangyan Buhid and Bangon but it was agreed by the officials and members of both parties that those overlapping areas should be separated. As a result, we rectified those portion of the CBFM areas that overlap with CADC 130 to avoid conflict that may arise in the future.

The CBFM area is involved in the DENR project mainly the National Greening Program covering a total area of **1,062.28** hectares. The CBFM area is rich




Republic of the Philippines
Department of Environment and Natural Resources
MIMAROPA Region


Community Environment and Natural Resources Office


Camia St., San Mariano, Roxas, Oriental Mindoro
Contact No.: 0917 876 9985 / 0917 169 0232
VOIP: (043) 289-7118
Email: cenroroxasormindoro@denr.gov.ph

in forest resources so it is important to be sustainably developed and managed well by the Tenure holder.


For your information and further instructions, if any.


KATHREEN C. DIAZ
Group 1 Team Leader


IVY MIGZYLOR MACALALAG
Group 1 Member


MARCING N. TUGAS
Group 1 Member


IRENEO HAMLET J. EUSTAQUIO II
Group 1 Member



JERRY R. MANUCAY
Group 2 Team Leader


LARRY E. HERILLA
Group 2 Member



ANABELLE R. CASTILLO
Group 2 Member



ARABELLE JOY V. TAMAYOSA
Group 2 Member


ACE C. GLORIA
Group 2 Member


CHUCKLEE B. NGABIT
Group 3 Team Leader


MARCELINA E. MAAMO
Group 3 Member


MARIA SENFROSA D. SAYSE
Group 3 Member


MARIELLE M. NGABIT
Unit Chief, CBFM


JOSE T. MONTECALVO
Chief, CDS




MINUTES OF THE MEETING

DENR CENRO-Roxas Resurvey Team conducted an exit-meeting regarding the final output of resurveying and mapping of existing tenurial instrument within the BALATBAT Rural Workers CBFM Association on May 26, 2021. DENR CENRO-Roxas Resurvey Team, BALATBAT CBFM President Unaw Bugnot, BALATBAT CBFM officials and members were the attendees of the said undertaking.

During the meeting, the following were noted and discussed:

- Forester Marielle M. Ngabit explained that the BALATBAT Rural Workers CBFM Association has an approximate total area of **2,996.34** hectares. The area resurveyed and relocated year 2019 is **1,229.69** hectares but upon final rectification it was reduced into **833.14** hectares. This year target has an estimated area of **1,772.49** hectares but upon the conduct of resurvey and final rectification, the CBFM area increased with a total of **390.71** hectares which results to a total area of **2,163.20** hectares. CBFM area was composed of three barangays namely Manual and Panaytayan, Mansalay, Oriental Mindoro and Brgy. Benli vs Panaytayan within the Municipality of Bulalacao and Mansalay respectively. The contested area almost covered the whole portion of the area that is equivalent to 81% followed by Brgy. Panaytayan which is equivalent 18% and the remaining 1% of it is within Barangay Manual.
- Forester Marielle M. Ngabit also mention that the team found out that there is an overlapping area within the forest tenure agreements issued by the DENR with approximate area of 24.78 hectares with Certificate of Stewardship Contract. There is no case of non-forestry instruments issued by other agency.
- The CBFM area is actively involved in the DENR project mainly the National Greening Program covering a total area of 735.38 hectares.
- The tenure holder should also sustain the development of CBFM area because it is rich in forest resources that could benefit the holder and its community as a whole.
- Rectified Map will be given to the CBFM President and his members for their future reference and guidance.


Prepared by:


ANABELLE R. CASTILLO
Forest Technician II

Attested by:


MARIELLE M. NGABIT
Forester I/CBFM Desk Officer

Noted by:


JOSE T. MONTECALVO
EcoMS II/Chief CDS



Republic of the Philippines
Department of Environment and Natural Resources
MIMAROPA Region

Community Environment and Natural Resources Office

Camia St., San Mariano, Roxas, Oriental Mindoro

Contact No.: 0917 876 9985 / 0917 169 0232

VOIP: (043) 289-7118

Email: cenroroxasormindoro@denr.gov.ph

ACTUAL EXIT MEETING FOR THE FINAL OUTPUT OF RESURVEYING AND MAPPING OF EXISTING TENURIAL INSTRUMENT WITHIN BALATBAT RURAL WORKERS CBFM ASSOCIATION





May 26, 2021

PANGALAN	KASARIAN	TIRAHAN	LAGDA
UNAW BUGNOT	M	GATOL SANROKI BOLDAKAN	371276
ABIN DADY	M	ARASAS	N'9810N
JIMMY PIT-AG	m	KALAS - AN	Lina Dita
ANDRES CALINOZ	m	LAWAAN	Andres Calinoz
NONOY ROYAN	m	ABINANG II	Nonoy Puyon
AGOSTO B. LOG	m	BALDIAN	AJBilogs
GIHIT BAN-AW	m	SU-1	gihit Bag-aas
MADDY BUGNOT	m	MABUNGA	Maddy
MANOY BUGNOT	m	MABUNGA	Manoel
JONEL SABELO	m	MABUNGA	Jonel
BOBOY DUGYAN	m	MABUNGA	Boboy
denero Ditaag	M	YO NUT	denero
ENERO bugnot	M	ABINTANG	N'98, 102
HENRY bugnot	M	ABINTANG	Henry
TALYA Bugnot	F	GATOL	N'9810N

Elida	Bugnot	F		Catol	Bublarao	Elida
MERLITA	BUGNOT	F		Catol	Bublarao	Merlita
Marivic	Bugnot	F		Catol	Balalarao	Marivic
Giovanni	Sudava	M		Bublarao		Giovanni
GARRY T. ANJONUEVO		M		Bublarao		Garry
Artes Jd G. Gavachico		M		Bulalarao		Artes
JAYSON T. LUBAS		M		San Mariano		Jayson
Aldrin B. Dit-ag		M		CATOL		Aldrin
AYENE BUGNOT		M		CATOL		Ayene
DANNY BUGNOT		M		CATOL		Danny Bugnot
DOMING LUSAW		M		ABINTANG		Doming
Inte Bugnot		M		Abintang		Inte
Mutag Motis		M		Abintang		Mutag
Antonio Lusaw		M		Abintang		Antonio
Itay Lusaw		M		Abintang		Itay



MINUTES OF THE MEETING

DENR CENRO-Roxas Resurvey Team conducted an exit-meeting regarding the final output of resurveying and mapping of existing tenurial instrument within the FORSIHAMA CBFM Association on May 27, 2021. DENR CENRO-Roxas Resurvey Team, FORSIHAMA CBFM President Bonifacio A. Macaraig, FORSIHAMA CBFM officials and members were the attendees of the said undertaking.

During the meeting, the following were noted and discussed:

- Forester Chucklee B. Ngabit explained that the FORSIHAMA CBFM Association has an approximate total area of **946.59** hectares. The area resurveyed and relocated year 2018 is **396.13** hectares. This year target has an estimated area of **494.93** hectares but upon the conduct of resurvey and final rectification, the CBFM area increased with a total of **55.53** hectares which results to a total area of **550.46** hectares. CBFM area was composed of five barangays namely Formon, Sigange, Hagan, Mapang and Bukal, Bongabong, Oriental Mindoro. Barangay Formon almost covered the half portion of the area that is equivalent to 44.86% then followed by Brgy. Sigange which is equivalent to 29.75%, 18.80% of the area belongs to Barangay Mapang and the remaining 0.86% of it is within Barangay Bukal.
- Forester Chucklee B. Ngabit also mentioned that the team found out that there is an overlapping area within the forest tenure agreements issued by the DENR with approximate area of 55.56 hectares with Certificate of Stewardship Contracts. There is no case of non-forestry instruments issued by other agency.
- Forester Ngabit also clarified that FORSIHAMA is not covered by lupang ninuno and not all forest zone areas is cover by the organization.
- The CBFM area is actively involved in the DENR project mainly the National Greening Program covering a total area of 12.27 hectares.
- The tenure holder should also sustain the development of CBFM area because it is rich in forest resources that could benefit the holder and its community as a whole.
- Rectified Map will be given to the CBFM President and his members for their future reference and guidance.


Prepared by:


ANABELLE R. CASTILLO
Forest Technician II

Attested by:


MARIELLE M. NGABIT
Forester I/CBFM Desk Officer

Noted by:


JOSE T. MONTECALVO
EcoMS II/Chief CDS



Republic of the Philippines
Department of Environment and Natural Resources
MIMAROPA Region
Community Environment and Natural Resources Office
Camia St., San Mariano, Roxas, Oriental Mindoro
Contact No.: 0917 876 9985 / 0917 169 0232
VOIP: (043) 289-7118
Email: cenroroxasormindoro@denr.gov.ph

**ACTUAL EXIT MEETING FOR THE FINAL OUTPUT OF RESURVEYING AND MAPPING OF
EXISTING TENURIAL INSTRUMENT WITHIN FORSIHAMA CBFM ASSOCIATION**










**EXIT MEETING ON RESURVEYING AND MAPPING
OF EXISTING TENURIAL INSTRUMENT OF FORSIHAMA CBFM ASSOCIATION**

May 27, 2021

PANGALAN	KASARIAN	TIRAHAN	LAGDA
LULINA G. FAMOREAN	FEMALE	PASTUHAN	deparmonan
CORNELIA M. GUNAT	F	Pastuhan	Maguway
LIVINGKUNG N. BASILINES	F	Pastuhan	Maguway
Alicia R. Bante	F	Pastuhan	Monte
Udelindad B. Perez	F	Pastuhan	Perez
Gina P. Pimentel	F	Pastuhan	opmon
Bela R. Mendez	F	Pastuhan	B. Mendez
DED M. ALLEGORRA	M	PASTUHAN	Allegorra
RICARDO MENDOZA	M	"	Mendoza
Ricardo Bico	M	"	Bico
DANICO VILLARUEL	M	PASTUHAN	Villaruel
ROGER AMEN	M	PASTUHAN	Amen
MERLITA N. CANTOS	F	Barag bog	Martan
Beatriz Gondero	F	Pastuhan	B. Gondero
William de Tongo	F	Pastuhan	William de Tongo

Michael M. Candicho	M	Pastuhan	
Elena Gabia	M	Pastuhan	
Rommel T. Pallara	M	Pastuhan	
NINO M. MENDIGABAL	M	PASTUHAN	Mendigabal
NUMERIANO R GUNAY	M	PASTUHAN	Long
Caesenciano de Torres	M	l. l.	C d Z
Rafaelito Miralzo	M	Pastuhan.	Bur
ESTRELLA GUNAY	F	"	EE
Rosemarie S. Macapagal	M	Pastuhan	
Melvin Pasara	F	Forman	
Judy S. Mendigabal	F	Forman	Mendigabal
Ani Lyn Gallos	F	Balogbog	ay Gallos
Helia walongpumbat	F	balogbog	Delu-
Razel Panalo	M	Forman	Mando R.
Rechelle Abacan	F	Pastuhan	pastuan




MINUTES OF THE MEETING

DENR CENRO-Roxas Resurvey Team conducted an exit-meeting regarding the final output of resurveying and mapping of existing tenurial instrument within the STANLEY CBFM Association on May 28, 2021. DENR CENRO-Roxas Resurvey Team, STANLEY CBFM Association President Joseph M. Pornel, STANLEY CBFM Association officials and members were the attendees of the said undertaking.


During the meeting, the following were noted and discussed:

- Forester Chucklee Ngabit explained that the STANLEY CBFM Association has an approximate total area of **1,235.26** hectares but upon the conduct of resurvey and final rectification, the CBFM area increased with a total of **140.51** hectares which results to a total area of **1,375.77** hectares. CBFM area was composed of Batangan, Mun. of Mansalay, Happy Valley, San Rafael and San Vicente, Mun. of Roxas, Panaytayan, Mun. of Mansalay, Happy Valley vs Morente contested area, Happy Valley vs Panaytayan contested area, San Vicente vs Bonbon contested area and San Vicente vs Panaytayan contested area. Barangay Panaytayan almost covered the whole portion of the area that is equivalent to **41.60%** while the remaining portion of it is distributed within the remaining barangays and contested areas.
- Forester Chucklee Ngabit also mention that the team found out that there is an overlapping area within the forest tenure agreements issued by the DENR with approximate area of 178.50 hectares with Certificate of Stewardship Contract agreement. In the case of non-forestry instruments issued by other agency, some portion of the area is overlap with Certificate of Ancestral Domain Claim (CADC) 130 of Mangyan Buhid and Bangon but it was agreed by the officials and members of both parties that those overlapping areas should be separated. As a result, we rectified those portions of the CBFM areas that overlap with CADC 130 to avoid conflict that may arise in the future.
- Stanley CBFM Association President Joseph Pornel asked if where the Certificate of Ancestral Domain Claim (CADC) fell. Forester Chucklee Ngabit told that CADC fell in Panaytayan, Mansalay and it was agreed by the officials and members of both parties that those overlapping areas should be separated.
- The CBFM area is involved in the DENR project mainly the National Greening Program covering a total area of 1,062.28 hectares.
- The tenure holder should also sustain the development of CBFM area because it is rich in forest resources that could benefit the holder and its community as a whole.


Prepared by:


ANABELLE R. CASTILLO
Forest Technician II

Attested by:


MARIELLE M. NGABIT
Forester I/CBFM Desk Officer

Noted by:


JOSE T. MONTECALVO
EcoMS II/Chief CDS



Republic of the Philippines
Department of Environment and Natural Resources
MIMAROPA Region
Community Environment and Natural Resources Office
Camia St., San Mariano, Roxas, Oriental Mindoro
Contact No.: 0917 876 9985 / 0917 169 0232
VOIP: (043) 289-7118
Email: cenroroxasormindoro@denr.gov.ph

**ACTUAL EXIT MEETING FOR THE FINAL OUTPUT OF RESURVEYING AND MAPPING OF
EXISTING TENURIAL INSTRUMENT WITHIN STANLEY CBFM ASSOCIATION**







EXIT MEETING ON RESURVEYING AND MAPPING OF EXISTING TENURIAL INSTRUMENT OF STANLEY CBFM ASSOCIATION

May 20, 2021

PANGALAN	KASARIAN	TIRAHAN	LAGDA
JOSEPH TORRES	L	SUNSHINE, POHLS, ORMIN	
SILVESTRE ALVAREZ	L	HAPPY VALLEY	
CLETO LOLONG	L	NAWA MORENTE	
Gerald Ramilo	L	Nawa Bongabong	
Ligaya Lolong	B	San Rafael, Roxas	
Gregory B. Eglonny	L	THEASLON	
HIGNIO UCAL	L	Batangas	
RONNIE I FADENOG	L	SAN VICENTE	
Manny Gath-wyan	L	San Vicente	
Defen Gab	L	San Vicente	
Hof Sadiwa	L	San Vicente	
(Marial) arnel	L	HAPPY VALLEY	
Nickandor De Castro	L	Happy Valley	
REO PUTNET	L	SAN VICENTE	
Tita Ramilo	L	Nawa Bongabong	

Crispin Alfaro	L	Happy Valley	34.5	Carpena
Jenifer Castillo	B	Happy Valley	34.6	Genel Castillo
Rebeca Gadiwon	B	San Vicente	34.6	
Glenn Galin	L	San Vicente	35.3	Elmer
Emylyn Ucad	L	Bagtangan	35.7	Emylyn
Anyo Ucad	L	Bagtangan	35.5	Anyo Ucad
Patria Ramilo	B	Nawa	36.3	Pamla
Gerald Ramilo	L	Nawa	36.6	CRamilo
Joseph + Cherrin	L	San Vicente	36.7	
ALCOR K. SARDIWA	L	SAN VICENTE	36.4	Wig Jardi
BAURANI B. LAYIAGO	L	SAN VICENTE	36.5	Tuyen
RUEL Y. ARIETA	L	SAN VICENTE	36.5	Ryaretta
SUNNY GALIN	L	HAPPY VALLEY	36.3	Samoy Salas
ROLANDO PAMINAWO	L	San Rafael	36.6	Macmont
Samson Macmont	L	Morente	36.6	



December 20, 2022

MEMORANDUM

TO : The CENR Officer
CENRO-Roxas

ATTN : The Chief, CD Section
The Coordinator, CBFM

FROM : The OIC, PENR Officer

SUBJECT : **SUBMISSION OF RESURVEYING REPORT OF THE THREE (3) CBFM AREAS WITHIN THE JURISDICTION OF CENRO ROXAS, ORIENTAL MINDORO**




This refers to the memorandum of the FMB Director on the submitted resurveying report of the three (3) CBFMA areas within your jurisdiction.

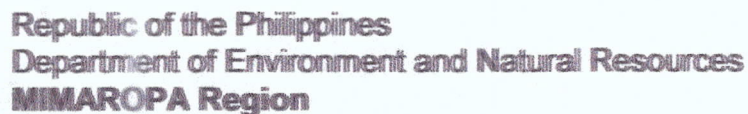
Per review of the submitted documents, there are necessary documents that were not submitted in CY 2021 such as the completed Staff Work and documentation report and minutes of the meeting during the PO Assembly for the ratification of the rectified map.

Please refer to the attached memorandum for guidance in the completion of lacking documents.

For information and compliance.


ALAN L. VALLE

PENRO Tracking No.: 2212000537



1. 姓名: 李德明 (Li De Ming)
 2. 性别: 男 (Male)
 3. 出生日期: 1985-03-15
 4. 身份证号: 35010219850315001X
 5. 联系电话: 13805911234
 6. 电子邮箱: lide ming@163.com
 7. 联系地址: 福建省厦门市思明区思明南路123号
 8. 邮编: 361000
 9. 职业: 软件工程师
 10. 教育背景: 厦门大学计算机专业
 11. 工作经历: 2010-2015 在某公司担任软件工程师
 12. 兴趣爱好: 阅读、运动、旅行
 13. 其他信息: 已婚，有一个孩子

TO : THE OIC, PENR OFFICER
Oriental Mindoro

FROM : THE OIC, ASSISTANT REGIONAL DIRECTOR
FOR TECHNICAL SERVICES

SUBJECT : SUBMISSION OF RESURVEYING REPORT OF THE THREE
(3) CBFM AREAS WITHIN THE JURISDICTION OF CENRO
ROXAS, ORIENTAL MINDORO [P-2022-67452]

DATE : NOV 14 2022

Attached is the Memorandum dated 04 October, 2022 of the FMB Director on the submitted necessary documents relative to the resurveying report of the three (3) CBFMA areas within CENRO Roxas, Oriental Mindoro.

Per Memorandum, there are still documents that were not submitted. As such, please submit the lacking documents to this Office for submission to the Forest Management Bureau.

For information and strict compliance.

MAXIMO C. LANDRITO



cc: THE REGIONAL EXECUTIVE DIRECTOR

CDD/PFMS/MPL/11-04-2022



DENR Mimaropa Region <mimaroparegion@denr.gov.ph>

2147560041- Submission of Resurveying Report of the Three (3) CBFM Areas within the Jurisdiction of CENRO Roxas, Oriental Mindoro

1 message

OD Records Unit <records@fmb.denr.gov.ph>

Wed, Oct 5, 2022 at 5:31 PM

To: DENR Mimaropa Region <mimaroparegion@denr.gov.ph>

Cc: "Undersecretary for Policy, Planning and International Affairs" <ouppia@denr.gov.ph>, Undersecretary for Field Operations and Environment <officeofuseccuna@denr.gov.ph>, FRMD Forest Resources Management Division <frmd@fmb.denr.gov.ph>, FRMD-CFS Community Forestry Section <frmd.cfs@fmb.denr.gov.ph>, Ildefonso Quillooy <ilquillooy@fmb.denr.gov.ph>, Rosalie Imperial <rimperial@fmb.denr.gov.ph>

Sir/Ma'am

Good day

Attached file is a Memorandum for the RED R4B dated October 4, 2022 RE: Submission of Resurveying Report of the Three (3) CBFM Areas within the Jurisdiction of CENRO Roxas, Oriental Mindoro

Thank you

**Records Unit**

Forest Management Bureau

Phone : (63-2) 8925-9796

Email Address : fmb@denr.gov.ph



"DISCLAIMER: This email is intended only for the person(s) named in the message header. Unless otherwise indicated, it contains information that is confidential, privileged and/or exempt from disclosure under applicable law. If you have received this message in error, please notify the sender of the error and delete the message. Furthermore, views and opinions expressed herein are those of the sender and do not necessarily reflect the views of the Forest Management Bureau."



10-04-22- 2147560041- Submission of Resurveying Report of the Three (3) CBFM Areas within the Jurisdiction of CENRO Roxas, Oriental Mindoro.pdf
17608K



Republic of the Philippines
Department of Environment and Natural Resources
FOREST MANAGEMENT BUREAU
Visayas, Avenue, Diliman, 1100 Quezon City
Tel. No.: (632) 8925-2141 / (632) 8927-4788
E-mail Address: fmnb@denr.gov.ph Website: <https://www.forestry.denr.gov.ph>

MEMORANDUM

FOR : The Regional Executive Director
DENR – MIMAROPA Region
1515 L&S Bldg., Roxas Blvd., Ermita, Manila

FROM : The Director

SUBJECT : **SUBMISSION OF RESURVEYING REPORT OF THE THREE (3) CBFM AREAS WITHIN THE JURISDICTION OF CENRO ROXAS, ORIENTAL MINDORO**



DOCUMENTS

ATTACHED : Your Memorandum dated 27 June 2022 with enclosures

DATE : OCT 04 2022

This pertains to your Memorandum dated 27 June 2022 submitting the necessary documents in compliance to this Office Memorandum dated 11 January 2022 relative to the resurveying report of the three (3) CBFMA areas within CENRO Roxas, Oriental Mindoro.

This Office acknowledges the compliance of the Region on the said concern, however, there are still lacking documents that were not included in the submitted documents such as the Completed Staff Work and documentation report/minutes of meeting during the PO Assembly for the ratification of the rectified/resurveyed map of CBFMA area. In addition, the name of PO "Balatbat Rural Workers CBFM Association" as indicated in the Final Map of the said PO is not consistent with the name indicated in their current Certificate of Registration which is "Balatbat Rural Workers Association". Hence, a correction should be made on the name that appears on the Final Map such as Balatbat Rural Workers Association (formerly Balatbat Rural Workers CBFM Association, Inc.) to reflect the PO's name indicated in their CBFMA and their current registered name.

In this regard, this Office reiterates that a consolidated report for the whole Region should be submitted instead of per CENRO for proper review, evaluation and consolidation. Further, please be guided by FMB Technical Bulletin No. 21-A and FMB Memorandum dated 4 October 2021 regarding "Clarification on the Conduct and Process Required for the Survey/Resurvey and Mapping of CBFMA Area and Its Means of Verification" (copy hereto attached) for the complete process and documents to be facilitated and secured relative to resurveying of CBFMA areas. Moreover, please ensure that copy of the rectified map of their CBFMA area should be provided to the POs for their record and safekeeping.

FOR INFORMATION AND CONSIDERATION, PLEASE.

TIRSO P. PARIAN, JR., CESO IV