



Republic of the Philippines  
**Department of Environment and Natural Resources**  
MIMAROPA Region  
PROVINCIAL ENVIRONMENT AND NATURAL RESOURCES OFFICE  
Bgy. Sta. Monica, Puerto Princesa City, Palawan  
Telfax No. (048) 434 - 8791  
Email Add: [penropalawan@denr.gov.ph](mailto:penropalawan@denr.gov.ph)

**DENR MIMAROPA  
RECORDS SECTION  
RECEIVED**

**FEB 06 2023**

☐ INCOMING ☐ OUTGOING  
BY: \_\_\_\_\_ DATE NO. \_\_\_\_\_  
TIME: \_\_\_\_\_

January 31, 2023

**MEMORANDUM**

**FOR** : The Regional Executive Director  
DENR MIMAROPA, 1515 DENR  
By the Bay Building, Roxas Boulevard,  
Barangay 668, Ermita, Manila

**THRU** : The OIC, Assistant Regional Director  
For Technical Services

**FROM** : The Provincial Environment and  
Natural Resources Officer

**SUBJECT** : **FINAL DEMARCATED AREA OF SPECIAL LAND USE  
PERMIT (SLUP) OF PLDT, INC. – SMART, INC. LOCATED  
AT BARANGAY MALAKING PATAG, CULION, PALAWAN**

Respectfully forwarded are copy of documents requirements submitted by CENRO Coron, Palawan, through email dated January 17, 2023, re: Final Demarcated Area of SLUP of PLDT, Inc. – SMART Inc. located at Malaking Patag, Culion, Palawan, a certified true copy of O.R. Nos. 6879474 Y & 6879475 Y as payment for the annual government share and performance bond, copy of map, geotag photos and other enclosures, in compliance to the memorandum of instruction of ARD for Technical Services Maximo C. Landrito dated November 02, 2022 reiterated through PENRO memorandum dated January 09, 2023, advanced copy of ARD memorandum has been forwarded to that office through email dated November 21, 2022.

Likewise, electronic copy of GIS generated map has been sent directly to [forestsection2016@gmail.com](mailto:forestsection2016@gmail.com) by that office for reference and further evaluation. Furthermore, the proponent requesting for an original / barcoded (sticker) / approved copy of permit (SLUP No. DENR-MIMAROPA – 2021 – 006) for final completion of the contract.

For your information and consideration.

Copy Furnished:  
The Community Environment  
& Natural Resources Officer  
Coron, Palawan

DAIF Ref. No. 2023-0473  
TSD-RPS-Utilization  
rac

**FELIZARDO B. CAYATOC**

**DENR-PALAWAN  
PENRO-RECORDS  
RELEASED**

By Bae  
Date 02 FEB 2023 CN 23-202





R4B PENRO Palawan <penropalawan@denr.gov.ph>

SLUP Smart Huawei- Malaking Patag, Culion

1 message

ARIEL II DELIN <delinii.ariel@gmail.com>  
To: R4B PENRO Palawan <penropalawan@denr.gov.ph>  
Cc: annm.mesa1@huawei.com

Tue, Jan 17, 2023 at 2:59 PM

Attn: Sir Nats, PENRO Utilization Unit

ARIEL C. DELIN II  
DENR-CENRO Coron, Palawan  
Barangay Poblacion V, Coron, Palawan

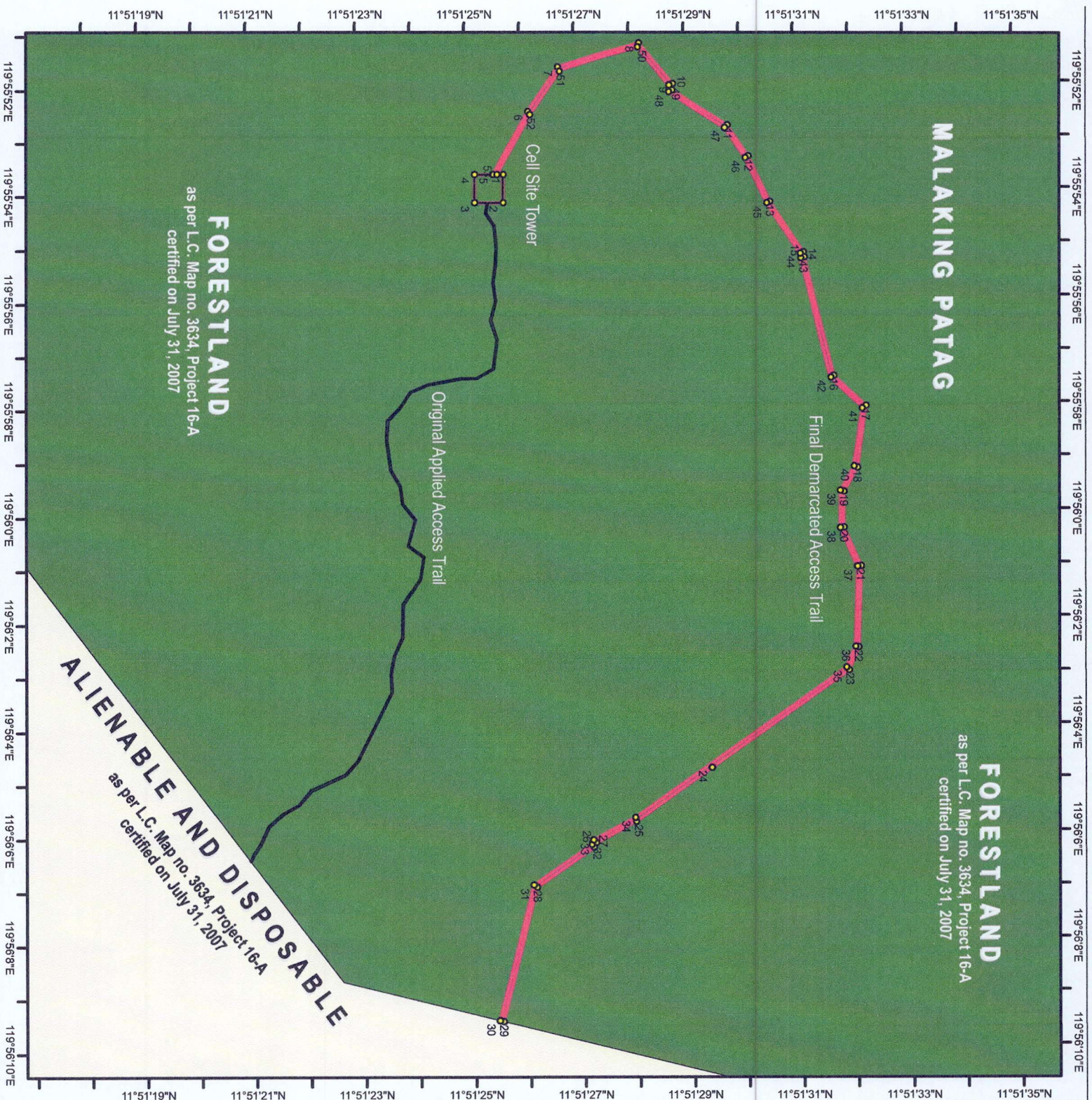
DENR PENRO  
PALAWAN RECORDS  
RECEIVED

BY: [Signature]  
DATE: JAN 19 2023 23-6473

3 attachments

- final demarcation.pdf  
203K
- FinalDemarcation\_SLUPMalakingPatag\_1.pdf  
19984K
- Final\_demarcated\_SMART\_MalakingPatag\_wgs84utmz50n.zip  
7K





**SKETCH MAP**  
showing the

**FINAL DEMARCATED AREA OF  
SPECIAL LAND USE PERMIT**

Issued to  
**PLDT INC.-SMART, INC**  
(Cellsite Tower and Access Trail)  
Located at

Barangay : Malaking Patag  
Municipality : Cullion  
Province : Palawan

Scale 1 : 2,000



Projection: Universal Transverse Mercator-Zone 50 (N)  
Datum: World Geodetic System 1984 (WGS84)

Cell Site Boundary (16m x 16m) : 256 Square Meters  
Access Trail (814.5m x 814.5m) : 1,629 Square Meters  
Approximate Total Area : 1,886 Square Meters

**Legend**

Lot Corner	Land Classification
Original Applied Area	Alienable & Disposable
Final Demarcated Boundary	Forestland
	UPF



Republic of the Philippines  
Department of Environment and Natural Resources  
Region IV - MIMAROPA  
**COMMUNITY ENVIRONMENT AND NATURAL RESOURCES OFFICE**  
Coron, Palawan

The information provided herein are true and correct to the best of this Office's professional knowledge and judgement.

Prepared by :  
**ARIEL C. DELIN II**  
Forest Technician II/ GIS Unit

Checked and Verified by :  
**JEODY I. CAC**  
Forester II/Chief, FUU

Attested by :  
**ARNEL D. CABANILLAS**  
LMO II/ In-Charge, RPS





Republic of the Philippines  
Department of Environment and Natural Resources  
MIMAROPA Region

**COMMUNITY ENVIRONMENT AND NATURAL RESOURCES OFFICE**  
Calamianes Island, Coron, Palawan  
Email address: [cenro\\_coron@yahoo.com](mailto:cenro_coron@yahoo.com)

March 28, 2022

**MEMORANDUM**

**FOR :** The Regional Executive Director  
MIMAROPA Region  
L&S Building,  
Roxas Blvd.  
Ermita Manila

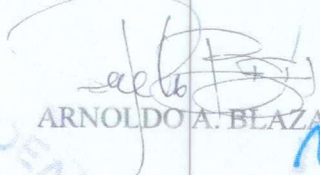
**FROM :** The CENRO, Coron, Palawan


**SUBJECT :** **FINAL DEMARCATED AREA OF SPECIAL LAND USE PERMIT (SLUP) OF PLDT, INC. – SMART INC. LOCATED AT BARANGAY MALAKING PATAG, CULION, PALAWAN.**

Respectfully forwarded is the demarcation report of the approved Special Land Use Permit of PLDT, Inc. – SMART Inc. located at Barangay Patag, Culion, Palawan.

Please be informed that the Corporation has already paid the Annual Government Share in the total amount of P10,000.00 and Performance Bond in the total amount of P20,000.00.

For your information and record.

  
ARNOLDO A. BLAZA, JR.





Republic of the Philippines  
Department of Environment and Natural Resources  
MIMAROPA Region

**COMMUNITY ENVIRONMENT AND NATURAL RESOURCES OFFICE**

Calamianes Island, Coron, Palawan  
Email address: [cenro\\_coron@yahoo.com](mailto:cenro_coron@yahoo.com)

March 28, 2022

**MEMORANDUM**

**FOR** : The Community Environment and  
Natural Resources Officer

**FROM** : Inspecting forest officer

**SUBJECT** : **FINAL DEMARCATED AREA OF SPECIAL LAND USE  
PERMIT (SLUP) OF PLDT, INC. - SMART INC. LOCATED AT  
BARANGAY MALAKING PATAG, CULION, PALAWAN.**

Documents attached:


- a. Geo-Tagged photos
- b. Sketch Map of final demarcated area.

Please be informed that on March 1, 2022 conducted final demarcation of the approved Special Land Use Permit of PLDT, INC. – SMART, INC. located at Barangay Malaking Patag, Culion, Palawan. However, during inspection the approved SLUP of the said Incorporation, the area is transferred, due that the contractor is find an area and easiest way of hauling of construction materials during the construction of the cell site tower. The approved SLUP is 0.0713 hectare and final demarcated is 0.1629 hectare.

Further the Corporation has already paid the Annual Government Share in the total amount of P10,000.00 and Performance Bond in the total amount P20,000.00.

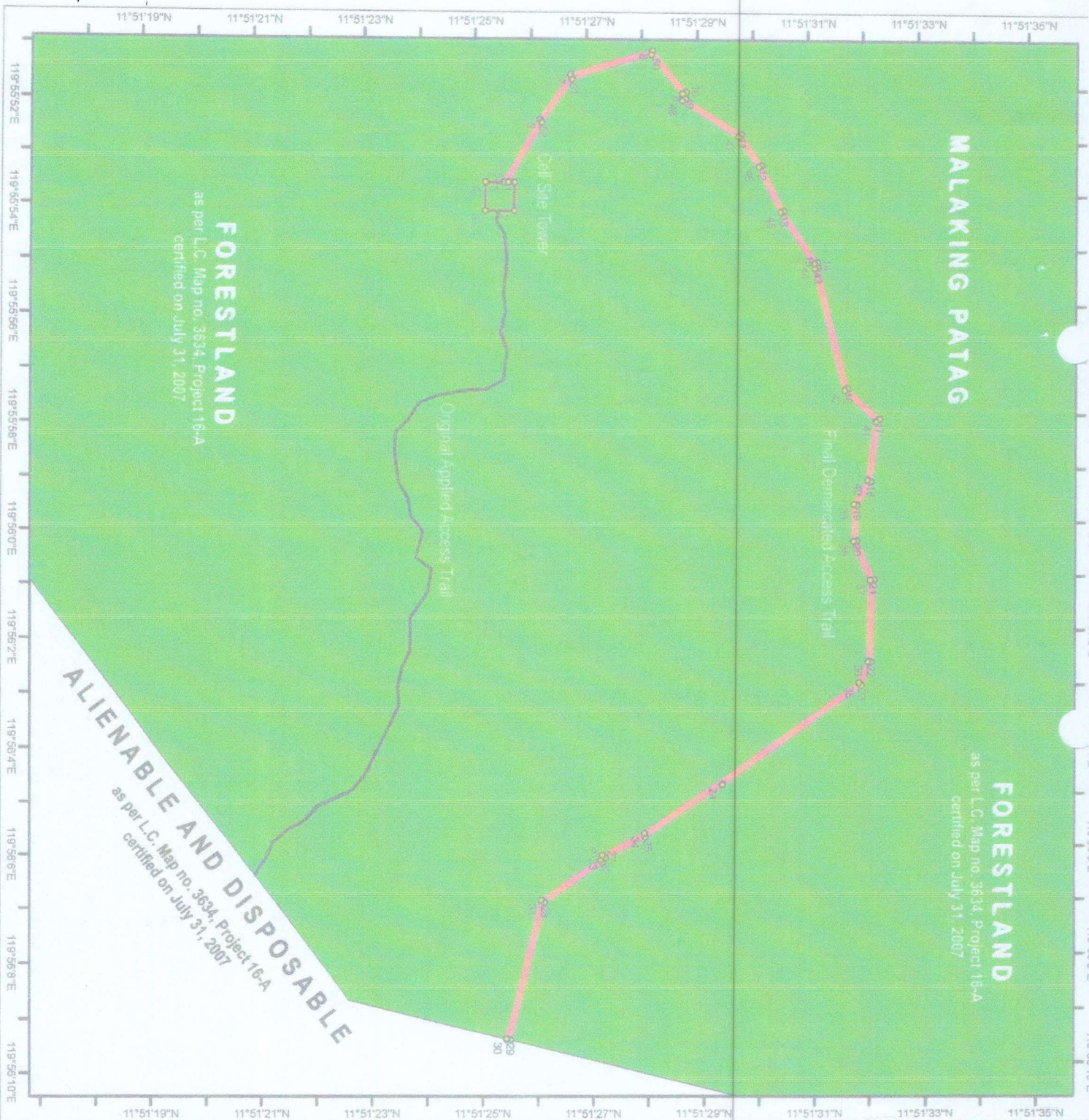
The undersigned recommend for the amendment the approved SLUP of PLDT, INC. – SMART, INC. from the area of 0.0713 hectare to 0.1629 hectare.

For your information and record.

  
TIMOTHY JEROME T. PANLILIO  
LMO

  
JEODY J. CAC  
F – II/Forest Utilization Unit





**FORESTLAND**  
as per L.C. Map no. 3634, Project 16-A  
certified on July 31, 2007

**ALIENABLE AND DISPOSABLE**  
as per L.C. Map no. 3634, Project 16-A  
certified on July 31, 2007



**FINAL DEMARCATED AREA OF  
SPECIAL LAND USE PERMIT**

Issued to  
**PLDT INC.-SMART, INC.**  
(Cellsite Tower and Access Trail)  
Located at

Barangay : Malaking Patag  
Municipality : Cullion  
Province : Palawan

Scale 1 : 2,000



Projection: Universal Transverse Mercator-Zone 50 (N)  
Datum: World Geodetic System 1984 (WGS84)

Cell Site Boundary (16m x 16m) : 256 Square Meters  
Access Trail (814.5m x 814.5m) : 1,629 Square Meters

Approximate Total Area : 1,886 Square Meters

Legend	
Lot Corner	
Original Applied Area	
Final Demarcated Boundary	
Land Classification	
Alienable & Disposable	
Forestland	
UPL	

Republic of the Philippines  
Department of Environment and Natural Resources  
Region IV- MIMAROPA  
**COMMUNITY ENVIRONMENT AND NATURAL RESOURCES OFFICE**  
Coron, Palawan

The information provided herein are true and correct to the best of this Office's professional knowledge and judgement.

Prepared by:

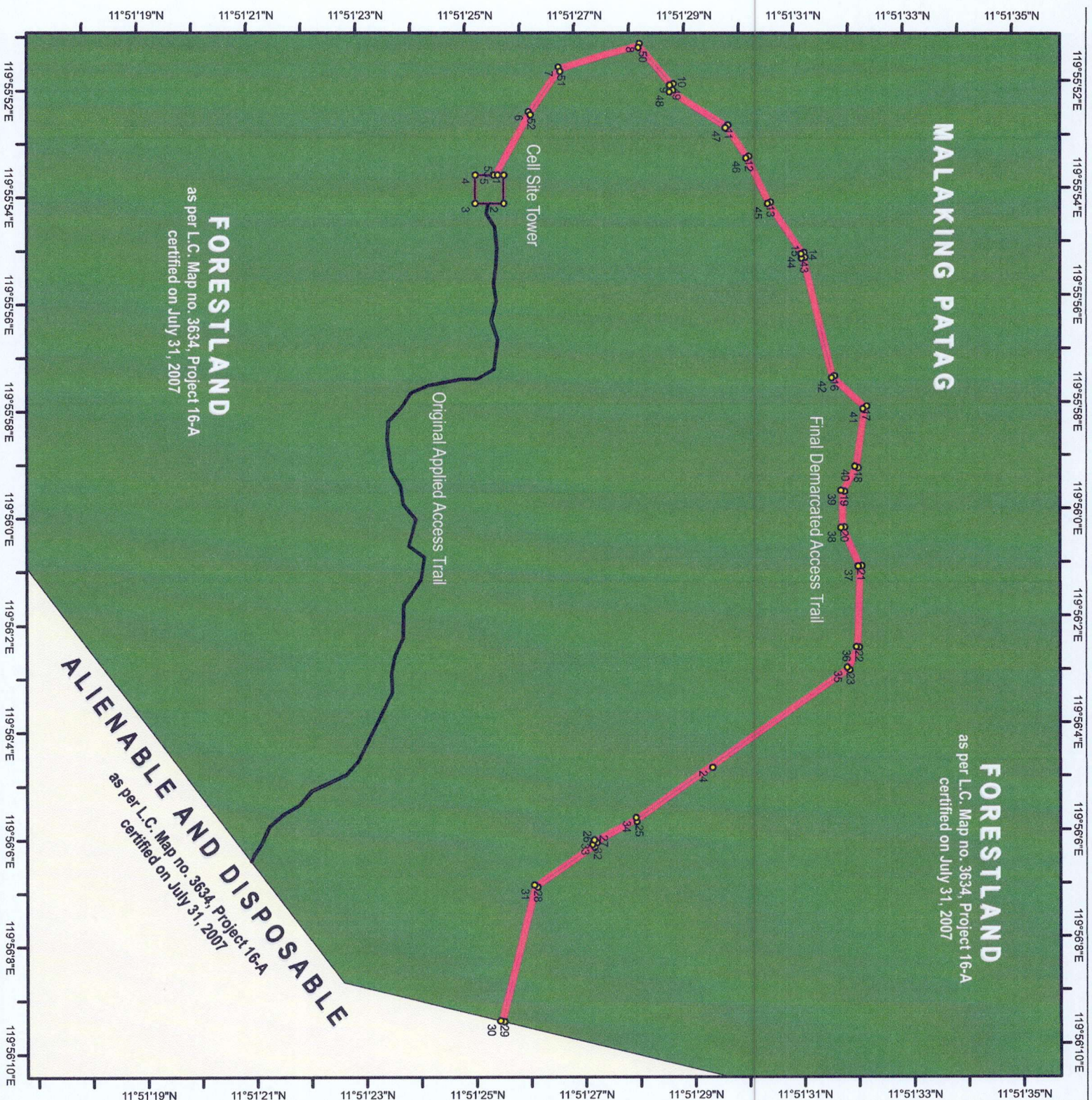
**ARNEL D. CABANILLAS**  
Forest Technician IV GIS Unit

Checked and Verified by:

**JEODIL CAC**  
Forester III-Chief, FIU

Attested by:  
  
**ARNEL D. CABANILLAS**  
LMO III In-Charge, RPS





**SKETCH MAP**  
showing the

**FINAL DEMARCATED AREA OF  
SPECIAL LAND USE PERMIT**

Issued to  
**PLDT INC.-SMART, INC**  
(Cellsite Tower and Access Trail)  
Located at

Barangay : Malaking Patag  
Municipality : Cullion  
Province : Palawan

Scale 1 : 2, 000



Projection: Universal Transverse Mercator-Zone 50 (N)  
Datum: World Geodetic System 1984 (WGS84)

Cell Site Boundary (16m x 16m) : 256 Square Meters  
Access Trail (814.5m x 814.5m) : 1, 629 Square Meters  
Approximate Total Area : 1, 886 Square Meters

**Legend**

	Lot Corner		Land Classification
	Original Applied Area		Alienable & Disposable
	Final Demarcated Boundary		Forestland
			UPF

Republic of the Philippines  
Department of Environment and Natural Resources  
Region IV - MIMAROPA  
COMMUNITY ENVIRONMENT AND NATURAL RESOURCES OFFICE  
Coron, Palawan

The information provided herein are true and correct to the best of this Office's professional knowledge and judgement.


Prepared by :  
**ARIEL C. DELIN II**  
Forest Technician II/ GIS Unit

Checked and Verified by :  
**JEODY I. CAC**  
Forester II/Chief, FUU


Attested by :  
**ARNEL D. CABANILLAS**  
LMO II/ In-Charge, RPS



OFFICIAL RECEIPT  
 of the  
 Republic of the Philippines




No. **6879475** **Y**  
 Date **MARCH 3, 2022**

Agency <b>DENR - CENRO</b>	Fund						
Payor <b>PLDT INC. SMART, INC.</b>							
Nature of Collection <b>Final Frnd. Stone</b>	Account Code						
<b>4/2022</b>	Amount <b>₱10,228.50</b>						
TOTAL							
₱10,228.50							
Amount in Words <b>Thirty Two Thousand Two Hundred</b>							
<b>thirty two thousand two hundred + 50/100ths only.</b>							
<input type="checkbox"/> Cash <input type="checkbox"/> Check <input type="checkbox"/> Money Order	<table border="1" style="width: 100%; border-collapse: collapse;"> <tr> <td style="width: 33%;">Drawee Bank</td> <td style="width: 33%;">Number</td> <td style="width: 33%;">Date</td> </tr> <tr> <td> </td> <td> </td> <td> </td> </tr> </table>	Drawee Bank	Number	Date			
Drawee Bank	Number	Date					
Received the amount stated above.							
 <b>RUBY ANN ECHAGUE</b> Collecting Officer							
NOTE: Write the number and date of this receipt on the back of check or money order received.							

CERTIFIED TRUE COPY  
  
**RUBY ANN ECHAGUE**  
 Acting Administrative Officer I



		Official Receipt of the Republic of the Philippines	
		No 6879474 Y	
		Date Nov 3, 2022	
Agency DENR - CENRO		Fund	
Payor PLOT INC. SMART, INC.			
Nature of Collection	Account Code	Amount	
Performance Bond		₱ 20,677.00	
TOTAL		₱ 20,677.00	
Amount in Words Twenty thousand Six Hundred Seventy Seven Pesos only.			
<input type="checkbox"/> Cash	Drawee Bank	Number	Date
<input type="checkbox"/> Check			
<input type="checkbox"/> Money Order			
Received the amount stated above.			
RUBY ANN F. ECHAGUE CREDIT OFFICER I			
Collecting Officer			
NOTE: Write the number and date of this receipt on the back of check or money order received.			

CERTIFIED TRUE COPY  
 RUBY ANN F. ECHAGUE  
 Acting Administrative Officer I





Geo-tagged photos of final demarcated area of Special Land Use Permit (SLUP) of PLDT, INC - SMART, INC, located at Barangay Malaking Patag, Culion, Palawan.



