

MEMORANDUM

FOR : The Regional Executive Director
MIMAROPA Region

THRU : The Assistant Regional Director for Technical Services

FROM : The OIC, PENR Officer

SUBJECT : **SUBMISSION OF REPORT ON LAWIN PATROLLING IN
SIBUYAN AND TABLAS ISLAND FOR THE PERIOD OF JANUARY
2023**

Respectfully submitting the monthly report of Data Managers on patrolling of Protected Areas and Forestlands using the LAWIN Forest Protection and Biodiversity Protection System for the period of January 2023.


Attached are the monthly accomplishment reports of Data Managers of Tablas with a patrol distance of **10.55** kilometers and Sibuyan Island with a patrol distance of **9.21** kilometers a total of **19.76** kilometers.

Illegal cutting was observed and addressed by patrollers by conducting regular monitoring and IEC within the vicinity.

However, the patrollers did not complete the target distance or quality patrol for the month due to the continuous raining or bad weather condition and the gadget malfunction during the actual patrolling.

For your information and further instructions.


ARNOLDO A. BLAZA, JR.



January 31, 2023

MEMORANDUM

FOR : The Regional Executive Director
MIMAROPA Region

THRU : The Assistant Regional Director for Technical Services

FROM : The OIC, PENR Officer

SUBJECT : **SUBMISSION OF REPORT ON LAWIN PATROLLING IN
SIBUYAN AND TABLAS ISLAND FOR THE PERIOD OF JANUARY
2023**


Respectfully submitting the monthly report of Data Managers on patrolling of Protected Areas and Forestlands using the LAWIN Forest Protection and Biodiversity Protection System for the period of January 2023.

Attached are the monthly accomplishment reports of Data Managers of Tablas with a patrol distance of **10.55** kilometers and Sibuyan Island with a patrol distance of **9.21** kilometers a total of **19.76** kilometers.

Illegal cutting was observed and addressed by patrollers by conducting regular monitoring and IEC within the vicinity.

However, the patrollers did not complete the target distance or quality patrol for the month due to the continuous raining or bad weather condition and the gadget malfunction during the actual patrolling.


For your information and further instructions.


ARNOLITO A. BLAZA, JR.



Republic of the Philippines
Department of Environment and Natural Resources
Lawin Forest and Biodiversity Protection System

**MT. GUITING-GUITING NATURAL PARK
PROTECTED AREA MANAGEMENT OFFICE
SIBUYAN ISLAND, ROMBLON
MONTHLY LAWIN ACCOMPLISHMENT REPORT
JANUARY 01-21, 2023**



Province of Romblon

DENR-Sibuyan Sub-Station & Protected Area Office
Sitio Logdeck, Brgy. Tampayan, Magdiwang, Romblon
e-mail: mt_guiting2@yahoo.com; mtguitingguiting@gmail.com
Mobile Phone No. 09284901038



Republic of the Philippines
Department of Environment and Natural Resources
Lawin Forest and Biodiversity Protection System

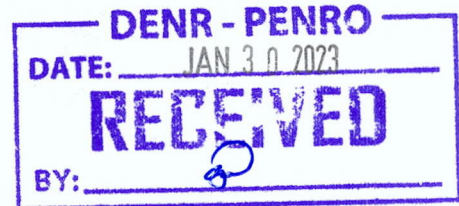
January 23, 2023

MEMORANDUM

FOR : The OIC-PENR Officer
Odiongan, Romblon

FROM : The OIC Sibuyan Sub-Station &
Concurrent PASu of MGGNP

SUBJECT : **SUBMISSION OF LAWIN PATROLLING REPORT IN
SIBUYAN ISLAND, ROMBLON FROM JANUARY 01-21,
2023.**



Respectfully submitting the summary report of patrolling using LAWIN Biodiversity and Forest Protection System conducted in Sibuyan Island, Romblon from January 01-23, 2023 to wit;

Records and observations collected by the data manager of SMART LAWIN from the three (3) patrol teams shows that a total of **9.21** kilometers were patrolled from January 01-23, 2023.

This month, LAWIN Patrollers conducted patrolling and monitoring in the illegal small scale gold mining in So. Banilad, Brgy. Mabini, San Fernando, Romblon they recorded two (2) illegal mining site and two (2) newly landslides in the area. The threats were addressed by conducting Information and Education Campaign in the nearest community and Brgy. Officials. As for now, patrollers are regularly conducting the same activities in the area.

The Data Manager generated a single patrol report for every team who conducted the patrolling for easy and accurate monitoring of their action taken on the recorded threats. A total of **9.21** kilometers were recorded by the data manager from January 2023 to present.

For information and records.

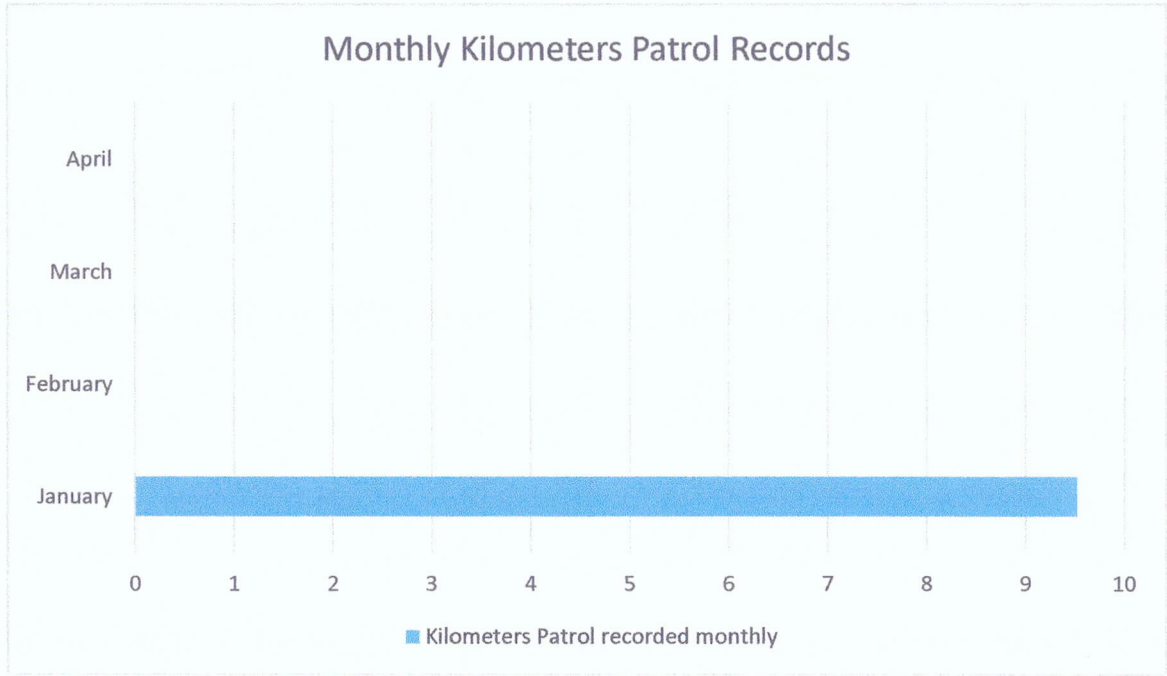

MANUEL B. ROMERO



The Chart below shows the threats recorded by the LAWIN patrollers for monthly monitoring.






The chart below shows the kilometers patrol recorded by LAWIN patrollers for monthly monitoring.

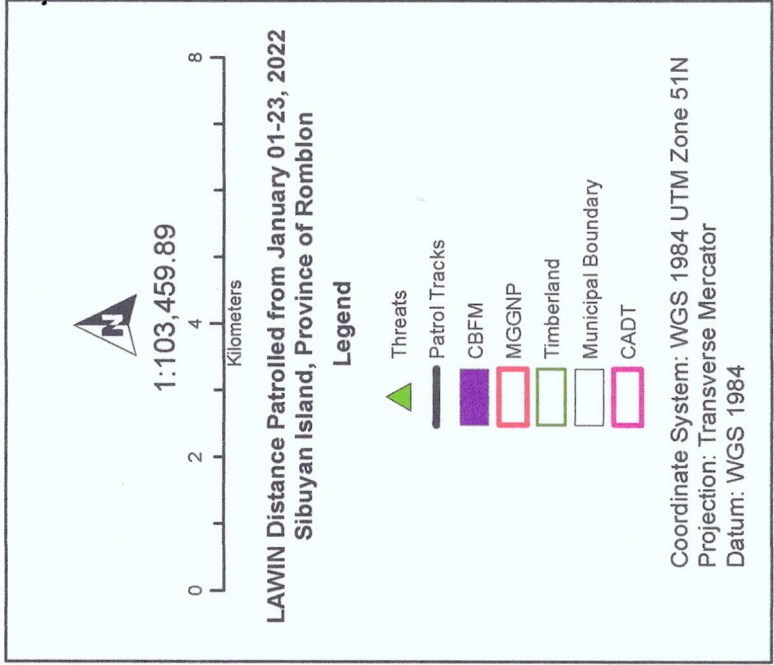
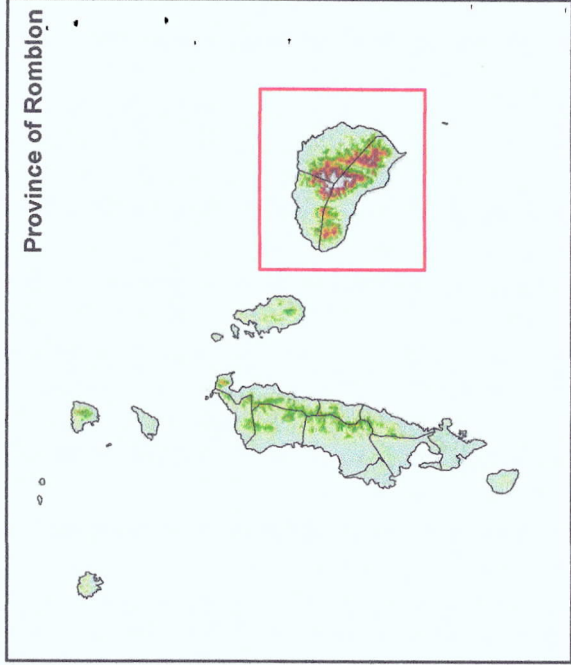
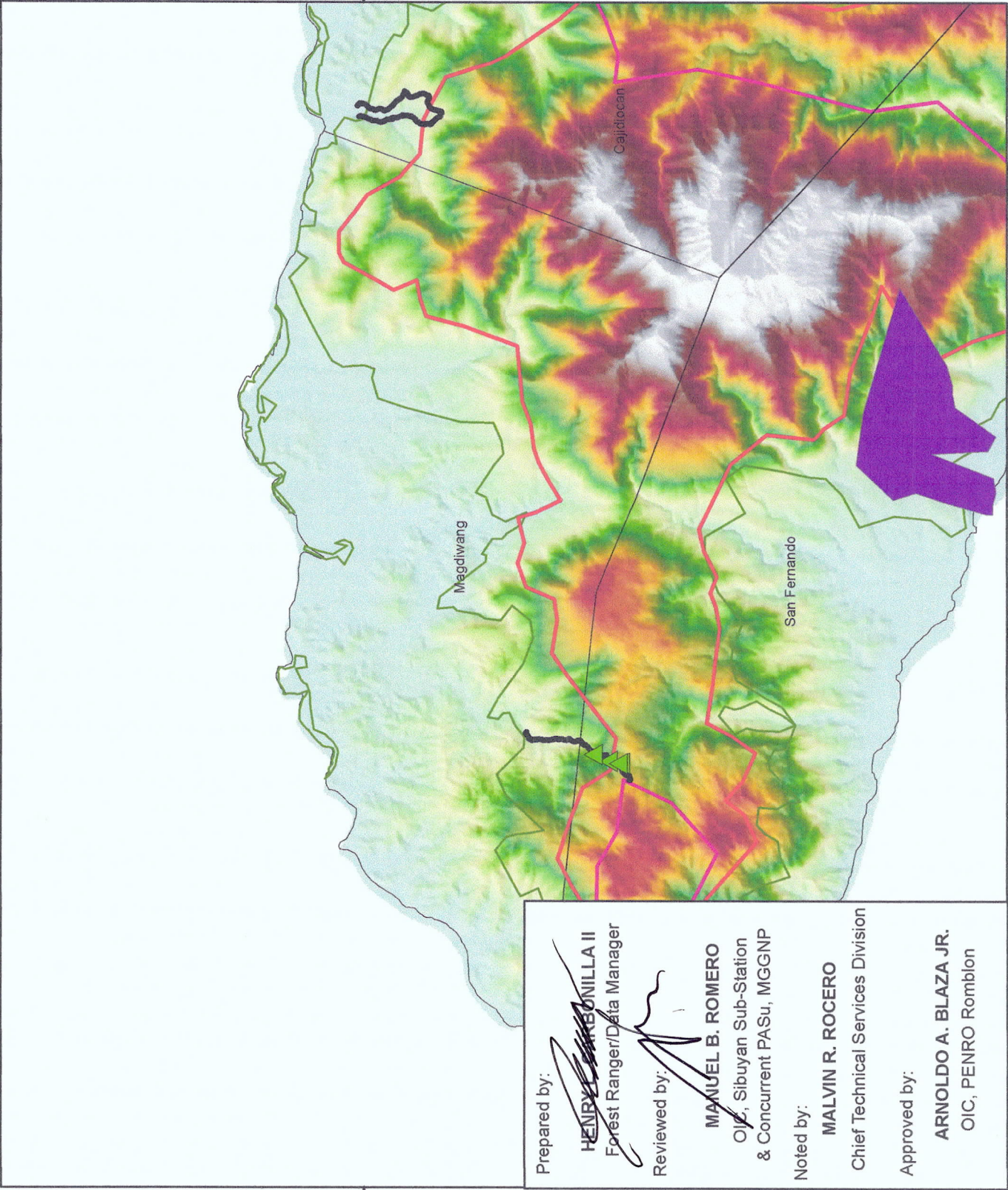




Republic of the Philippines
Department of Environment and Natural Resources
Lawin Forest and Biodiversity Protection System

Geo-tagged photos showing the status of the illegal small scale gold mining in So. Banilad, Brgy. Mabulo, San Fernando, Romblon.





Prepared by:
HENRY CARBONILLA II
Forest Ranger/Data Manager

Reviewed by:
MANUEL B. ROMERO
OIC, Sibuyan Sub-Station
& Concurrent PASu, MGGNP

Noted by:
MALVIN R. ROCERO
Chief Technical Services Division

Approved by:
ARNOLDO A. BLAZA JR.
OIC, PENRO Romblon



Republic of the Philippines
Department of Environment and Natural Resources
MIMAROPA REGION

MEMORANDUM

FOR : **THE PENR OFFICER**
Odiongan, Romblon

THRU : **THE OIC, Chief TSD**

FROM : **THE DATA MANAGER**

SUBJECT : **SUBMISSION OF MONTHLY**
ACCOMPLISHMENT REPORT FOR LAWIN
FOREST BIODIVERSITY PROTECTION
SYSTEM FOR THE MONTH OF JANUARY 01-21,
2023

Respectfully submitting the accomplishment report re: the above subject matter. Attached herewith are the Patrol report, Patrol Routes, Forest Condition and Patrol Observations conducted by teams (2) teams of Tablas Province of Romblon.


JOEVIN CRIS G. FODRA
Data Manager



Summary Patrol Report
Region 04B - Romblon

| | | |
|--------------------------|----|---------------------|
| Number of days analyzed: | 20 | 23 Jan 2023 2:20 PM |
|--------------------------|----|---------------------|

This report presents the patrol performance and quality of the implementing unit during the above stated period of time (number of days). The report contains information on accomplishment rate, coverage and intensity of patrolling in different forest types on patrol distance covered per patroller. The information is meant to provide a basis for patrol planning for the next planning period and implementation of adaptive measures to enhance patrolling as necessary.

Overall accomplishment rate*

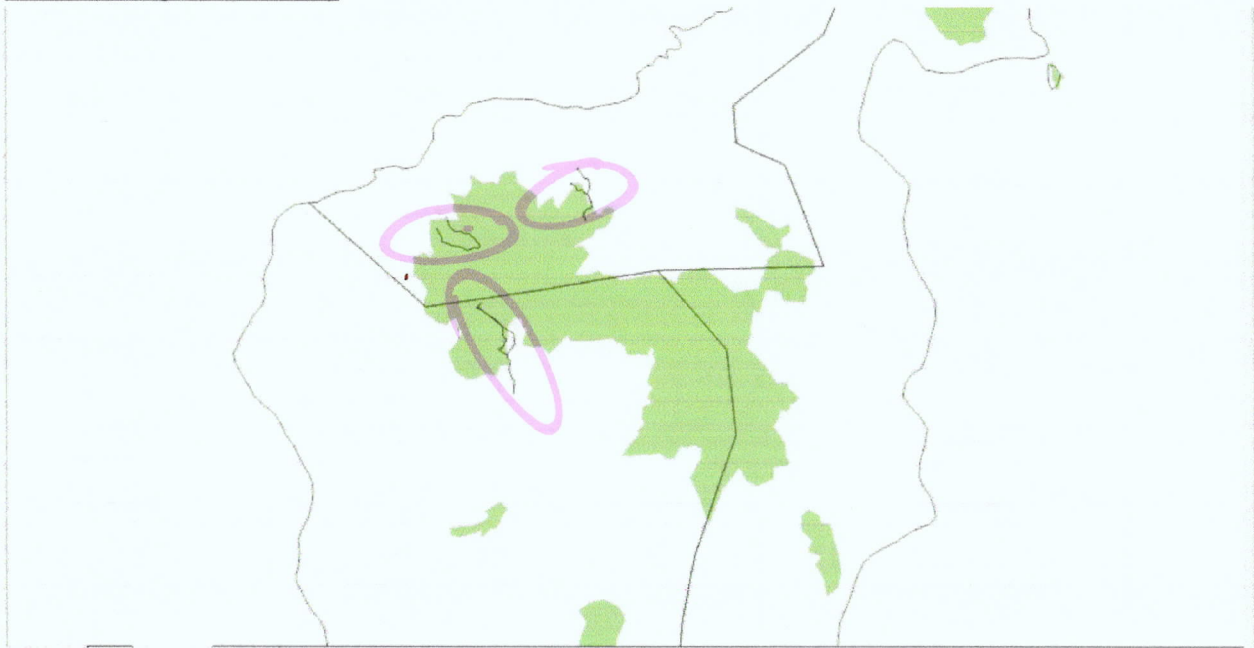


| Accomplishment* for the period | Target* distance for the period |
|-----------------------------------|--|
| 10.55 | 94.50 |

Accomplishment Rate:
11.17%

*Target is computed based on 10km target per team of 4 DENR patrollers per month

Patrol coverage and intensity





Republic of the Philippines
Department of Environment and Natural Resources
Lawin Forest and Biodiversity Protection System

Patrol distance covered by each forest ranger

| Forest Ranger | Patrol Distance Accomplished |
|--------------------|------------------------------|
| Al jhon Padua | 5.71 |
| Eddie Dulay | 5.71 |
| Rogelio Agcaoili | 5.71 |
| Bernie Soguilon | 4.84 |
| Dicky Famero | 4.84 |
| Eduardson Simeon | 4.84 |
| Iloisa Amor Moreno | 4.84 |
| Michelle Mato | 4.84 |
| Nelson Morada | 4.84 |

Summary Threat Report

Region 04B - Romblon

Number of days analyzed: 20

23 Jan 2023 2:37 PM

This report presents information for the implementing units of DENR to effectively plan and carry out actions for addressing observed threats to the forest.

Threats observed and level of response required

| Threat | No. of Observations | Emergency - Immediate action required! | Level 1 - Action required within a week | Level 2 - Action required within a month |
|------------------|---------------------|--|---|--|
| Cutting of Trees | 1 | 0 | 0 | 0 |
| Garbage | 1 | 0 | 0 | 0 |

Location of observed threats

