




Republic of the Philippines
Department of Environment and Natural Resources
MIMAROPA Region
PROVINCIAL ENVIRONMENT AND NATURAL RESOURCES OFFICE



DEC 20 2022

MEMORANDUM

FOR : The Regional Executive Director
DENR MIMAROPA Region
1515 DENR By the Bay Building, Roxas Boulevard,
Barangay 668, Ermita, Manila

THRU : The ARD for Technical Services

FROM : The OIC, PENR Officer

SUBJECT : **SUBMISSION OF THE CORRECTED SPOT REPORT
REGARDING ONE DEAD TAMARAW FOUND WITHIN
MTS. IGLIT-BACO NATURAL PARK (MIBNP)**

Forwarded is the memorandum dated December 7, 2022 of Assistant PASu of Mounts Iglit-Baco Natural Park (MIBNP) regarding submission of the corrected spot report regarding one (1) dead Tamaraw found within Mounts Iglit-Baco Natural Park (MIBNP) on March 3, 2022. Please be informed that the dead tamaraw was found approximately 100 meters away from Magawang Station and 5 meters away from foot trail going to Station 2 with geographical coordinates 12°42'0"N, 121°44'E.

Based on the report, the tamaraw is male approximately 19-20 years old and may have died as a result of bullfighting due to serious injuries, including two holes caused possibly by another male Tamaraw's horn.

Attached herewith is the spot report, geotagged photos and corrected location map of the above-mentioned subject for your reference.

For information and record.


ERNESTO E. TAÑADA



Republic of the Philippines
Department of Environment and Natural Resources
MIMAROPA Region
Provincial Environment and Natural Resources Office
MOUNTS IGLIT-BACO NATURAL PARK
PROTECTED AREA MANAGEMENT OFFICE

December 7, 2022

MEMORANDUM

FOR : The Regional Executive Director
DENR MIMAROPA Region
1515 DENR By the Bay Bldg., Roxas Blvd., Ermita, Manila

THRU : The OIC, PENRO Officer
Mamburao, Occidental Mindoro

FROM : The Assistant Protected Area Superintendent
Mts. Iglit-Baco Natural Park


SUBJECT : **SUBMISSION OF THE CORRECTED SPOT REPORT
REGARDING ONE DEAD TAMARAW FOUND WITHIN
MTS. IGLIT-BACO NATURAL PARK (MIBNP)**

Respectfully submitted herewith the corrected spot report regarding one (1) Tamaraw found dead in Tamaraw Core Habitat within Mts. Iglit-Baco Natural Park (MIBNP) on March 3, 2022. The dead tamaraw was found approximately 100 meters away from Magawang Station and 5 meters away from foot trail going to Station 2 with geographical coordinates 12°42'0"N, 121°4'4"E.



The MIBNP-PAMO field personnel found that the dead Tamaraw was male and approximately 19-20 years old and may have died as a result of bullfighting. The body of the Tamaraw clearly indicates serious injuries, including two holes caused possibly by another male Tamaraw's horn.

Attached herewith is the spot report, geotagged photos and corrected location map of the above-mentioned subject for your perusal.

For information and record.



NEIL ANTHONY A. DEL MUNDO





Republic of the Philippines
Department of Environment and Natural Resources
MIMAROPA Region
Provincial Environment and Natural Resources Office
MOUNTS IGLIT-BACO NATURAL PARK
PROTECTED AREA MANAGEMENT OFFICE

March 4, 2022

MEMORANDUM

FOR : The Protected Area Superintendent
Mts. Iglit-Baco Natural Park, PAMO

FROM : Park Maintenance Foreman
Mts. Iglit-Baco Natural Park

SUBJECT : **ONE TAMARAW FOUND DEAD AT THE TAMARAW
CORE HABITAT IN MTS. IGLIT-BACO NATURAL PARK**

Please be informed that the PAMO team conducted patrolling and monitoring inside the Tamaraw core habitat in Mts. Iglit-Baco Natural Park on March 3, 2022. At around 5:08 in the afternoon, the team found one (1) dead Tamaraw approximately 100 meters away from Magawang Station and 5 meters along the foot trail with coordinates 12°42'0"N, 121°44'E. In our observation it was dead a day ago. It is a male Tamaraw with an estimated age of 19-20 years old.

The cause of death of the Tamaraw was because of Bull Fighting. It has a wound from stricken horn at the part of the neck and the back part of the thigh. The team made a 2 meters length x 1 meter width and 1.5 meters deep hole to bury the dead Tamaraw. The team made a spot report and submitted it to the head of the Office.


Attached herewith a geotagged photos

For your information and record

Prepared by:


RODOLFO B. ABOWAC

Noted by:


ROBERTO T. SUAVERDEZ
Law Enforcement Chief



121°4'0"E



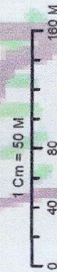
12°42'0"N

Magawang Station - Station 3

Sabluyan



Technical Description			
No.	Latitude	Longitude	Remarks
1	12° 42' 0.571" N	121° 4' 7.709" E	Magawang Station
2	12° 42' 0.000" N	121° 4' 4.000" E	Dead Tamaraw Loc.



1:5,000

Coordinate System: GCS WGS 1984
Projection: WGS 1984
Datum: WGS 1984
Units: Meter

NOTE: This Map is produced for office reporting/
planning purposes only.

121°4'0"E

121°4'30"E

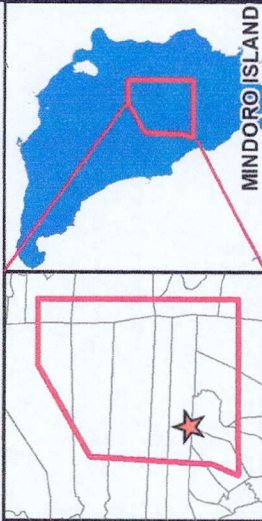


Republic of the Philippines
Department of Environment and Natural Resources
MIMAROPA REGION
MTS. IGLIT-BACO NATURAL PARK
Protected Area Management Office
Purok 2A, Nipap Bldg, San Roque, San Jose, Occidental Mindoro

LOCATION MAP OF TAMARAW FOUND DEAD WITHIN CORE HABITAT DUE TO BULL FIGHTING

Located at Mun. of Sablayan, Occ. Mindoro

Location Map



Legend



Tamaraw Found Dead



Bunkhouse - Station

Prepared by:

EUGENE S. SECRETO

Park Maintenance Extension/Chief CDS

GIS Focal

Data Source:

Mts. Iglit-Baco Natural Park - (MIBNP)

Protected Area Management Office (PAMO)

Department of Environment and Natural Resources (DENR)

121°4'30"E