




Republic of the Philippines
Department of Environment and Natural Resources
PROVINCIAL ENVIRONMENT AND NATURAL RESOURCES OFFICE
MIMAROPA Region



DEC 20 2022

MEMORANDUM

FOR : The Regional Executive Director
1515 DENR By the Bay Building, Roxas Boulevard
Barangay 668, Ermita, Manila

THRU : The ARD for Technical Services

FROM : The OIC, PENR Officer

SUBJECT : SUBMISSION OF MONTHLY REPORT ON LAWIN FOREST
AND BIODIVERSITY PROTECTION SYSTEM

Respectfully forwarded is the memorandum dated December 14, 2022 from CENRO Sablayan pertaining to the above mentioned subject.

Please be informed that CENRO Sablayan accomplished 45.37 kilometres with no threats observed/recorded during this month.

For information and record.


ERNEST E. TAÑADA



Republic of the Philippines
Department of Environment and Natural Resources
PENRO - Occidental Mindoro
DOCUMENT TRACKING SLIP

Document Number : P-2022-00004664
Date Received : 2022-12-16
Originating Office : CENRO SABLAYAN
Sender Name : FOR. ANASTACIO A. SANTOS
Address : SABLAYAN OCC MDO
Subject : SUBMISSION OF MONTHLY REPORT LAWIN FOREST AND BIODIVERSITY PROTECTION SYSTEM
Document Type : MEMORANDUM
Addressee : PENRO
Attachment Details : 5 PAGES 3 SETS - attachment/zjRQTCTyq25vgAyZvtTDZvrnxnsFIQRP9Vkytzae0.pdf

ROUTING AND ACTION INFORMATION

FROM	DATE / TIME OF ACTION	FOR / TO	ACTION
PENRO - OCCIDENTAL MINDORO - RECORDS SECTION	2022-12-16 10:03:07	PENRO - OCCIDENTAL MINDORO - RECORDS SECTION	Status : DOCUMENT CREATED By : ANAGEN
PENRO - OCCIDENTAL MINDORO - RECORDS SECTION	2022-12-16 10:03:30	PENRO - OCCIDENTAL MINDORO - RECORDS SECTION	Status : ATTACHED A FILE By : ANAGEN Remarks : attachment/zjRQTCTyq25vgAyZvtTDZvrnxnsFIQRP9Vkytzae0.pdf
PENRO - OCCIDENTAL MINDORO - RECORDS SECTION	2022-12-16 10:03:41	PENRO - OCCIDENTAL MINDORO - OFFICE OF THE PENRO	Status : FORWARD TO By : ANAGEN

PENRO 12-16-22 10:03
Chif eos MES
(Duplicate copy) *thru dated*
Nov. 7, 2022 *pls act*

tsn 12/16/22 tsn-sby
44-4



Republic of the Philippines
Department of Environment and Natural Resources
MIMAROPA Region
COMMUNITY ENVIRONMENT AND NATURAL RESOURCES OFFICE
National Road, Brgy. Sto. Niño, Sablayan, Occidental Mindoro
E-mail: cenrosablayan@denr.gov.ph

December 14, 2022


MEMORANDUM

FOR : The OIC, PENR Officer
THRU : The Chief, Technical Services Division
FROM : The CENR Officer
SUBJECT : **SUBMISSION OF MONTHLY REPORT FOR LAWIN FOREST AND BIODIVERSITY PROTECTION SYSTEM**

Respectfully submitted is the Accomplishment Report of LAWIN Forest and Biodiversity Protection System for the month of December 2022 within CENRO Sablayan Forest Conservation Area including Mt. Calavite Wildlife Sanctuary (MCWS) and Mts. Iglit-Baco National Park (MIBNP). This is in pursuant to Joint FMB-BMB Technical Bulletin No.2016-01 (*Enhancing Forest Protection Through Application of the LAWIN Forest and Biodiversity Protection System*). A total of 45.37 kilometers were accomplished for this month.

For your information and record.


FOR. ANASTACIO A. SANTOS, MPA





Republic of the Philippines
Department of Environment and Natural Resources
MIMAROPA Region
COMMUNITY ENVIRONMENT AND NATURAL RESOURCES OFFICE
National Road, Brgy. Sto. Niño, Sablayan, Occidental Mindoro
E-mail: cenrosablayan@denr.gov.ph

December 14, 2022

MEMORANDUM

FOR : The CENR Officer
THRU : The Deputy CENR Officer
FROM : The Chief, EMS
SUBJECT : **SUBMISSION OF MONTHLY REPORT FOR LAWIN FOREST AND BIODIVERSITY PROTECTION SYSTEM**

Respectfully submitting herewith, the Accomplishment Report of **LAWIN Forest and Biodiversity Protection System** for the month of December 2022 within CENRO Sablayan Forest Conservation Area including Mt. Calavite Wildlife Sanctuary (MCWS) and Mts. Iglit-Baco National Park (MIBNP). The total patrolled distance was 45.37 km. No threat was recorded during this month.

For your information and record.


ARISTON S.J. RAMOS



Monthly Patrol Report of CENRO Sablayan
Region 04B – Sablayan

Number of days analyzed: 20

December 14, 2022 10:04 AM

This report presents the patrol performance and quality of the implementing unit during the above stated period of time (number of days). The report contains information on accomplishment rate, coverage and intensity of patrolling in different forest types on patrol distance covered per patroller. The information is meant to provide a basis for patrol planning for the next planning period and implementation of adaptive measures to enhance patrolling as necessary.

Overall accomplishment rate*

Accomplishment* for the period

45.37 km

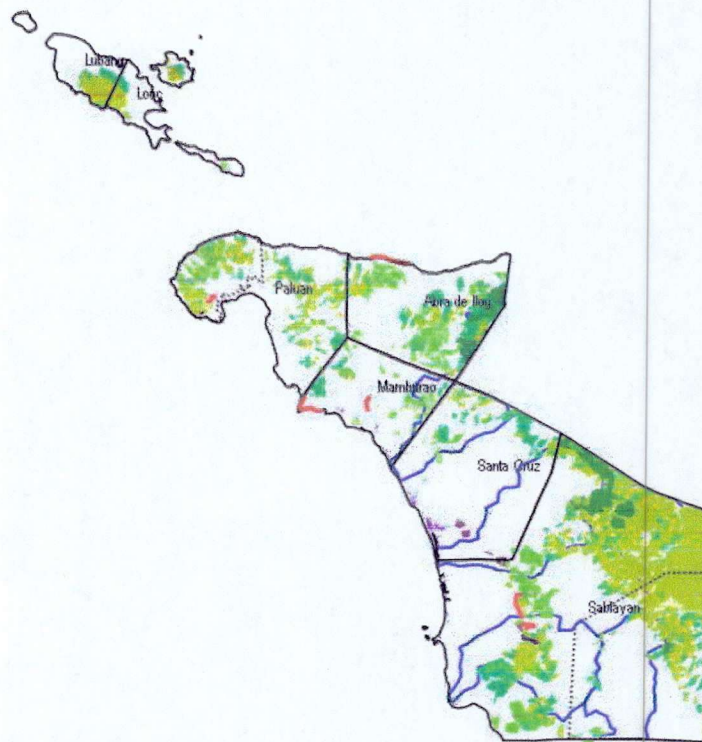
**Target* distance for the
period**
90 km

Accomplishment Rate:

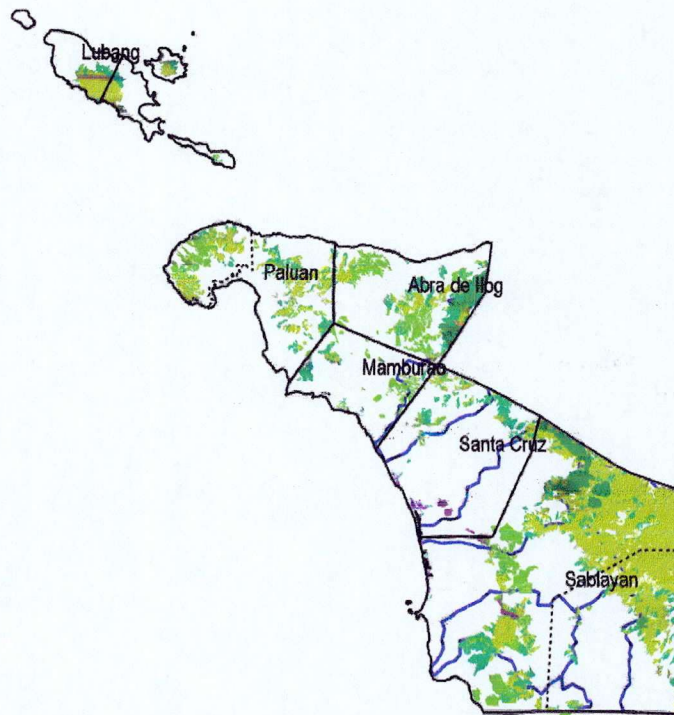
50.41 %

*Target is computed based on 10km target per team of DENR patrollers per month





PATROL COVERAGE AND INTENSITY



Actions taken to address observed threats during patrols



Legend

-  Emergency
-  Level 1
-  Level 2
-  Level 3