



Republic of the Philippines
Department of Environment and Natural Resources
MIMAROPA Region
PROVINCIAL ENVIRONMENT AND NATURAL RESOURCES OFFICE
Bgy. Sta. Monica, Puerto Princesa City, Palawan
Telfax No. (048) 434 - 8791
Email Add: penropalawan@denr.gov.ph

RECEIVED

06 JAN 2023

☐ INCOMING

☐ OUTGOING
DATE NO.

December 27, 2022

MEMORANDUM

FOR : The Regional Executive Director
DENR MIMAROPA Region
1515 DENR By the Bay Building, Roxas Boulevard,
Barangay 668, Ermita, Manila

THRU : The OIC, ARD for Technical Services

FROM : The Provincial Environment and
Natural Resources Officer

SUBJECT : LAWIN FOREST AND BIODIVERSITY PROTECTION
SYSTEM ACCOMPLISHMENT REPORT OF CENRO
TAYTAY-EL NIDO FOR THE MONTH OF DECEMBER 2022

Respectfully forwarded is the memorandum of CENRO Taytay, Palawan dated December 12, 2022 relative the above subject.

As reported, a total of 53 kilometers distance were patrolled for the month of December 2022. In addition, there were twenty-two (22) threats recorded/observed. *(Please refer to the attached matrix of the report)*

For information and further instruction.


FELIZARDO B. CAYATOC

Copy Furnished:
CENRO Taytay, Palawan
<cenrotaytay@denr.gov.ph>
KVE/MES Doc. No. 2022-11572

DENR-PALAWAN
PENRO-RECORDS
RELEASED

By 
Date: 28 DEC 2022 CN 22-3494



Republic of the Philippines
Department of Environment and Natural Resources
MIMAROPA Region
COMMUNITY ENVIRONMENT AND NATURAL RESOURCES OFFICE
By the National Highway, Poblacion, Taytay, Palawan 5312
SMART/TNT Textline 0912-171-3889 PLDT Hotline 716-0400
Email: cenrotaytay@denr.gov.ph

December 12, 2022

MEMORANDUM

FOR : The Provincial Environment and
Natural Resources Officer-Palawan
Sta. Monica, Puerto Princesa City, Palawan

FROM : The Community Environment and
Natural Resources Officer
Taytay, Palawan

SUBJECT : **LAWIN FOREST AND BIODIVERSITY PROTECTION SYSTEM
ACCOMPLISHMENT REPORT OF CENRO TAYTAY-EL NIDO WITH 53
KILOMETERS ACCOMPLISHED PATROL DISTANCE FOR THE MONTH OF
DECEMBER 2022**

**DENR PENRO
PALAWAN RECORDS
RECEIVED**

BY: [Signature]
DATE: DEC 12 2022 22-11572

Respectfully forwarding is the report of Forest Technician I Rodel M. Dorado dated December 12, 2022 re: the Landscape and Wildlife Indicator (LAWIN) Forest and Biodiversity Protection System Report for the month of December 2022 with 55 kilometers accomplished patrol distance. This is our **Means of Verification (MoV)** on the activity.

Please acknowledge the receipt hereof through e-mail address above.

CONRADO M. CORPUZ

**DENR CENRO
TAYTAY, PALAWAN
RELEASED**

BY: [Signature]
DATE: DEC 19 2022 3728



Republic of the Philippines
Department of Environment and Natural Resources
MIMAROPA Region
COMMUNITY ENVIRONMENT AND NATURAL RESOURCES OFFICE
By the National Highway, Poblacion, Taytay, Palawan 5312
SMART/TNT Textline 0912-171-3889 PLDT Hotline 716-0400
Email: cenrotaytay@denr.gov.ph

December 12, 2022


MEMORANDUM

FOR : The Community Environment and Natural Resources Officer

THRU : Chief, Enforcement and Monitoring Section

FROM : Forest Technician I/Lawin Data Manager

SUBJECT : **LAWIN FOREST AND BIODIVERSITY PROTECTION SYSTEM ACCOMPLISHMENT REPORT OF CENRO TAYTAY-EL NIDO WITH 55 KILOMETERS ACCOMPLISHED PATROL DISTANCE FOR THE MONTH OF DECEMBER 2022**



This pertains to target activity 001 LAWIN patrolling under menu 10 sustainable implementation of Forest and Biodiversity Protection System of CENRO Taytay-El Nido for the month of December 2022 covering from November 16, 2022 to December 12, 2022.

Please be informed that Lawin Patrollers of this Office accomplished a total of 53 kilometres travelled distance.

The threats observed are shown below:
Table 1 Number of Observed Threats

Threats	Count
Typhoon-related Threats	8
Hut or House and Other Infrastructure	6
Cutting of Trees	4
Garbage	3
Slash and Burn Farming (Kaingin)	1

To address the threats above, this Office continuously conducts post patrol which resulted to apprehension of 8,879 bd. Ft. of assorted lumber.

Top five (5) patrollers for the period are shown below:
Table 2 Patrollers with Patrol Distance

Name of Patrollers	Distance (km.)
Bryan Casiple	19.77
Herson Caliao	19.44
Del Rosario Janssen	19.21
Michael Marasigan	17.86
Bienvenido III Veguilla	15.49

The continuous conduct of foot patrol, surveillance and monitoring activity as well strengthen the Information, Education and Communication (IEC) campaign are hereby recommended.

For information and record.


RODEL M. DORADO

Attachments: Summary Patrol Report
Forest Protection Effectiveness Report



Summary Patrol Report
Region 04B - Taytay

Number of days analyzed: 26

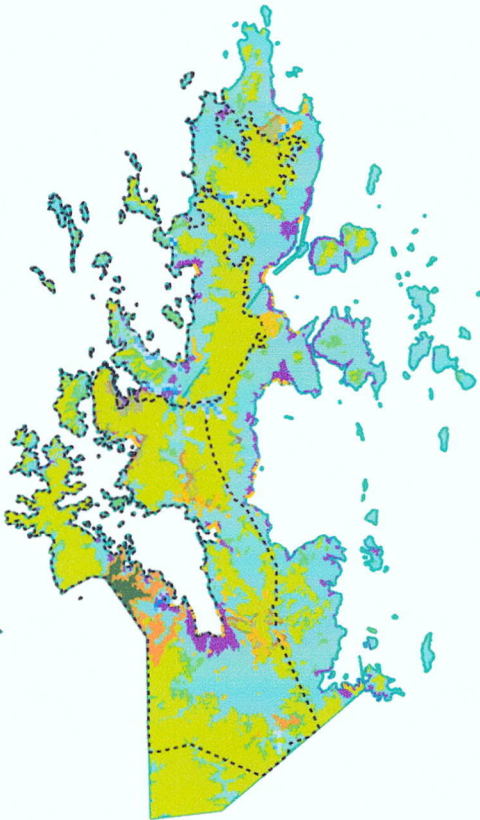
This report presents the patrol performance and quality of the implementing unit during the above stated period of time (number of days). The report contains information on accomplishment rate, coverage and intensity of patrolling in different forest types on patrol distance covered per patroller. The information is meant to provide a basis for patrol planning for the next planning period and implementation of adaptive measures to enhance patrolling as necessary.

Overall accomplishment rate*



*Target is computed based on 10km target per team of 4 DENR patrollers per month

Patrol coverage and intensity





Republic of the Philippines
Department of Environment and Natural Resources
MIMAROPA Region

COMMUNITY ENVIRONMENT AND NATURAL RESOURCES OFFICE

By the National Highway, Poblacion, Taytay, Palawan 5312

SMART/TNT Textline 0912-171-3889 PLDT Hotline 716-0400

Email: cenrotaytay@denr.gov.ph

Patrol distance covered by each forest ranger

Forest Ranger	Patrol Distance Accomplished
Bryan Casiple	19.77
Herson Caliao	19.44
Del Rosario Janssen	19.21
Michael Marasigan	17.86
Bienvenido III Veguilla	15.49
Rodel Dorado	14.73
Jonathan Arzaga	13.93
Erwin Balvin	11.14
Francis Abe Bose	11.14
Richen Armenia	11.14
Richard Valones	11.14
Ricky Tandoc	11.14
Rocky Dalabajan	11.14
John Ediret Pable	10.93
John Vincent Cuyo	10.93
Serville Loberto	10.15
Gerald Namoc	10.09
Juanito Boragay Jr.	9.01
Sandy Delos Santos	8.13
Voltaire Delos Angeles	7.98
Jesrel Dalojo	7.79
Richard Parinas	6.48
Jovan Villanueva	5.44
Romnick Juan	3.15
Alfie Didal	3.05
Anziel Albag	3.05
Ryan Cacacha	2.95
Bret Hart Sanogal	2.65
Jayrone Sta. Rosa	2.65
Reynaldo Salvador	2.65
Yolando Edep	1.83
Anthony Escala	0.40
Catalino Cabalda Jr.	0.33
Cyril Valente	0.33
Danilo Moreno	0.33



Forest Protection Effectiveness Report

Region 04B - Taytay


Number of days analyzed:

26

This reports presents trends in observations of forest condition, regeneration, threats and indicator species. The combined presentation allows for an evaluation if protection efforts are effective, conservation targets are met and the forest achieves the desired future forest condition. Protection efforts are effective, when records of forest condition, regeneration and indicator species show an upward trend towards more observations more and denser regeneration, particularly in degraded forest areas. Increasing trends in indicator species suggest that the improved forest condition is providing a better habitat for forest dependent species. All trends presented are put in relation to the patrol effort to provide comparability. Forest cover data were derived from 2003 and 2010 NAMRIA land cover maps.

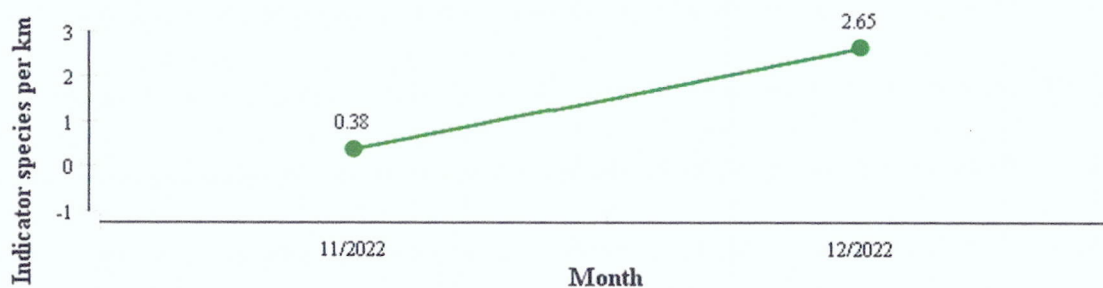
Trends of Observations per Patrol Kilometer in the Forest Conservation Area

Trend in Threats



A decreasing trend in threats in the forest conservation area mean effective forest protection; an increasing trend means the opposite.

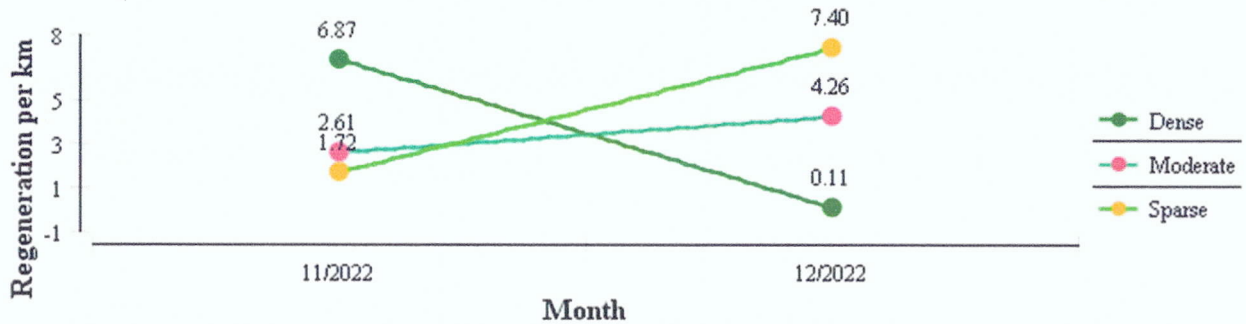
Trend in Indicator Species



An increasing trend in indicator species in the forest conservation area means effective forest protection; a decreasing trend means the opposite.



Trends in Regeneration Density



An increasing trend in regeneration means effective forest protection; a decreasing trend means the opposite.

Trends of most common Threats

