



0-1608 4775
14
Republic of the Philippines
Department of Environment and Natural Resources
PENRO Marinduque



MEMORANDUM

FOR : The Regional Executive Director
DENR MIMAROPA Region

THRU : The OIC, Assistant Regional Director for Technical Services

FROM : The OIC-PENR Officer

SUBJECT : REQUEST FOR THE LIST OF COMMUNITY WATERSHEDS

DATE : December 20, 2022

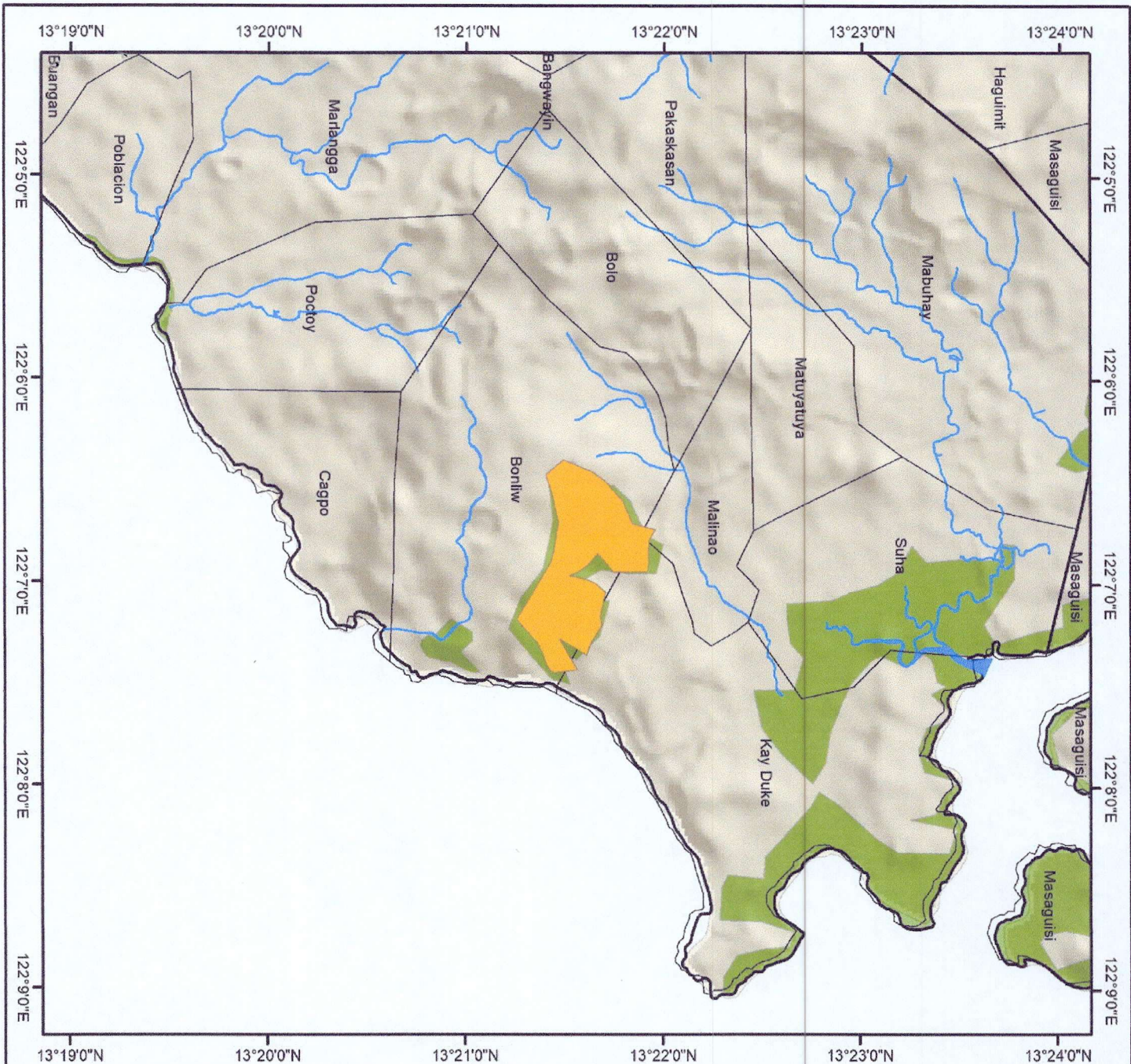
In relation with the Memorandum received on December 16, 2022 regarding the Request for the List of Community Watersheds declared by the DENR Secretary or with a co-management agreement with Local Government Unit (LGU), respectfully submitted is the response on the above mentioned subject, to wit;

There are two proclaimed watersheds within the Province of Marinduque. The Torrijos Watershed Forest Reserve (TWFR) with an area of 105.0 hectares under Proclamation No. 463 and the Naampias River Watershed Forest Reserve (NRWFR) with an area of 417.0 hectares under Proclamation No. 357. These watersheds were proclaimed on April 6, 1932 and April 20, 1994 respectively. On the other hand, there are no listed community watersheds in the province with co-management agreement with Local Government Units (LGUs).

Attached are the maps showing the relative location of TWFR and NRWFR for your reference.

For information and records.


IMELDA M. DIAZ



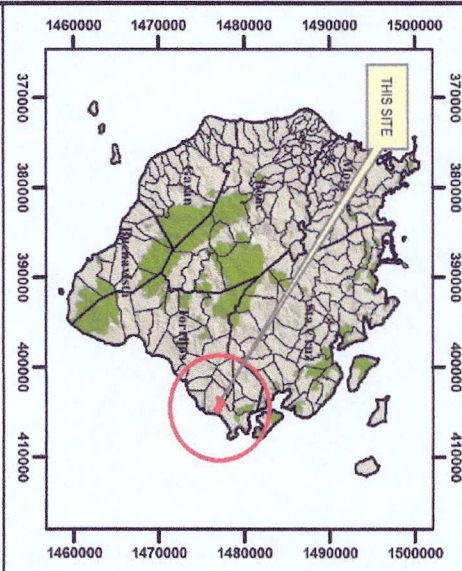
MAP SHOWING THE TORRIJOS WATERSHED FOREST RESERVE (TWFR)

LOCATION:
Barangay: Bonliw
Municipality: Torrijos
Province: Marinduque

Approximate Area: 105.0 hectares

SCALE = 1:50,000

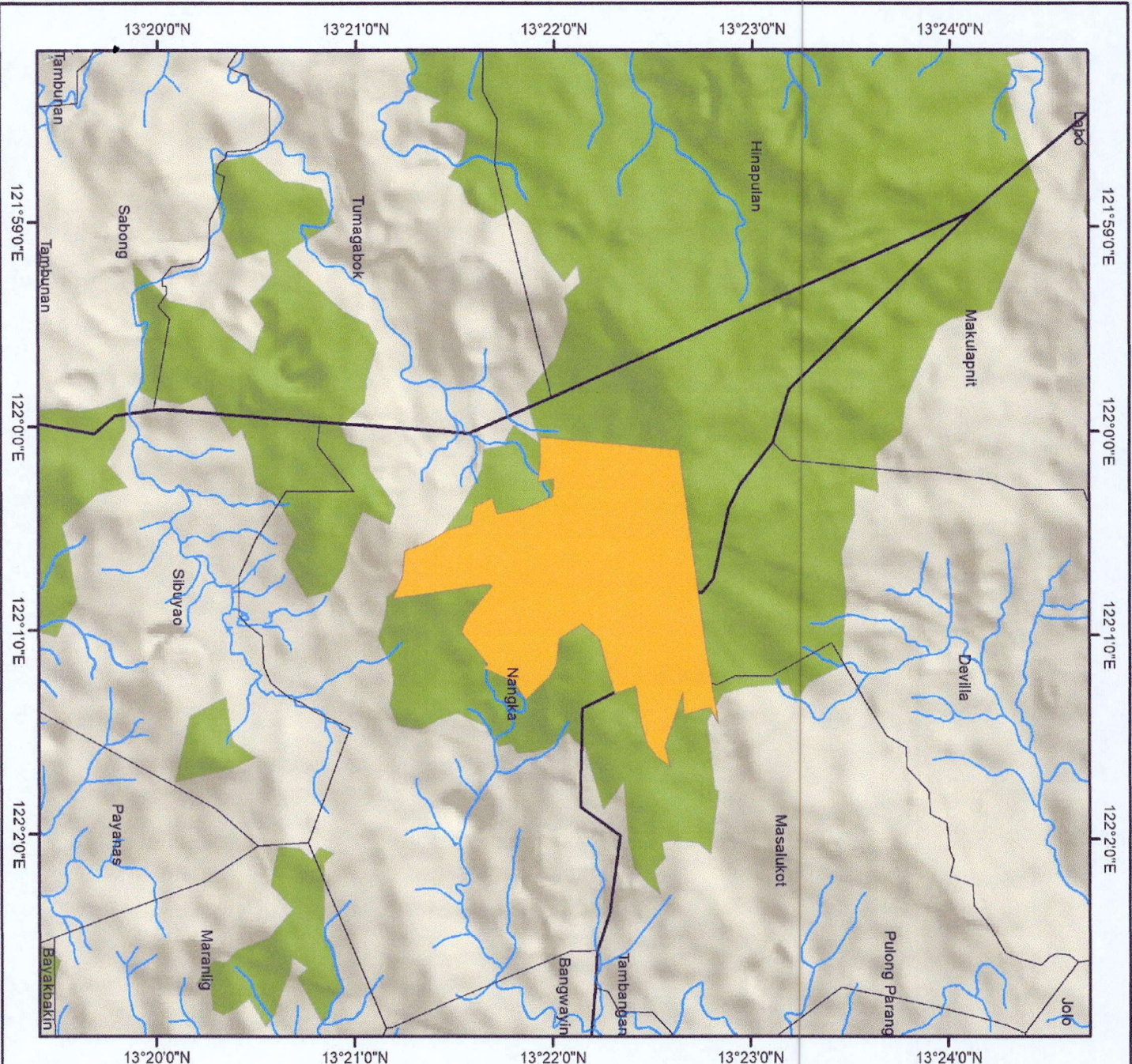
Projection: WGS_1984_UTM_Zone_51N
Horizontal Datum: GCS_WGS_1984



- Legend**
- Rivers and Creeks
 - TWFR
 - Barangay Boundary
 - Timberland
 - Alienable and Disposable Land



Republic of the Philippines
Department of Environment and Natural Resources
PENRO Marinduque



MAP SHOWING THE NAMPIAS RIVER WATERSHED FOREST RESERVE (NRWFR)

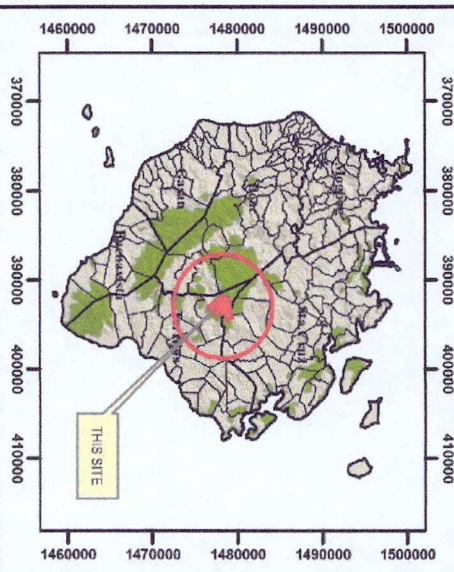
LOCATION: Barangay: Nangka
Municipality: Torrijos
Province: Marinduque

Approximate Area: 417.0 hectares

SCALE = 1:50,000



Projection: WGS 1984 UTM, Zone 51N
Horizontal Datum: GCS WGS 1984



Legend

- Rivers and Creeks
- NRWFR
- Barangay Boundary
- Timberland
- Alienable and Disposable Land



Republic of the Philippines
Department of Environment and Natural Resources
PENRO Marinduque