



Republic of the Philippines
Department of Environment and Natural Resources
Provincial Environment and Natural Resources Office
MIMAROPA Region
Bgy. Sta. Monica, Puerto Princesa City, Palawan
E-mail: penropalawan@denr.gov.ph
Telfax No. (048) 433-5638 / (048) 433-5638

DENR MIMAROPA RECORDS SECTION
RECEIVED
06 JAN 2023
☐ INCOMING ☐ OUTGOING
BY: _____ DATE NO. _____

December 27, 2022

MEMORANDUM

FOR : The Regional Executive Director
DENR MIMAROPA
1515 DENR By the Bay Bldg., Roxas Boulevard,
Barangay 668, Ermita Manila

THRU : The OIC, Assistant Regional Director for Technical Services

FROM : The Provincial Environment and
Natural Resources

SUBJECT : **ACCOMPLISHMENT REPORT ON THE EASEMENT
DELINEATION AND DEMARCATION IN BARANGAY
TENEGUEBAN, EL NIDO PALAWAN**

Respectfully forwarded is the memorandum dated December 20, 2022 from CENRO Taytay along with the report of Easement and Delineation Team dated November 29, 2022 re above subject. This is our Means of Verification (MOV) to the continuing target activity to the conduct of easement survey and delineation under Strategy 2. Prevention of the Construction within Easement and Mangrove Areas for Green Economy Model (GEM) project per SAA No. CO-R4B-101-2021—07-514 for El Nido, Palawan.

The team was able to delineate and demarcate a total distance of **17,465 meters (17.47 km)**, the distance gathered are from the Northern, Eastern and Western portion of Barangay Teneguiban, El Nido Palawan. These includes the Sitios of Cabuli mainland, Legad, Teneguiban proper, Demerawat, Cabugao, Mayaod, Riverside, Dagmay and Diapila, with a total number of two hundred ninety-eight (**298**) pvc pipes marker placed on the ground.

Attached are the GIS generated map and geotagged photos during the activity.

For your information and record.



FELIZARDO B. CAYATOC
DENR-PALAWAN
PENRO-RECORDS
RELEASED
By: [signature]
Date: 28 DEC 2022 22-3508



Republic of the Philippines
Department of Environment and Natural Resources
MIMAROPA Region

COMMUNITY ENVIRONMENT AND NATURAL RESOURCES OFFICE

by the National Highway, Poblacion, Taytay, Palawan 5312

Mobile: 0926-505-9335 TM 0912-171-3889 TNT

Email: cenrotaytay@denr.gov.ph

December 20, 2022

MEMORANDUM

FOR : The Provincial Environment and
Natural Resources Officer
Sta. Monica, Puerto Princesa City

FROM : The Community Environment and
Natural Resources Officer
Taytay, Palawan

SUBJECT : **ACCOMPLISHMENT REPORT ON THE EASEMENT
DELINEATION AND DEMARCATION IN BARANGAY
TENEGUIBAN, EL NIDO, PALAWAN**

**DENR PENRO
PALAWAN RECORDS
RECEIVED**

BY: [Signature]
DATE: 12-21-2022 22-11583

Respectfully forwarded is the memorandum dated November 29, 2022 of Easement Delineation Team relative to the above subject. This serves as our Means of Verification (MoV) on the conduct of easement survey and delineation under Strategy 2. Prevention of the Construction of Structures within Easement and Mangrove Areas of the Green Economy Model (GEM) project per SAA No. CO-R4B-101-2021-07-514 (2021 Continuing Appropriations) for El Nido, Palawan.

For information and record.

CONRADO M. CORPUZ

**DENR CENRO
TAYTAY, PALAWAN
RELEASED**

BY: [Signature]
DATE: DEC 20 2022 3741




November 29, 2022

MEMORANDUM

FOR : The Community Environment and Natural Resources Officer

FROM : Easement Delineation Team

SUBJECT : **ACCOMPLISHMENT REPORT ON THE EASEMENT DELINEATION AND DEMARCATION IN BGY. TENEGUIBAN, EL NIDO, PALAWAN**




This pertains to the continuing target activity to conduct easement survey and delineation under Strategy 2. Prevention of the Construction of Structures within Easement and Mangrove Areas (SAA No. CO-R4B-101-2021-07-514). Respectfully submitted is this accomplishment report of the Easement Delineation Team for the conducted delineation and demarcation activities in barangay of Teneguiban, El Nido, Palawan which was completed on November 25, 2022.

Please be informed that the coastal area of barangay Teneguiban is outside Protected Area of El Nido-Taytay Manage Resource Protected Area (ENTMRPA). As per instruction, the team delineated and demarcated 20-meter legal easement on alienable and disposable portion and 40 meters for timberland. Adjoining mangrove areas regardless of its land classification were also buffered with 40 meters in length.

In general, the team was able to delineate and demarcate a total distance of **17,465 meters (17.47km)**, the distance gathered are from the Northern, Eastern, and Western part portion of Barangay Teneguiban, El Nido Palawan. These includes the Sitios of Cabuli mainland, Legad, Tenguiban proper, Demerawat, Cabugao, Mayaod, Riverside, Dagmay, and Diapila. with a total number of two hundred ninety-eight (**298**) pvc pipes marker placed on the ground.

Attached herewith are the GIS generated map and the geotagged photos during the conducted delineation and demarcation activity.

For information and record.


MARIAN B. LACHICA
Engineer II / Team Leader





RICHARD M. PARINAS
Forest Ranger/ Member




PHOTO DOCUMENTATION



Photos showing the collection of tide readings along shoreline area of Barangay Teneguiban, El Nido, Palawan.



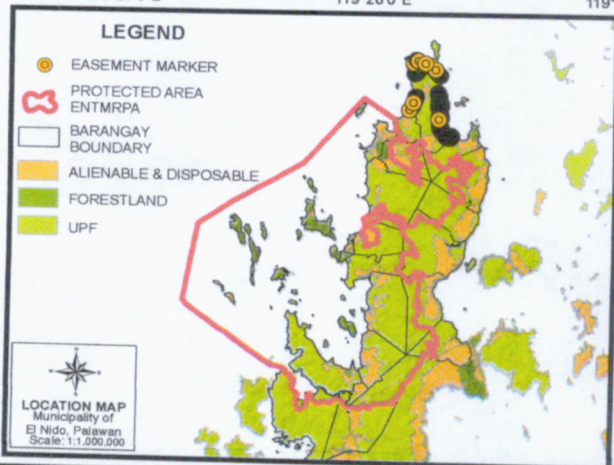
Photos during the conducted 40-meter easement zone layout on Timberland portion of Barangay Teneguiban, El Nido, Palawan.



Photos showing pvc pipes markers to be placed on the delineated easement zone.



Photos during the conducted placing of pvc pipes marker on the delineated 40-meter easement zone for Timberland areas in Barangay Teneguiban, El Nido, Palawan.



MAP SHOWING EASEMENT DELINEATION AND DEMARCATION IN BARANGAY BAGONG BAYAN, EL NIDO, PALAWAN

SCALE: 1:55,000

0 205 410 820 1,230 1,640 M
Projection: WGS 1984 Datum: WGS1984