



Republic of the Philippines  
**Department of Environment and Natural Resources**  
MIMAROPA Region  
PROVINCIAL ENVIRONMENT AND NATURAL RESOURCES OFFICE  
Bgy. Sta. Monica, Puerto Princesa City, Palawan  
Telfax No. (048) 434 - 8791  
Email Add: [penropalawan@denr.gov.ph](mailto:penropalawan@denr.gov.ph)

DENR MIMAROPA RECORDS SECTION	
<b>RECEIVED</b>	
06 JAN 2023	
<input checked="" type="checkbox"/> INCOMING	<input type="checkbox"/> OUTGOING
BY: _____	DATE NO. _____
TIME: _____	

December 27, 2022

**MEMORANDUM**

**FOR :** The Regional Executive Director  
DENR MIMAROPA Region  
1515 DENR By the Bay Building, Roxas Boulevard,  
Barangay 668, Ermita, Manila

**THRU :** The OIC, ARD for Technical Services

**FROM :** The Provincial Environment and  
Natural Resources Officer

**SUBJECT :** NUMBER OF THREATS OBSERVED REDUCED WITHIN THE  
CONSERVATION AREA OF CENRO TAYTAY-EL NIDO FOR  
CY 2022


Respectfully forwarded is the memorandum of CENRO Taytay, Palawan dated December 15, 2022 relative the above subject.

As reported, the observed threats recorded in 2022 was far higher compared in 2021. In 2022, it reached to 120 threats observed/recorded while only 25 threats were observed/recorded on 2021. *(Please refer to the attached matrix of the report)*

For information and further instruction.

  
FELIZARDO B. CAYATOC

Copy Furnished:  
CENRO Taytay, Palawan  
<cenrotaytay@denr.gov.ph>  
KVE/MES Doc. No. 2022-11589

DENR-PALAWAN  
PENRO-RECORDS  
**RELEASED**  
By:   
Date: 28 DEC 2022 CN: 22-3491



Republic of the Philippines  
Department of Environment and Natural Resources  
MIMAROPA Region

**COMMUNITY ENVIRONMENT AND NATURAL RESOURCES OFFICE**

By the National Highway, Poblacion, Taytay, Palawan 5312  
SMART/TNT Textline 0912-171-3889 PLDT Hotline 716-0400  
Email: [cenrotaytay@denr.gov.ph](mailto:cenrotaytay@denr.gov.ph)

December 15, 2022

MEMORANDUM

FOR : The Provincial Environment and  
Natural Resources Officer-Palawan  
Sta. Monica, Puerto Princesa City, Palawan

FROM : The Community Environment and  
Natural Resources Officer  
Taytay, Palawan

SUBJECT : **NUMBER OF THREATS OBSERVED REDUCED WITHIN THE  
CONSERVATION AREA OF CENRO TAYTAY-EL NIDO FOR CY 2022**

**DENR PENRO  
PALAWAN RECORDS  
RECEIVED**

BY: [Signature]  
DATE: 12-23-2022 EN 22-11589

Respectfully forwarding is the report of Forest Technician I Rodel M. Dorado dated December 12, 2022 re: the above subject of Landscape and Wildlife Indicator (LAWIN) Forest and Biodiversity Protection System for CY 2022. It appears that the number of threats observed this year are more than the threats recorded in the year 2022 for the reasons enumerated/appeared in the report.

This is our **Means of Verification (MoV)** on the activity.

Please acknowledge the receipt hereof through e-mail address above.

For and in the absence of the CENRO:

**DENR CENRO  
TAYTAY, PALAWAN  
RELEASED**

BY: [Signature]  
DATE: DEC 20 2022 3738

[Signature]  
**MARIANO P. LLANG JR.**  
Development Management Officer IV  
DAO 2022-09, page 3





Republic of the Philippines  
Department of Environment and Natural Resources  
MIMAROPA Region  
**COMMUNITY ENVIRONMENT AND NATURAL RESOURCES OFFICE**  
By the National Highway, Poblacion, Taytay, Palawan 5312  
SMART/TNT Textline 0912-171-3889 PLDT Hotline 716-0400  
Email: [cenrotaytay@denr.gov.ph](mailto:cenrotaytay@denr.gov.ph)

December 12, 2022

MEMORANDUM

FOR : The Community Environment and Natural Resources Officer

THRU : Chief, Enforcement and Monitoring Section

FROM : Rodel M. Dorado

SUBJECT : **NUMBER OF THREATS OBSERVED REDUCED WITHIN THE CONSERVATION AREA OF CENRO TAYTAY-EL NIDO FOR CY 2022**

This pertains to target activity 001 LAWIN under number of threats observed reduced within the conservation area of CENRO Taytay-El Nido for CY 2022.

The observed threats recorded in 2022 is far higher compared in 2021 based on SMART generated data. In 2022, it reached to 120 threats observed (see Figure 1 and Table 1) while only 25 threats observed were recorded in 2021 (see Figure 2 and Table 2).

Contributing factors that affect the data are the following:

- In 2022, it was noticeable that the highest threat recorded is typhoon-related due to Typhoon Odette aftermath;
- In 2021, Lawin patrol activity was limited due to COVID-19 restrictions, therefore Lawin patrol activity was also limited; and
- Number of days analysed in 2022 is 340 counts of patrol effort, 135% higher compared in 2021 data which recorded only 88 counts of patrol effort.

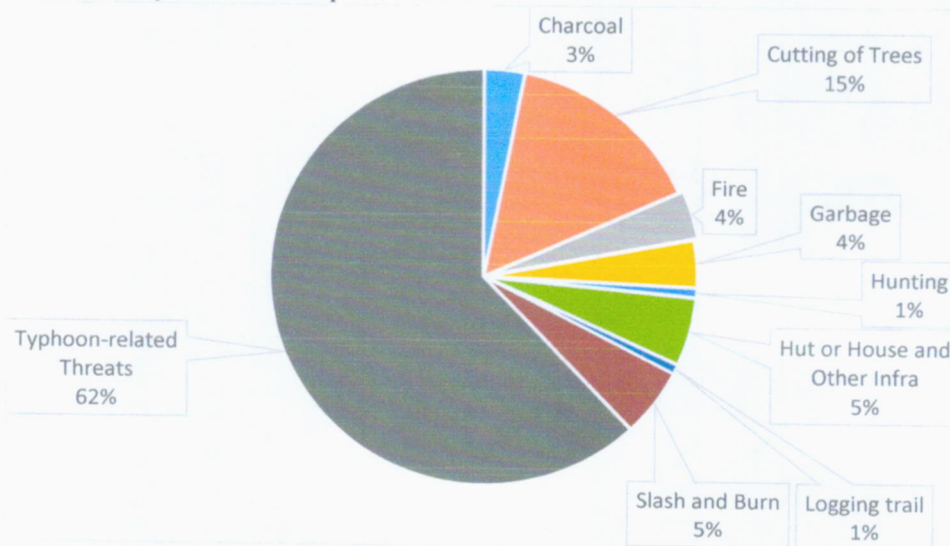


Figure 1. Observed Threats CY 2022

Table 1. Number of Observed Threats CY 2022

Threats	Observation Count
Charcoal	3
Cutting of Trees	15
Fire	4
Garbage	2
Hunting	1
Hut or House and Other Infra	5
Logging trail	1
Slash and Burn	7
Typhoon-related threat	82
Total	120

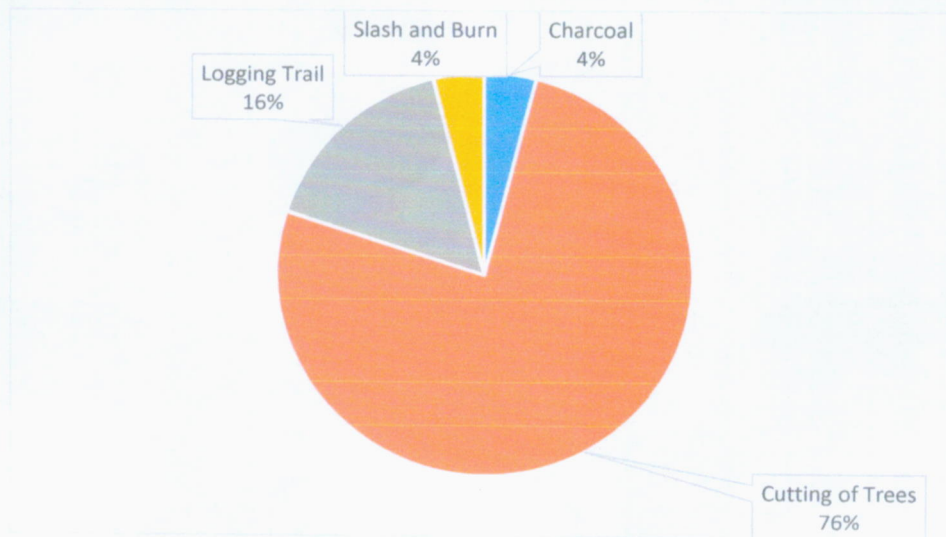


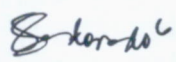
Table 1. Number of Observed Threats CY 2021

Figure 2. Observed Threats CY 2021

Threats	Observation Count
Charcoal	1
Cutting of Trees	19
Logging trail	4
Slash and Burn	1
Total	25

The interventions such as tree growing & planting, livelihood assistance for upland minority, and strict implementation of environmental laws are hereby recommended.

For information and record.

  
**RODEL M. DORADO**  
Forest Technician I/Lawin Data Manager