



Republic of the Philippines
Department of Environment and Natural Resources
MIMAROPA Region
PROVINCIAL ENVIRONMENT AND NATURAL RESOURCES OFFICE
Bgy. Sta. Monica, Puerto Princesa City, Palawan
Telfax No. (048) 434 - 8791
Email Add: penropalawan@denr.gov.ph



December 27, 2022

MEMORANDUM

FOR : The Regional Executive Director
DENR MIMAROPA Region
1515 DENR By the Bay Building, Roxas Boulevard,
Barangay 668, Ermita, Manila

THRU : The OIC, ARD for Technical Services

FROM : The Provincial Environment and
Natural Resources Officer

SUBJECT : SUBMISSION OF 1ST QUARTER CY 2023 PATROL PLAN OF
CENRO BROOKE'S POINT PALAWAN


Respectfully forwarded is the memorandum of CENRO Brooke's Point, Palawan dated December 14, 2022 relative the above subject.

Per memorandum, CENRO Brooke's Point has a total target of 150 km for LAWIN patrolling covering an area of 2,400 hectares for 1st Quarter of CY 2023.

For information and further instruction.


FELIZARDO B. CAYATOC

Copy Furnished:
CENRO Brooke's Point, Palawan
<cenrobrookespoint@denr.gov.ph>
KVE/MES Doc. No. 2022-11547

DENR-PALAWAN
PENRO-RECORDS
RELEASE
By 
Date: 28 DEC 2022 22-3490



Republic of the Philippines
Department of Environment and Natural Resources
MIMAROPA Region
COMMUNITY ENVIRONMENT AND NATURAL RESOURCES OFFICE
Brooke's Point, Palawan

December 14, 2022

MEMORANDUM

FOR : The Regional Executive Director
DENR MIMAROPA Region
1515 L&S Building
Roxas Blvd., Ermita, Manila

THRU : The Provincial Environment and
Natural Resources Officer
Sta. Monica, Puerto Princesa City

FROM : The Community Environment and
Natural Resources Officer

**SUBJECT : SUBMISSION OF 1st QUARTER CY 2023 PATROL PLAN OF
CENRO BROOKE'S POINT, PALAWAN**

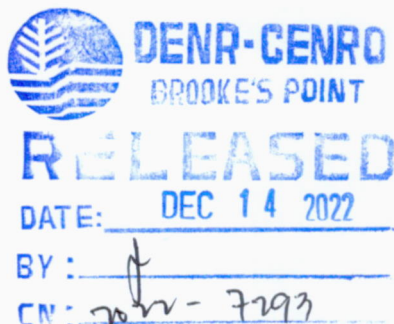
**DENR PENRO
PALAWAN RECORDS
RECEIVED**

BY: *[Signature]*
DATE: 12.21.2022 - 11547

Respectfully submitted herewith is the Patrol Plan for the 1st quarter CY 2023 covering the period from January 1 to March 17, 2023 of CENRO Brooke's Point, Palawan. The schedules, target patrol routes and target distance in kilometers of Lawin patrolling in conservation areas within the jurisdiction of this office are presented in this plan. The list of active patrollers and their respective areas of assignment are likewise indicated.

Advanced copy of the patrol plan will be submitted to the Regional Office via email through enforcement.mimaropa@gmail.com for consolidation and submission of Mr. Arnel Astrera, Regional Office Data Manager to the Forest Management Bureau – Lawin Unit.

For information and record.



*For and in the absence of
The CENRO:*

[Signature]

FRANKLIN M. AQUINO

F-III/OIC-DMO IV/PASu, UIGRBS
In-Charge, Office of the CENRO

M.Rodriguez St. Poblacion District I, Brooke's Point Palawan 5305
Mobile Phone: Globe: 0917-502-8961
Email: cenrobrokepoint@denr.gov.ph

Patrol Plan for the Conservation Areas in CENRO BROOKE'S POINT

General Data

Size of Conservation Area (ha):	Based on NAMRIA Admin Boundaries - 159, 877.29 hectares
	Based on CENRO Admin Boundaries - 102,698.83 hectares hectares (GIS generated data)
Conservation targets (10 year plan)	Reduce or minimize Forest Degradation (28,553 ha*) by 15% to mitigate shortage of water supply particularly in watershed areas
	Protect and conserve remaining closed forest (1, 324.12 has*) to provide better habitat for Palawan Peacock Pheasant, Palawan hornbill, Palawan Bearcat, Palawan Bearded Pig, Philippine Pangolin and Balabac mouse deer (Pilandok)
	Minimize or reduce commonly observed forest threats based on January 2017 to July 2018 data on apprehensions and/or incidence of illegal activities and threats recorded via Lawin by 20% by means of intensified patrolling activities, enforce use of legal actions for violators, intensified community education and public awareness and strengthen coordination with local government units and other government agencies, law enforcement agencies, organizations, NGOs and local communities to ensure protection of the forests, the reduction of pressure and degradation of forests and to conserve the forest resources and continuously benefit from the ecosystem services provided by these resources.
Target patrol distance (km)	150.00
Target barangays and municipalities to be covered within the period	Sector 1: Municipality of So. Espanola, Sector 2: Municipality of Brooke's Point, Sector 3: Municipality of Bataraza, Sector 4: Municipality of Balabac
Approximate area of conservation area in the target area to be covered within period (ha)	Quarterly Sector 1: Municipality of So. Espanola 600 hectares, Sector 2: Municipality of Brooke's Point 600 hectares , Sector 3: Municipality of Bataraza 600 hectares, Sector 4: Municipality of Balabac 600 hectares
Period covered by this plan	1st Quarter (January 1 to March 17, 2023)
Name of Patrol organizer	FT I Reynaldo V. Palisoc

Names of Patrollers and Expertise

No.		Expertise (threats monitoring or indicator species monitoring)	Position (FR, FT, Forester)	Employment status (JO, permanent)	Qualified to conduct patrolling
1	LAPANGAN, LEANDRO F., JR.	Threats/Indicator species monitoring	FR	PERMANENT	Yes
2	CACATIAN, ROSTUM Q.	Threats/Indicator species monitoring	FR	PERMANENT	Yes
3	TAJON, JEFFERSON B.	Threats/Indicator species monitoring	FR	PERMANENT	Yes
4	CORPUZ, CONRADO D., SR.	Threats/Indicator species monitoring	FR	PERMANENT	Yes
5	VALDESTAMON, KENNIT FRANCIS V.	Threats/Indicator species monitoring	FT II	PERMANENT	Yes
6	VICENTE, BIMBO B.	Threats/Indicator species monitoring	FR	PERMANENT	Yes
7	DOCTOLERO, DONALD S.	Threats/Indicator species monitoring	FR	PERMANENT	Yes
8	VICENTE, ABRAHAM B.	Threats/Indicator species monitoring	FT II	PERMANENT	Yes
9	GABUCO, MARK ANTHONY L.	Threats/Indicator species monitoring	FR	PERMANENT	Yes
10	VELASCO, MARK RONALD S.	Threats/Indicator species monitoring	FR	PERMANENT	Yes
11	TUPAS, LEONALD A.	Threats/Indicator species monitoring	FR	PERMANENT	Yes
12	IDLANA, RJ KEITH IMMANUEL I.	Threats/Indicator species monitoring	FT I	PERMANENT	Yes
13	MIRAFLORES, RUDY P.	Threats/Indicator species monitoring	FR	PERMANENT	Yes
14	GALICIA, ARIEL D.	Threats/Indicator species monitoring	FR	PERMANENT	Yes
15	GRACIANO, APRIL ANNE T.	Threats/Indicator species monitoring	FR	PERMANENT	Yes

Names of Volunteer Patrollers

Number	Name of community volunteer patrollers who will join regular patrolling	Expertise (threats monitoring or indicator species monitoring)	Given allowance by LGU? (yes or no?)
None			

Patrol Sectors

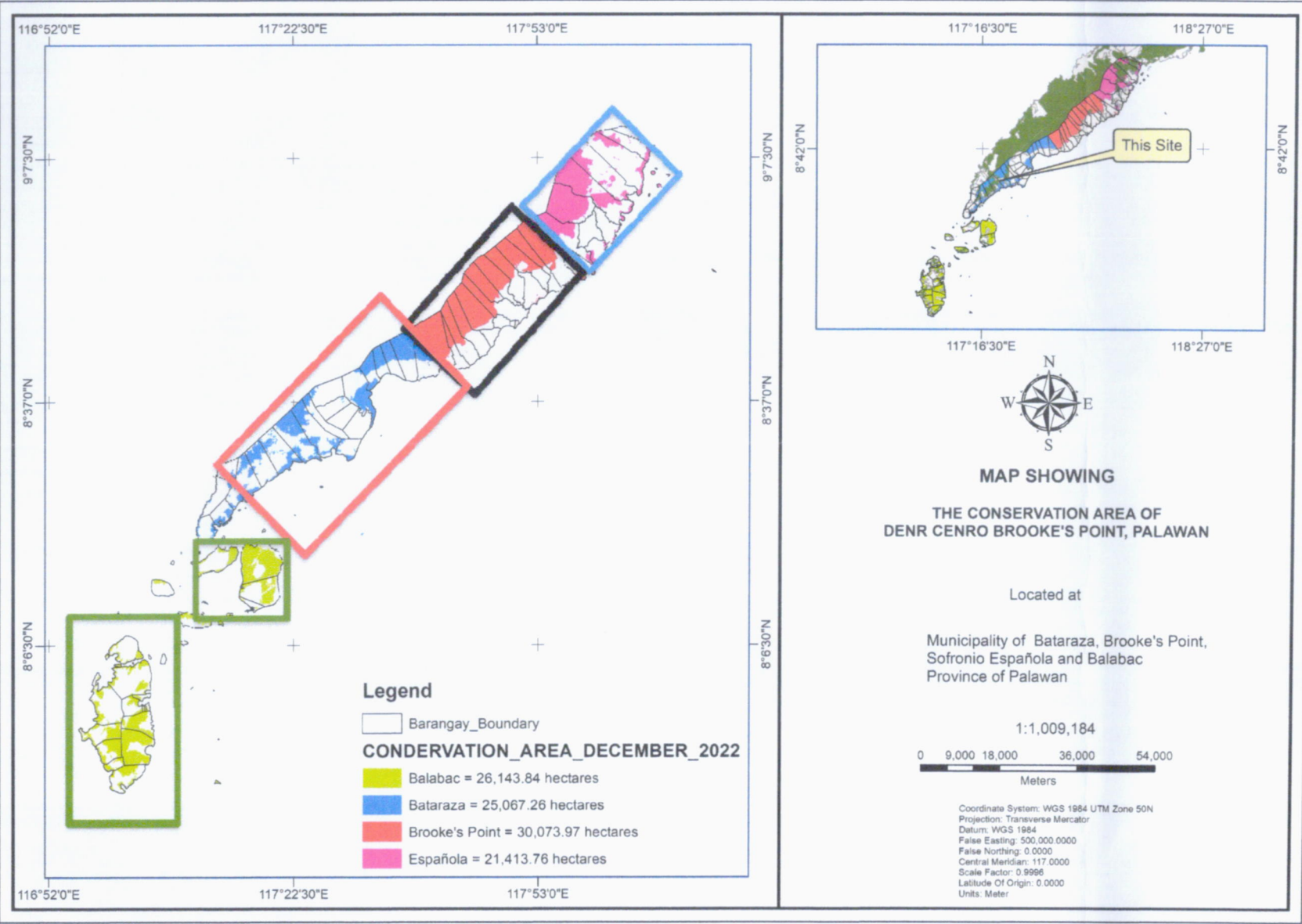
Patrol sectors	Name of sitio, barangay, municipality covered by sector	Approximate area of coservation area in the sector (ha)	Target threats to be recorded and addressed in the patrol sector	Target indicator species
1	Municipality of Sofronio Española	21,413.76	Kaingin, illegal cutting of trees, charcoal making	Palawan Peacock Pheasant, Palawan hornbill, Falcated Ground-Babbler, Citrine Canary-Flycatcher, Palawan Bearded Pig, Pangolin, Water monitor Lizard.
2	Municipality of Brooke's Point	30,073.97	Kaingin, illegal cutting of trees, charcoal making	Palawan Bearded Pig, Pangolin, Water monitor Lizard, Palawan hornbill, Falcated Ground-Babbler, Citrine Canary-Flycatcher
3	Municipality of Bataraza	25,067.26	Kaingin, illegal cutting of trees, charcoal making, tanbarking	Palawan Bearded Pig, Water monitor Lizard, Falcated Ground-Babbler, Citrine Canary-Flycatcher, Palawan Peacock Pheasant.
4	Municipality of Balabac	26,143.84	Kaingin, illegal cutting of trees, charcoal making, tanbarking	Philippine Pangolin, Balabac mouse deer (Pilandok), Water monitor Lizard, Palawan hornbill.

TOTAL 102,698.83 hectares

Patrol Teams

Number	Office	Name of forest rangers, other DENR staff and volunteers who will conduct regular patrolling	Expertise (threats monitoring or indicator species monitoring)	Sector assignment	Team leader	Recorder
1	DENR	VICENTE, ABRAHAM B.	Threats/Indicator Species Monitoring	1	✓	
2	DENR	GABUCO, MARK ANTHONY L.	Threats/Indicator Species Monitoring	1		✓
3	DENR	VELASCO, MARK RONALD S.	Threats/Indicator Species Monitoring	1		
4	DENR	VICENTE, BIMBO B.	Threats/Indicator Species Monitoring	1		
5	DENR	LAPANGAN, LEANDRO F., JR.	Threats/Indicator Species Monitoring	2	✓	
6	DENR	DOCTOLERO, DONALD S.	Threats/Indicator Species Monitoring	2		
7	DENR	TAJON, JEFFERSON B.	Threats/Indicator Species Monitoring	2		✓
8	DENR	TUPAS, LEONALD A.	Threats/Indicator Species Monitoring	2		
9	DENR	VALDESTAMON, KENNIT FRANCIS V.	Threats/Indicator Species Monitoring	3	✓	
10	DENR	MIRAFLOR, RUDY P.	Threats/Indicator Species Monitoring	3		✓
11	DENR	CACATIAN, ROSTUM Q.	Threats/Indicator Species Monitoring	3		
12	DENR	CORPUZ, CONRADO D., SR.	Threats/Indicator Species Monitoring	3		
13	DENR	IDLANA, RJ KEITH IMMANUEL I.	Threats/Indicator Species Monitoring	4	✓	
14	DENR	GALICIA, ARIEL D.	Threats/Indicator Species Monitoring	4		✓
15	DENR	GRACIANO, APRIL ANNE T.	Threats/Indicator Species Monitoring	1-4		

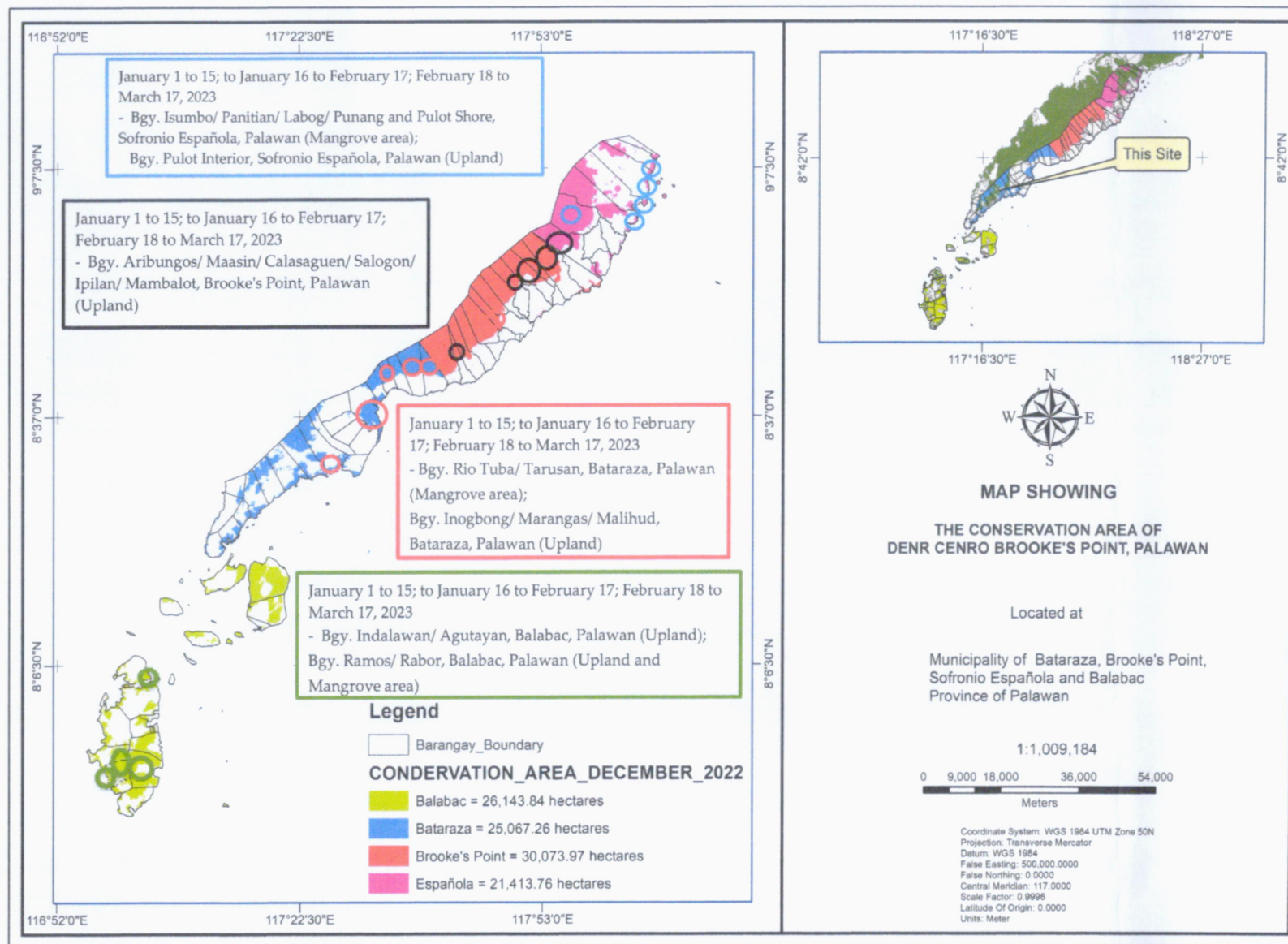
Patrol Sectors



Legend

- Sector 1
- Sector 2
- Sector 3
- Sector 4

Patrol Map



Legend

- Team 1 Threats/Indicator Species focused
- Team 2 Threats/Indicator Species focused

- Team 3 Threats/Indicator Species focused
- Team 4 Threats/Indicator Species focused

Schedule of Patrols, Teams and Routes Assignment for the period

Month	Week	Team	Activity/Type of patrol (threats focused or indicator species-focused, or coordination/response)	Specific routes (name sector number and specific sitio or barangay and municipality)	Target distance (km)
JANUARY	January 1 to 15, 2023	Team 1	Threats/Indicator Species focused	Bgy. Isumbo/ Panitian/ Labog/ Punang and Pulot Shore, Sofronio Española, Palawan (Mangrove area); Bgy. Pulot Interior, Sofronio Española, Palawan (Upland)	12.5
	January 1 to 15, 2023	Team 2	Threats/Indicator Species focused	Bgy. Aribungos/ Maasin/ Calasaguen/ Salogon/ Ipilan/ Mambalot, Brooke's Point, Palawan (Upland)	12.5
	January 1 to 15, 2023	Team 3	Threats/Indicator Species focused	Bgy. Rio Tuba/ Tarusan, Bataraza, Palawan (Mangrove area); Bgy. Inogbong/ Marangas/ Malihud, Bataraza, Palawan (Upland)	12.5
	January 1 to 15, 2023	Team 4	Threats/Indicator Species focused	Bgy. Indalawan/ Agutayan, Balabac, Palawan (Upland); Bgy. Ramos/ Rabor, Balabac, Palawan (Upland and Mangrove area)	12.5
FEBRUARY	January 16 to February 17, 2023	Team 1	Threats/Indicator Species focused	Bgy. Isumbo/ Panitian/ Labog/ Punang and Pulot Shore, Sofronio Española, Palawan (Mangrove area); Bgy. Pulot Interior, Sofronio Española, Palawan (Upland)	12.5
	January 16 to February 17, 2023	Team 2	Threats/Indicator Species focused	Bgy. Aribungos/ Maasin/ Calasaguen/ Salogon/ Ipilan/ Mambalot, Brooke's Point, Palawan (Upland)	12.5
	January 16 to February 17, 2023	Team 3	Threats/Indicator Species focused	Bgy. Rio Tuba/ Tarusan, Bataraza, Palawan (Mangrove area); Bgy. Inogbong/ Marangas/ Malihud, Bataraza, Palawan (Upland)	12.5
	January 16 to February 17, 2023	Team 4	Threats/Indicator Species focused	Bgy. Indalawan/ Agutayan, Balabac, Palawan (Upland); Bgy. Ramos/ Rabor, Balabac, Palawan (Upland and Mangrove area)	12.5

MARCH	February 18 to March 17, 2023	Team 1	Threats/Indicator Species focused	Bgy. Isumbo/ Panitian/ Labog/ Punang and Pulot Shore, Sofronio Española, Palawan (Mangrove area); Bgy. Pulot Interior, Sofronio Española, Palawan (Upland)	12.5
	February 18 to March 17, 2023	Team 2	Threats/Indicator Species focused	Bgy. Aribungos/ Maasin/ Calasaguen/ Salogon/ Ipilan/ Mambalot, Brooke's Point, Palawan (Upland)	12.5
	February 18 to March 17, 2023	Team 3	Threats/Indicator Species focused	Bgy. Rio Tuba/ Tarusan, Bataraza, Palawan (Mangrove area); Bgy. Inogbong/ Marangas/ Malihud, Bataraza, Palawan (Upland)	12.5
	February 18 to March 17, 2023	Team 4	Threats/Indicator Species focused	Bgy. Indalawan/ Agutayan, Balabac, Palawan (Upland); Bgy. Ramos/ Rabor, Balabac, Palawan (Upland and Mangrove area)	12.5

Total: 150