




Republic of the Philippines  
Department of Environment and Natural Resources  
MIMAROPA Region  
**PROVINCIAL ENVIRONMENT AND NATURAL RESOURCES OFFICE**



**MEMORANDUM**

**FOR** : The Regional Executive Director  
DENR MIMAROPA Region  
1515 DENR By the Bay Building, Roxas Boulevard,  
Barangay 668, Ermita, Manila

**THRU** : The ARD for Management Services

**FROM** : The OIC, PENR Officer

**SUBJECT** : **BURNING INCIDENT IN FANLUTUKAN HILL INSIDE  
MTS. IGLIT-BACO NATURAL PARK**

Forwarded is the memorandum dated December 19, 2022 of PASu of Mounts Iglit-Baco Natural Park (MIBNP) regarding spot report on the burning incident happened in Fanlutukan Hill, Brgy. Poypoy, Calintaan and Brgy. Burgos, Sablayan, Occidental Mindoro.

Based on the report submitted and upon investigation of the personnel of MIBNP-PAMO it was reported that the four (4) unidentified IPs who went to fantulukan hill were responsible for the burning of approximately 3.39 hectares of area due to wildlife hunting. Also, the investigation team was able to recover sixteen (16) spear traps around the area.

Attached are the spot report of the Park Rangers, geotagged pictures and location map of the burning site within MIBNP.

For information and record.

  
**ERNESTO E. TAÑADA**





Republic of the Philippines  
Department of Environment and Natural Resources  
MIMAROPA Region  
Provincial Environment and Natural Resources Office  
**MOUNTS IGLIT-BACO NATURAL PARK**  
**PROTECTED AREA MANAGEMENT OFFICE**

December 19, 2022

**MEMORANDUM**

**FOR** : The Regional Executive Director  
DENR MIMAROPA Region  
1515 DENR By the Bay Bldg., Roxas Blvd., Ermita, Manila

**THRU** : The OIC-PENR Officer  
Mamburao, Occidental Mindoro

**FROM** : The Protected Area Superintendent  
Mts. Iglit-Baco Natural Park

**SUBJECT** : **BURNING INCIDENT IN FANLUTUKAN HILL INSIDE  
MTS. IGLIT-BACO NATURAL PARK**

Respectfully forwarded herewith the spot report on the burning incident in Fantulukan Hill, Brgy. Poypoy, Calintaan and Brgy. Burgos, Sablayan, Occidental Mindoro within Mts. Iglit-Baco Natural Park.

According to the spot report submitted by the Park Rangers dated December 2, 2022, four (4) unidentified indigenous peoples (IPs) were gone to Fantulukan Hill near Tamaraw Core Habitat with approximate distance of 1.3 kilometers from south of Magawang Station. Upon investigation by the MIBNP-PAMO team, it was clearly determined that these 4 IPs were deliberately responsible for the burning of Fantulukan Hill down to Mibluan Hill for hunting purposes and leaving an area of 3.39 hectares completely burned. The team also found sixteen (16) spear traps around the area.

The MIBNP-PAMO field officers conducted an investigation on the incident in order to identify the four IPs allegedly involved. In order to prevent such incidents from occurring, MIBNP-PAMO will intensify patrolling and monitoring activities to prevent the threat of a similar type, which threatens all wildlife within the protected area and leads to a significant biodiversity loss.

For information and record.



  
HECTOR S. ARAGONES, JR.





Republic of the Philippines  
Department of Environment and Natural Resources  
MIMAROPA Region  
Provincial Environment and Natural Resources Office  
**MOUNTS IGLIT-BACO NATURAL PARK**  
**PROTECTED AREA MANAGEMENT OFFICE**

December 02, 2022

**MEMORANDUM**

**FOR :** The Protected Area Superintendent  
Mts. Iglit-Baco Natural Park

**FROM :** The Park Rangers  
Mts. Iglit-Baco Natural Park

**SUBJECT :** **SPOT REPORT ON THE BURNING INCIDENT IN FANLUTUKAN HILL INSIDE MIBNP**

On November 27, 2022 around 11:00 in the morning, during the monitoring at the Magawang Station III, the MIBNP team saw four (4) people going down at the area of Fanlutukan Hill inside the Tamaraw Core Habitat, South of Magawang Station III approximately 1.3 kilometers away from Magawang Station with the coordinates of 12°41'15.418" N, 122°4'1.371 E.

At 12:30 in the afternoon, at that same day, this minorities made a noise and started a fire causing burning on the abovementioned area. At 1:00 in the afternoon, the 4 minorities run unto the top of Fanlutukan Hill leaving the burned area down to Mibluan Hill. No one knows who's this four minorities are and where they live.

As per investigation, the area is burned for hunting purposes and they found around 16 spear traps in the area. The affected area has a total of 3.39 hectares. The team immediately reported to the MIBNP officials and make spot report submitted to PAMO office.

Attached herewith are the geotagged photos.

For your information and record.

**ONIE ORDO**

**DANREBE C. CALAMAYAN**

**RAY JOHN P. CEREZO**

Noted by:

**ROBERTO T. SUAVERDEZ**





Republic of the Philippines  
Department of Environment and Natural Resources  
MIMAROPA Region  
Provincial Environment and Natural Resources Office  
**MOUNTS IGLIT-BACO NATURAL PARK**  
**PROTECTED AREA MANAGEMENT OFFICE**

GEOTAGGED PHOTOS






Figure 1-3. Photos showing the burned area in Fanlutukan Hill



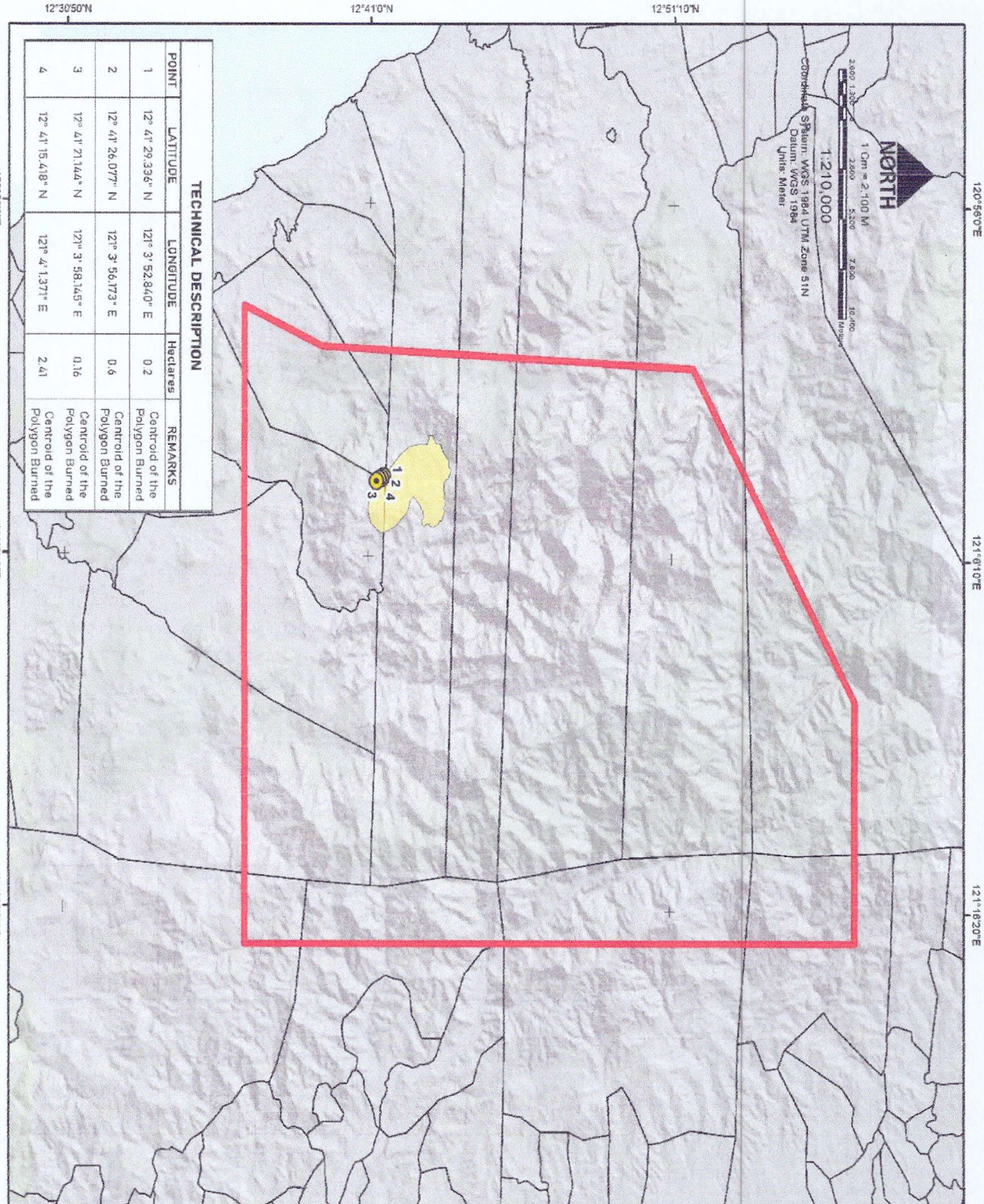


Republic of the Philippines  
Department of Environment and Natural Resources  
MIMAROPA Region  
Provincial Environment and Natural Resources Office  
**MOUNTS IGLIT-BACO NATURAL PARK**  
**PROTECTED AREA MANAGEMENT OFFICE**



Figure 4-6. Photos of the undersigned during the monitoring of the burned area where they found around 16 spear traps (Balatik).



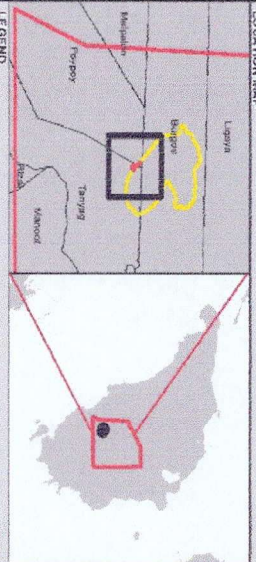


TECHNICAL DESCRIPTION			
POINT	LATITUDE	LONGITUDE	REMARKS
1	12° 41' 29.396" N	121° 3' 52.840" E	Centroid of the Polygon Burned
2	12° 41' 26.077" N	121° 3' 56.173" E	Centroid of the Polygon Burned
3	12° 41' 21.144" N	121° 3' 58.145" E	Centroid of the Polygon Burned
4	12° 41' 15.418" N	121° 4' 1.371" E	Polygon Burned

Republic of the Philippines  
Department of Environment and Natural Resources  
MIMAROPA REGION  
MTS. IGLIT-BACO NATURAL PARK  
Forest Management Office  
Purok 2A, Nipap Bldg. San Roque, San Jose, Occidental Mindoro

LOCATION MAP OF THE  
BURNING INCIDENT NEAR  
CORE HABITAT OF TAMARAW  
WITHIN MTS. IGLIT-BACO  
NATURAL PARK

Located at So. Fambutan, Brgys. Poytoy & Burgos  
Municipality of Calintaan and Sablayan, Occidental Mindoro



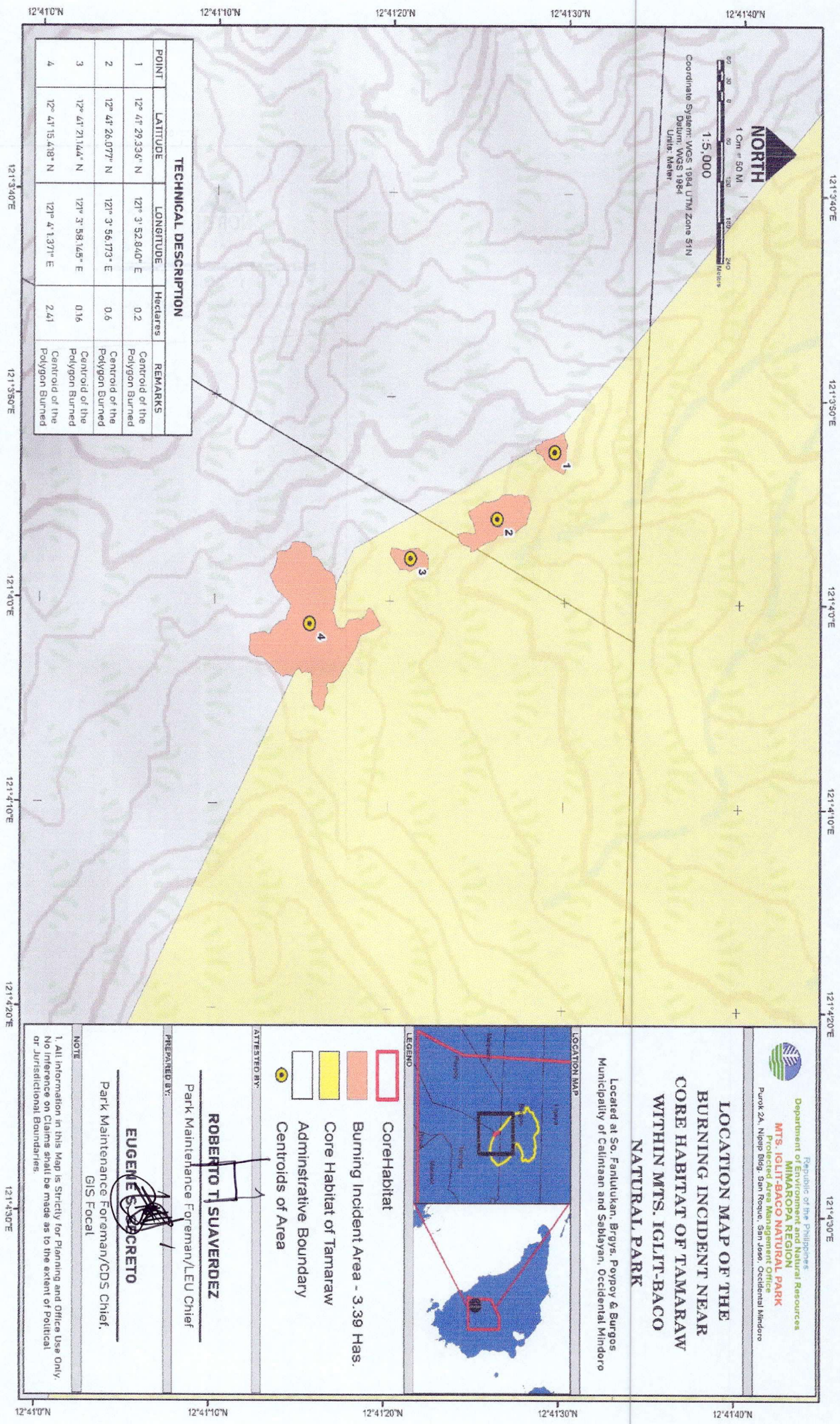
- LEGEND
- CoreHabitat
  - Burning Incident Area - 3.39 Has.
  - Core Habitat of Tamaraw
  - Administrative Boundary
  - Centroids of Area

ATTESTED BY:  
**ROBERTO T. SUVERDEZ**  
Park Maintenance Foreman/L EU Chief

PREPARED BY:  
**EUGENE S. SECRETO**  
Park Maintenance Foreman/CDS Chief,  
GIS Focal

NOTE  
1. All information in this Map is Strictly for Planning and Office Use Only  
No inference on Claims shall be made as to the extent of Political  
or Jurisdictional Boundaries.





TECHNICAL DESCRIPTION			
POINT	LATITUDE	LONGITUDE	REMARKS
1	12° 41' 29.36" N	121° 3' 52.840" E	Centroid of the Polygon Burned
2	12° 41' 26.07" N	121° 3' 56.173" E	Centroid of the Polygon Burned
3	12° 41' 21.144" N	121° 3' 58.145" E	Centroid of the Polygon Burned
4	12° 41' 15.418" N	121° 4' 1.371" E	Centroid of the Polygon Burned

Republic of the Philippines  
Department of Environment and Natural Resources  
MIMAROPA REGION  
MTS. IGLIT-BACO NATURAL PARK  
Protected Area Management Office  
Purok 2A, Ngep Bldg, San Roque, San Jose, Occidental Mindoro

### LOCATION MAP OF THE BURNING INCIDENT NEAR CORE HABITAT OF TAMARAW WITHIN MTS. IGLIT-BACO NATURAL PARK

Located at So. Farlutukan, Bryas, Poyoy & Burgos  
Municipality of Calintaan and Sablayan, Occidental Mindoro

**LEGEND**

- CoreHabitat
- Burning Incident Area - 3.39 Has.
- Core Habitat of Tamaraw
- Administrative Boundary
- Centroids of Area

**LOCATION MAP**

**ATTESTED BY:**

**ROBERTO T. SUVERDEZ**  
Park Maintenance Foreman/LEU Chief

**PREPARED BY:**

**EUGENE S. SACRETO**  
Park Maintenance Foreman/CDS Chief,  
GIS Focal

**NOTE**

1. All information in this Map is Strictly for Planning and Office Use Only. No interference on Claims shall be made as to the extent of Political or Jurisdictional Boundaries.

12°41'00"N 12°41'10"N 12°41'20"N 12°41'30"N 12°41'40"N

121°34'00"E 121°35'00"E 121°40'00"E 121°41'00"E 121°42'00"E 121°43'00"E

12°41'00"N 12°41'10"N 12°41'20"N 12°41'30"N 12°41'40"N

121°34'00"E 121°35'00"E 121°40'00"E 121°41'00"E 121°42'00"E 121°43'00"E



