



Republic of the Philippines
Department of Environment and Natural Resources
Provincial Environment and Natural Resources Office

MIMAROPA Region

Bgy. Sta. Monica, Puerto Princesa City, Palawan

E-mail: penropalawan@denr.gov.ph

Telfax No. (048) 433-5638 / (048) 433-5638



December 29, 2022

MEMORANDUM

FOR : The Regional Executive Director
DENR MIMAROPA
1515 DENR By the Bay Bldg., Roxas Boulevard,
Barangay 668, Ermita Manila

THRU : The OIC, Assistant Regional Director for Technical Services

FROM : The Provincial Environment and
Natural Resources

SUBJECT : **REPORT ON THE INVENTORY OF STRUCTURES WITHIN
THE LEGAL EASEMENT IN BARANGAY MANLAG, EL NIDO
PALAWAN AS PART OF THE GREEN ECONOMY MODEL
(GEM) PROJECT**

Respectfully forwarded is the memorandum dated October 10, 2022 from CENRO Taytay, received by this Office on December 27, 2022 along with the report of the Inventory and Compliance Team dated September 30, 2022. This is our Means of Verification (MOV) for the Green Economy Model (GEM) project in El Nido, Palawan.

The team inventoried a total of 10 commercial establishments and 60 households that fall within the demarcated 40 meter easement in Barangay Manlag, El Nido Palawan inside the protected area and some are within the mangrove conservation area. Majority of the households are getting source of water from ground and surface water, most of the houses were built in light materials.

Attached are the map and photo documentations for this activity.

For your information and record.



FELIZARDO B. CAYATOC

DENR-PALAWAN
PENRO-RECORDS
RELEASED
By: *Ace*
Date: 03 JAN 2023 23-16



Republic of the Philippines
Department of Environment and Natural Resources
MIMAROPA Region
COMMUNITY ENVIRONMENT AND NATURAL RESOURCES OFFICE
by the National Highway, Poblacion, Taytay, Palawan 5312
Mobile: 0926-505-9335 TM 0912-171-3889 TNT
Email: cenrotaytay@denr.gov.ph

October 10, 2022

MEMORANDUM

FOR : The Provincial Environment and Natural Resources Officer
Sta. Monica, Puerto Princesa City

FROM : The Community Environment and Natural Resources Officer
Taytay, Palawan

SUBJECT : **REPORT ON THE INVENTORY OF STRUCTURES WITHIN THE LEGAL EASEMENT IN BARANGAY MANLAG, EL NIDO, PALAWAN AS PART OF THE GREEN ECONOMY MODEL (GEM) PROJECT**


Respectfully forwarded is the memorandum dated September 30, 2022 of Inventory and Compliance Monitoring Team of the Technical Working Group on GEM relative to the above subject. This serves as our Means of Verification (MOV) on the conduct of inventory of business establishments and households built within easement zone under Rehabilitation/Clean-Up of Ecotourism Areas.

Please acknowledge the receipt hereof. Thank you.

**DENR PENRO
PALAWAN RECORDS
RECEIVED**

BY: 
DATE: 12-27-2022 22-11-2022


ALAN T. VALLE,

**DENR CENRO
TAYTAY, PALAWAN
RELEASED**
BY: 
DATE: OCT 10 2022 2967



September 30, 2022


MEMORANDUM

FOR : The Community Environment and
Natural Resources Officer /
Chairperson, Green Economy Model

THROUGH : Protected Area Superintendent
El Nido-Taytay Managed Resource Protected Area
Vice Chairperson, Green Economy Model

FROM : Inventory and Compliance Monitoring Team

SUBJECT : **REPORT ON THE INVENTORY OF STRUCTURES WITHIN
THE LEGAL EASEMENT IN BARANGAY MANLAG, EL
NIDO, PALAWAN AS PART OF THE GREEN ECONOMY
MODEL (GEM) PROJECT**



This pertains to the target activity on the conduct of inventory of affected establishments and households under the Enforcement of Laws and Regulations of the GEM Project under SAA No. CO-R4B-101-2021-07-514. Please be informed that the Inventory and Compliance and Monitoring Team inventoried a total of **10** commercial establishments and **60** households that fall within the demarcated 40-meter easement in Barangay Manlag, El Nido, Palawan being inside the protected area while some are within the mangrove conservation area.

Two (2) out of the 10 commercial establishments inventoried namely Sea Horse and Mangrove Resort, owned by Mr. Tin and the Lihim Resort owned by Mr. Israel Gomez were issued with Notice to Vacate (NTV). Sea Horse and Mangrove Resort has title named after certain Patricia Gabuat as basis of their occupation over the area and an approved ECAN certification. One (1) establishment, CED Farm, presented only a certification from the DENR and one (1) establishment, Hali Day Cove, has tax declaration. Most of the inventoried establishments had no interviewee during the inspection while some care takers were not disclosing any information about the structures. Hence, limited information/data were gathered during the inventory.


On the other hand, among the 60 inventoried houses, two (2) are titled properties of Ms. Lesley Ann Cruz and Mr. Ryan Barios, three (3) have tax declarations, one (1) household presented deed of sale, two (2) have barangay certifications and/or clearance, five (5) have barangay certifications and tax declarations. Ms. Lesley Ann Cruz property is commercial establishment previously operating a resort. In 2018, this property was issued Notice to Vacate (NTV) and found to be Non-Compliant during the monitoring activity.


Moreover, in Sitio Inaluma, most of the households are within the property allegedly claimed by certain Ricks Boa. None of the household owners have secured easement


clearance from the DENR but 10 were identified to have sanitation facilities. Moreover, 11 households were identified to be abandoned. Majority of the households are getting source of water supply from ground and surface water and most of the houses were built in light materials.

Attached are the matrix, photos and map of the inventoried structures in the said barangay.


For information, review and record.


LUCILA G. CANDELEJA
Forest Technician II, Team Leader


PRECY M. OBRIQUE
Forest Technician II, Member


VOLTAIRE M. DELOS ANGELES
Forest Technician I, Member

OWNER REFUSED TO TAKE PICTURE OF THEIR STRUCTURE.



Date taken: August 17, 2022

Name of Establishment: CED FARM

Name of Owner/ Representative: DAVID CONDRADO

Location: SO. LAGPAN, BRGY. MANLAG, EL NIDO, PALAWAN



Date taken: November 29, 2021

Name of Establishment: ACCOMODATION

Name of Owner/ Representative: EDITHA NARISMA

Location: SO. INALOMA, BRGY. MANLAG, EL NIDO, PALAWAN

11°6'26"N, 119°24'58"E

66m/217'2m



Altitude
63 m

8/18/22
11:45 AM

Date taken: August 18, 2022

Name of Establishment: BEACH RESORT

Name of Owner/ Representative: MR. TIN

Location: SO. MANILALIC, BRGY. MANILAG, EL NIDO, PALAWAN

11°6'18"N, 119°25'5"E
accuracy: 2m



Date taken: August 18, 2022

Name of Establishment: 3 COTTAGES

Name of Owner/ Representative: FELIZETA VELLANO

Location: SO. MANILALIC, BRGY. MANILAG, EL NIDO, PALAWAN



Date taken: August 18, 2022

Name of Establishment: LIHIM RESORT

Name of Owner/ Representative: ISRAEL GOMEZ

Location: SO. MANLALIC, BRGY. MANLAG, EL NIDO, PALAWAN




Date taken: December 1, 2021

Name of Establishment: DUBA, HALL Y/ HALLI DAY COVE

Location: SO. MANILALIC, BRGY. MANILAG, EL NIDO, PALAWAN

Name of Owner/ Representative: HALLY

11°7'56"N, 119°25'27"E
accuracy: 1m




Date taken: August 18, 2022

Name of Establishment: RESTHOUSE

Name of Owner/ Representative: BRENDA UY


Location: SO. LAGPAN, BRGY. MANLAG, EL NIDO, PALAWAN

Structure 1



Structure 2

Structure 3



Date taken: September 22, 2022

Name of Establishment: SEAHORSE

Name of Owner/ Representative: MR. TIN

Location: SO. MANILALIC, BRGY. MANILAG, EL NIDO, PALAWAN



Date taken: August 18, 2022

Name of Establishment: GUARD HOUSE

Name of Owner/ Representative: JCA

Location: SO. LAGPAN, BRGY. MANLAG, EL NIDO, PALAWAN



Date taken: August 18, 2022

Name of Establishment: REST HOUSE

Name of Owner/ Representative: IBIZA GRENZE

Location: SO. LAGPAN, BRGY. MANLAG, EL NIDO, PALAWAN

PHOTO DOCUMENTATION

Bgy. MANLAG

BRGY. MANLAG HOUSEHOLD WITHIN 40m EASEMENT


- | | | |
|--|-----------------|---|
| | Juardo | 30. Cabatingan, Jomar |
| | elia | 31. Cabatingan, Rely |
| | icky | 32. Circado, Winston |
| | | 33. Invento, Teodoro/ Invento, Editha |
| | | 34. Invento, Roland |
| | | 35. Invento, Sofronio |
| | imelda | 36. Invento, Teodoro |
| | Marivic | 37. Ponce De Leon, Jenevie/ Ponce De Leon, Joel |
| | l (Abandoned 1) | 38. Cutamora, Agido (Property 1) Abandoned |
| | | 39. Cutamora, Agido (Property 2) |
| | | 40. Gomez, Israel |
| | | 41. No Interviewee |
| | | 42. Roben Invento |
| | | 43. Mary Rose Cabatingan |
| | | 44. Crispin Cabatingan |
| | | 45. Abenir, Mabie Dela Cruz/ Bobby Abenir |
| | | 46. Eddie Brock |
| | | 47. Ivy Becano |
| | | 48. Renie Dolindo |
| | | 49. Veronidia Señor |
| | | 50. Florenda Regalado |
| | | 51. Guard House |
| | | 52. Collantes, Antonio |
| | | 53. Joven |
| | | 54. Bello, Marichel Polopot |
| | | 55. Cebuana Lhuiller |
| | | 56. Vellano Felizeta (Property 1) |
| | | 57. Ryan Barrios |
| | | 58. Maretes Lagrosa |
| | | 59. No Interviewee |
- Collantes, Edgar/ Collantes, Clarissa Jayson
 - No Interviewee
 - Carmelito Gregorio
 - Rest House
 - Abandoned 2
 - Emong, Bello
 - Jessica Tan/ Richard Tan
 - Nelson Collantes
 - Melvin Polopot
 - Daryl Boa (New House)
 - Abandoned 3
 - Dela Cruz, Aguinaldo
 - Cabatingan, Elnie
 - Cabatingan, Sailyn/ Ortiz Junjun
 - Cabatingan, Almer
 - Cabatingan, Jesus
 - Gregorio, Jonie
 - Villegas, Danilo
 - Cabatingan, Elmer,



Date taken: December 1, 2021


Owner: EDUARDO ABAYON

Location: SO. MANLALIC, BRGY. MANLAG, EL NIDO, PALAWAN



Date taken: December 1, 2021


Owner: ZABALA, OFELIA	Location: SO. MANLALIC, BRGY. MANLAG, EL NIDO, PALAWAN
-----------------------	--



Date taken: December 1, 2021

Owner: AUSTRIA, VICKY



Location: SO. MANLALIC, BRGY. MANLAG, EL NIDO, PALAWAN



Date taken: December 1, 2021

Owner: ROSE LEE

Location: SO. MANLALIC, BRGY. MANLAG, EL NIDO, PALAWAN



Date taken: December 1, 2021

Owner: ALMA

Location: SO. MANLALIC, BRGY. MANLAG, EL NIDO, PALAWAN


REFUSED TO TAKE PHOTOS



Date taken: August 18, 2022

Owner: ELMER TEJERO

Location: SO. SIMINAYTAY, BRGY. MANLAG, EL NIDO, PALAWAN



Date taken: November 29, 2021

Owner: PULOPOT, EMELDA

Location: SO. INALOMA, BRGY. MANLAG, EL NIDO, PALAWAN



Date taken: November 29, 2021

Owner: COLLANTES, MELVIN

Location: SO. INALOMA, BRGY. MANLAG, EL NIDO, PALAWAN



Date taken: November 29, 2021

Owner: BUA, DARYL (ABANDONED 1)

Location: SO. INALOMA, BRGY. MANLAG, EL NIDO, PALAWAN



Date taken: November 29, 2021

Owner: COLLANTES, EDGAR/ COLLANTES, CLARISSA

Location: SO. INALOMA, BRGY. MANLAG, EL NIDO, PALAWAN



Date taken: November 29, 2021

Owner: JAYSON

Location: SO. INALOMA, BRGY. MANLAG, EL NIDO, PALAWAN




11°7'50"N, 119°25'28"E
accuracy: 2m

Date taken: August 18, 2022

Owner: NO INTERVIEWEE

Location: SO. INALOMA, BRGY. MANLAG, EL NIDO, PALAWAN




Date taken: August 18, 2022

Owner: CARMELITO GREGORIO

Location: SO. INALOMA, BRGY. MANLAG, EL NIDO, PALAWAN

REFUSED TO TAKE PHOTOS



Date taken: November 29, 2021

Owner: REST HOUSE

Location: SO. INALOMA, BRGY. MANLAG, EL NIDO, PALAWAN



Date taken: August 17, 2022

Owner: ABANDONED 2

Location: SO. INALOMA, BRGY. MANLAG, EL NIDO, PALAWAN



Date taken: August 17, 2022

Owner: EMONG BELLO

Location: SO. INALOMA, BRGY. MANLAG, EL NIDO, PALAWAN



Date taken: August 17, 2022

Owner: JESSICA TAN/RICHARD TAN

Location: SO. INALOMA, BRGY. MANLAG, EL NIDO, PALAWAN



Date taken: August 17, 2022

Owner: NELSON COLLANTES/RECHEL BOA

Location: SO. INALOMA, BRGY. MANLAG, EL NIDO, PALAWAN



Date taken: August 17, 2022

Owner: MELVIN POLUPOT

Location: SO. INALOMA, BRGY. MANLAG, EL NIDO, PALAWAN



Date taken: August 17, 2022

Owner: DARYL BOA (ABANDONED 2)

Location: SO. INALOMA, BRGY. MANLAG, EL NIDO, PALAWAN



Date taken: August 17, 2022

Owner: ABANDONED 3

Location: SO. INALOMA, BRGY. MANLAG, EL NIDO, PALAWAN



Date taken: November 29, 2021

Owner: DELA CRUZ, AGUINALDO

Location: SO. BUCANA, BRGY. MANLAG, EL NIDO, PALAWAN



Date taken: November 29, 2021

Owner: CABATINGAN, ELMIE

Location: SO. BUCANA BRGY. MANILAG, EL NIDO, PALAWAN



Date taken: November 29, 2021

Owner: CABATINGAN, SAILYN / ORTIZ, JUNJUN

Location: SO. BUCANA BRGY. MANILAG, EL NIDO, PALAWAN



Date taken: November 29, 2021

Owner: CABATINGAN, ALMER

Location: SO. BUCANA BRGY. MANLAG, EL NIDO, PALAWAN



Date taken: November 29, 2021

Owner: CABATINGAN, JESUS

Location: SO. BUCANA, BRGY. MANLAG, EL NIDO, PALAWAN



Date taken: November 29, 2021

Owner: GREGORIO, JONIE


Location: SO. BUCANA BRGY. MANLAG, EL NIDO, PALAWAN



Date taken: November 29, 2021

Owner: VILLEGAS, DANILO

Location: SO. BUCANA BRGY. MANILAG, EL NIDO, PALAWAN



Date taken: November 30, 2021

Owner: CABATINGAN, ELMER


Location: SO. BUCANA BRGY. MANILAG, EL NIDO, PALAWAN



Date taken: November 30, 2021

Owner: CABATINGAN, JOMAR


Location: SO. BUCANA BRGY. MANLAG, EL NIDO, PALAWAN



Date taken: November 30, 2021

Owner: CABATINGAN, RELLY

Location: SO. BUCANA BRGY. MANLAG, EL NIDO, PALAWAN



Date taken: November 30, 2021

Owner: CIRCADO, WINSTON


Location: SO. BUCANA BRGY. MANILAG, EL NIDO, PALAWAN



Date taken: November 30, 2021

Owner: INVENTO, TEODOLO / INVENTO, EDITA


Location: SO. MAGUINDANAO, BRGY. MANILAG, EL NIDO, PALAWAN



Date taken: November 30, 2021

Owner: INVENTO, SOFRONIO

Location: SO. MAGUINDANAO, BRGY. MANLAG, EL NIDO, PALAWAN



Date taken: November 30, 2021

Owner: INVENTO, TEODORO


Location: SO. MAGUINDANAO BRGY. MANLAG, EL NIDO, PALAWAN



Date taken: November 30, 2021

Owner: PONCE DE LEON, JENEVIE / PONCE DE LEON JOEL


Location: SO. PIKONG- PIKONG, BRGY. MANLAG, EL NIDO, PALAWAN



Date taken: November 30, 2021

Owner: CUTAMORA, AGIDO (PROPERTY 1) ABANDONED

Location: SO, MANLALIC, BRGY. MANLAG, EL NIDO, PALAWAN



Date taken: November 30, 2021

Owner: CUTAMORA, AGIDO (PROPERTY 2) NEW HOUSE

Location: SO. MANLALIC, BRGY. MANLAG, EL NIDO, PALAWAN




Date taken: November 30, 2021

Owner: GOMEZ, ISRAEL (CARETAKER IS CELSO JERVACIO)

Location: SO. MANLALIC, BRGY. MANLAG, EL NIDO, PALAWAN

Structure 1		
Structure 3		
<div data-bbox="418 779 477 1265">Date taken: November 29, 2021</div>		<div data-bbox="300 1061 335 1760">Location: SO. INALUMA, BRGY. MANLAG, EL NIDO, PALAWAN</div>
Owner: NO INTERVIEWEE		



Date taken: August 17, 2022

Owner: ROBEN INVENTO


Location: SO. BUCANA, BRGY. MANLAG, EL NIDO, PALAWAN



Date taken: August 17, 2022

Owner: MARY ROSE CABATINGAN

Location: SO. BUCANA, BRGY. MANLAG, EL NIDO, PALAWAN



Date taken: August 17, 2022

Owner: CRISPIN CABATINGAN

Location: SO. BUCANA, BRGY. MANLAG, EL NIDO, PALAWAN



Date taken: August 17, 2022

Owner: ABENER, MABIE DELA CRUZ / BOBBY ABENER

Location: SO. BUCANA, BRGY. MANLAG, EL NIDO, PALAWAN



Date taken: August 17, 2022

Owner: EDDIE BROCK

Location: SO. BUCANA, BRGY. MANLAG, EL NIDO, PALAWAN



Date taken: August 17, 2022

Owner: IVY BESCAÑO

Location: SO. BUCANA, BRGY. MANLAG, EL NIDO, PALAWAN



11°04'N, 119°25'8"E

Accuracy: 1m

Altitude
55 m

8/18/22
10:55 AM

Date taken: August 18, 2022

Owner: RENIE DOLEND


Location: SO. SIMINAYTAY, BRGY. MANLAG, EL NIDO, PALAWAN



Date taken: August 18, 2022

Owner: FLORENDA REGALADO

Location: SO. SIMINAYTAY, BRGY. MANLAG, EL NIDO, PALAWAN



Date taken: August 18, 2022

Owner: VERONIDIA SEÑOR

Location: SO. SIMINAYTAY, BRGY. MANLAG, EL NIDO, PALAWAN



Date taken: August 18, 2022

Owner: GUARD HOUSE

Location: SO. SIMINAYTAY, BRGY. MANLAG, EL NIDO, PALAWAN



Date taken: November 29, 2021

Owner: COLLANTES, ANTONIO

Location: SO. INALOMA, BRGY. MANLAG, EL NIDO, PALAWAN



Date taken: November 29, 2021

Owner: JOVEN



Location: BRGY. MANLAG, EL NIDO, PALAWAN



Date taken: November 29, 2021

Owner: BELLO, MARICHEL POLOPOT

Location: SO. INALOMA, BRGY. MANLAG, EL NIDO, PALAWAN



Date taken: December 1, 2021

Owner: CEBUANA LHULLER

Location: SO. SIMINAYTAY/ MANILALIC, BRGY. MANLAG, EL NIDO,
PALAWAN



Date taken: December 1, 2021

Owner: VELANO, PILI (PROPERTY 1)

Location: SO. SIMINAYTAY/ MANLALIC, BRGY. MANLAG, EL NIDO,
PALAWAN



Date taken: September 9, 2022

Owner: RYAN BARIOS

Location: SO. PIKONG-PIKONG, BRGY. MANLAG, EL NIDO, PALAWAN



Date taken: September 9, 2022

Owner: MARETES LAGROSA

Location: SO. PIKONG- PIKONG, BRGY. MANLAG, EL NIDO, PALAWAN



Date taken: September 9, 2022

Owner: NO INTERVIEWEE

Location: SO. PIKONG- PIKONG, BRGY. MANLAG, EL NIDO, PALAWAN



Date taken: October 14, 2021

Owner: CRUZ, LESLY ANN D.

Location: SO. MALAPACAO, BRGY. MANLAG, EL NIDO, PALAWAN

INVENTORIED HOUSEHOLDS WITHIN
EASEMENT IN BARANGAY MANLAG,
EL NIDO, PALAWAN



Legend

Household	Easement Marker
Political Boundary	Easement Zone


Land Classification Status

Alienable & Disposable	UPF
Forestland	

Source: Esri, Maxar, GeoEye, Earthstar Geographics, CNES/Airbus DS, USDA, USGS, AeroGRID, IGN, and the GIS User Community

119°24'40"E 119°25'0"E 119°25'20"E 119°25'40"E 119°26'0"E

**INVENTORIED COMMERCIAL ESTABLISHMENTS
WITHIN EASEMENT IN BARANGAY MANLAG,
EL NIDO, PALAWAN**



Legend

Establishment	Easement Marker
Political Boundary	Easement Zone

Land Classification Status

Alienable & Disposable	UPF
Forestland	

Source: USDA, U

119°24'40"E 119°25'0"E 119°25'20"E 119°25'40"E 119°26'0"E

No	Location/Sitio	Name of Establishment	Line of Business	Name of Owner/ Representative	Contact Number/ Email Address	Date of Occupation	Years of Occupation	No of Rooms (Hotel/ Resorts/ Accommodation)	No. of Seating Capacity (Restaurant)
1	So. Lagpan, Manlag	CED Farm	Farm and Private	David, Condrado	0908-864-5158	No data	1-10 years	3	No data
2	So. Inaloma, Manlag	No name	Accomodation	Editha Narisma	0948-054-1713	No data	1-10 years	11	No data
3	So. Siminaytay, Manlag	Beach Resort	Resort	Mr. Tin	No data	No data	1-10 years	No data	No data
4	So. Siminaytay, Manlag	No name	Private	Felizeta Vellano	No data	No data	Less than 1 year	3 Cottages	No data
5	So. Siminaytay, Manlag	Lihim Resort	Private	Israel Gomez	No data	No data	No data	No data	No data
6	So. Manlalic, Manlag	Duba, Hally/ Hali Day Cove	Private	Hally	0938-612-3158	No data	1-10 years	No data	No data
7	So. Lagpan, Manlag	No name	Resthouse	Brenda Uy	No data	No data	No data	No data	No data
8	Sitio Siminaytay, Bgy. Manlag	Seahorse and Mangrove Resort	Accommodation with restaurant	Mr. Tin	642132647 (Jennifer - 09984097493)	2016	1-10 yrs	6	N/A
9	So. Lagpan, Manlag	No name	Guard House	Jose Chavez Alvarez	No data	No data	No data	No data	No data
10	So. Lagpan, Manlag	No name	Resthouse	Ibiza Grenze	No data	No data	No data	No data	No data

B. LAND OCCUPATION									
No. of Storeys	Area (sq.m)	Coordinates		Cadastral Lot No.	Land Classification		Basis Occupation		
		Geo X	Geo Y		Agriculture/ Forest/Timberland/ Mineral Land/ National Park	Urban/ Rural	Approved/ None	Type of Document	Date Issued
1	80 sq.m	11°07'57"	119°25'17"		Forest/ Timberland	Rural	Approved	CENRO Certification	No data
1	1,000 sq.m	11°07'51"	119°25'24"		Forest/ Timberland	Rural	No data	No data	No data
2	800 sq.m	11°06'26"	119°24'53"		Forest/ Timberland	Rural	No data	No data	No data
No data	No data	11°06'18"	119°25'5"		Forest/ Timberland	Rural	No data	No data	No data
1	1 Hectare	11°06'6"	119°25'10"		Forest/ Timberland	Rural	No data	No data	No data
No data	No data	11°06'28"	119°25'21"		Forestland/ Timberland	Rural	No data	Tax Declaration	No data
No data	No data	11°07'56"	119°25'27"		Forestland/ Timberland	Rural	No data	No data	No data
2	157,495 sq.m	11° 6' 36.41"	119° 24' 55.10"	Lot 4874 CAD-1037-D	Forest/ Timberland	Rural	NA	OCT named after Pacia Gabuat	February 12, 2014
No data	No data	11°07'46"	119°25'13"		Forestland/ Timberland	Rural	No data	No data	No data
No data	No data	11°07'47"	119°25'18"		Forestland/ Timberland	Rural	No data	No data	No data

AND OCCUPATION			PAMB ENDORSEMENT				RA 9275			
Date Issued	Date of Expiration	With document copy (Yes/No)	PAMB RESOLUTION/ENDORSEMENT	Date Issued	Document No.	With document copy (Yes/No)	DISCHARGE PERMIT	Permit No.	Date Issued	Expiration Date
No data	No data	No data	No data	No data	No data	No data	No data	No data	No data	No data
No data	No data	No data	No data	No data	No data	No data	No data	No data	No data	No data
No data	No data	No data	No data	No data	No data	No data	No data	No data	No data	No data
No data	No data	No data	No data	No data	No data	No data	No data	No data	No data	No data
No data	No data	No data	No data	No data	No data	No data	No data	No data	No data	No data
No data	No data	No data	No data	No data	No data	No data	No data	No data	No data	No data
NA	NA	NA	No data	No data	No data	No data	No data	No data	No data	No data
No data	No data	No data	No data	No data	No data	No data	No data	No data	No data	No data
No data	No data	No data	No data	No data	No data	No data	No data	No data	No data	No data

PD 1586				RA 8749						
With document copy (Yes/ No)	ENVIRONMENTAL COMPLIANCE CERTIFICATE (ECC)/ CERTIFICATE OF NON-COVERAGE (CNC)	ECC/CNC No.	Date Issued	With Document Copy (Yes/No)	PERMIT TO OPERATE (PTO)	Permit No.	Date Issued	Expiration Date	With Document Copy (Yes/No)	POLLUTION CONTROL OFFICER (PCO)
No data	No data	No data	No data	No data	No data	No data	No data	No data	No data	No data
No data	No data	No data	No data	No data	No data	No data	No data	No data	No data	No data
No data	No data	No data	No data	No data	No data	No data	No data	No data	No data	No data
No data	No data	No data	No data	No data	No data	No data	No data	No data	No data	No data
No data	No data	No data	No data	No data	No data	No data	No data	No data	No data	No data
No data	No data	No data	No data	No data	No data	No data	No data	No data	No data	No data
No data	No data	No data	No data	No data	No data	No data	No data	No data	No data	No data
No data	No data	No data	No data	No data	No data	No data	No data	No data	No data	No data
No data	No data	No data	No data	No data	No data	No data	No data	No data	No data	No data
No data	No data	No data	No data	No data	No data	No data	No data	No data	No data	No data
No data	No data	No data	No data	No data	No data	No data	No data	No data	No data	No data
No data	No data	No data	No data	No data	No data	No data	No data	No data	No data	No data

SURVEY FORM									
COMMERCIAL ESTABLISHMENT									
C. PERMIT COMPLIANCE									
DAO 2014-02				RA 6969					
Name of PCO	Accreditation No.	Date Issued	Expiration Date	With Document Copy (Yes/No)	HAZARDOUS WASTE GENERATOR'S ID	Registry ID	Date Issued	With Document Copy (Yes/No)	COMPLIANCE ON EFFLUENT STANDARDS
No data	No data	No data	No data	No data	No data	No data	No data	No data	No data
No data	No data	No data	No data	No data	No data	No data	No data	No data	No data
No data	No data	No data	No data	No data	No data	No data	No data	No data	No data
No data	No data	No data	No data	No data	No data	No data	No data	No data	No data
No data	No data	No data	No data	No data	No data	No data	No data	No data	No data
No data	No data	No data	No data	No data	No data	No data	No data	No data	No data
No data	No data	No data	No data	No data	No data	No data	No data	No data	No data
No data	No data	No data	No data	No data	No data	No data	No data	No data	No data
No data	No data	No data	No data	No data	No data	No data	No data	No data	No data
No data	No data	No data	No data	No data	No data	No data	No data	No data	No data

DAO 2016-08				RA 9003 SOLID WASTE MANAGEMENT		DOT ACCREDITATION			
Type of Water Treatment Facility	With Discharge (Yes/No)	Effluent Result (Passed/Failed)	Awareness Yes/No	Compliance Status (Compliant/ Non Compliant)	Source of Water Supply	Approved/ Disapproved/ None/ On-Process/Expired/ N/A	Date Issued	Document No.	Expiration Date
No data	No data	No data	No data	No data	No data	No data	No data	No data	No data
No data	No data	No data	No data	No data	No data	No data	No data	No data	No data
No data	No data	No data	No data	No data	No data	No data	No data	No data	No data
No data	No data	No data	No data	No data	No data	No data	No data	No data	No data
No data	No data	No data	No data	No data	No data	No data	No data	No data	No data
No data	No data	No data	No data	No data	Deepwell	No data	No data	No data	No data
No data	No data	No data	No data	No data	No data	No data	No data	No data	No data
No data	No data	No data	No data	No data	No data	No data	No data	No data	No data
No data	No data	No data	No data	No data	No data	No data	No data	No data	No data

BUILDING PERMIT				MAYOR'S / BUSINESS PERMIT					
With document copy (Yes/ No)	Approved/ Disapproved/ None/ On-Process/ N/A	Date Issued	Document No.	With document copy (Yes/No)	Approved/ Disapproved/ None/ On-Process/Expired/ N/A	Date Issued	Document No.	Expiration Date	With document copy (Yes/ No)
No data	No data	No data	No data	No data	No data	No data	No data	No data	No data
No data	No data	No data	No data	No data	No data	No data	No data	No data	No data
No data	No data	No data	No data	No data	No data	No data	No data	No data	No data
No data	No data	No data	No data	No data	No data	No data	No data	No data	No data
No data	No data	No data	No data	No data	No data	No data	No data	No data	No data
No data	No data	No data	No data	No data	No data	No data	No data	No data	No data
No data	No data	No data	No data	No data	No data	No data	No data	No data	No data
No data	No data	No data	No data	No data	No data	No data	No data	No data	No data
No data	No data	No data	No data	No data	No data	No data	No data	No data	No data
No data	No data	No data	No data	No data	No data	No data	No data	No data	No data

SEP CLEARANCE (for Palawan)/ ECAN ZONING CERTIFICATION									
Approved/ Disapproved/ None/ On-Process/ N/A	Date Issued	Document No.	With document copy (Yes/ No)	FREE AND PRIOR INFORMED CONSENT (FPIC)	CERTIFICAT E OF NON- OVERLAP (CNO)	CERTIFICATI ON PRECONDITI ON (CP)			
No data	No data	No data	No data	No data	No data	No data	(with NTV/ None)	Date Issued	Date Received
No data	No data	No data	No data	No data	No data	No data	None	No data	No data
No data	No data	No data	No data	No data	No data	No data	None	No data	No data
No data	No data	No data	No data	No data	No data	No data	None	No data	No data
No data	No data	No data	No data	No data	No data	No data	None	No data	No data
No data	No data	No data	No data	No data	No data	No data	None	No data	No data
Approved (ECAN Certification)	No data	No data	No data	No data	No data	No data	None	N/A	N/A
No data	No data	No data	No data	No data	No data	No data	None	No data	No data
No data	No data	No data	No data	No data	No data	No data	None	No data	No data

D.

NOTICE TO VACATE (NTV)

Name of Receiver	Violation				Compliance			With document copy (Yes/ No)	(with NOV/ None
	PD 1067 Easement (3m/20m/4 0m)	PD 705 Forestland Occupation (Yes/No)	Foreshore (Yes/No)	w/n Municipal Waters (Yes/ No)	Demolition (Completed/ On-going/ Pending)	Date of Demolition	Cause (if Pending)		
No data	No data	No data	No data	No data	No data	No data	No data	No data	None
No data	No data	No data	No data	No data	No data	No data	No data	No data	None
No data	No data	No data	No data	No data	No data	No data	No data	No data	None
No data	No data	No data	No data	No data	No data	No data	No data	No data	None
No data	No data	No data	No data	No data	No data	No data	No data	No data	None
No data	No data	No data	No data	No data	No data	No data	No data	No data	None
N/A	N/A	N/A	N/A	N/A	N/A	N/A	N/A	N/A	None
No data	No data	No data	No data	No data	No data	No data	No data	No data	None
No data	No data	No data	No data	No data	No data	No data	No data	No data	None

ISSUANCES RE VIOLATIONS										
NOTICE OF VIOLATION (NOV)							CEASE A			
Date Issued	Date Received	Name of Receiver	Violation	Compliance Status		With document copy (Yes/No)	With CDO/None	Date Issued	Date Received	Name of Receiver
				Compliant	Non-Compliant					
No data	No data	No data	No data	No data	No data	No data	None	No data	No data	No data
No data	No data	No data	No data	No data	No data	No data	None	No data	No data	No data
No data	No data	No data	No data	No data	No data	No data	None	No data	No data	No data
No data	No data	No data	No data	No data	No data	No data	None	No data	No data	No data
No data	No data	No data	No data	No data	No data	No data	None	No data	No data	No data
No data	No data	No data	No data	No data	No data	No data	None	No data	No data	No data
N/A	N/A	N/A	N/A	N/A	N/A	N/A	None	N/A	N/A	N/A
No data	No data	No data	No data	No data	No data	No data	None	No data	No data	No data
No data	No data	No data	No data	No data	No data	No data	None	No data	No data	No data

ND DESIST ORDER (CDO)					REMARKS
Violation	Compliance Status		With document copy (Yes/ No)		
	Compliant	Non-Compliant			
No data	No data	No data	No data	* w/in 40m easement, concrete structure, with fishpond	
No data	No data	No data	No data	* No interviewee, 11 Rooms. Abandoned.	
No data	No data	No data	No data	* No interviewee, concrete structure w/in 40m. Property next to Seahorse Mangrove Resort	
No data	No data	No data	No data	* No interviewee, 3 Cottages.	
No data	No data	No data	No data	* No proper interviewee, semi-concrete structure w/in 40m easement	
No data	No data	No data	No data	*Concrete structure within 40m easement, Sheryl Abayon- caretaker only.	
No data	No data	No data	No data	* No interviewee, 2 Cottages	
N/A	N/A	N/A	N/A	* w/in 40m easement, concrete structure. Data based on PAMO files. Leasing the land from Mrs. Pacita & Loreto Gabuat Jr, with NTVS	
No data	No data	No data	No data	* No interviewee, 2 Cottages	
No data	No data	No data	No data	* No interviewee, 2 Cottages	

A. BASIC INFORMATION												
No.	LOCATION		Name of Owner/ Household Head	Contact Number	Date/ Years of Occupation	No. of Household		Source of Income	Annual Income	Area (sq.m)	Coordinates	
	Sitio/ Barangay					Male	Female				Geo X	Geo Y
1	So. Manlalic, Manlag		Abayon, Eduardo	0947-804-3261	1-10 years	4	3	Private Employee	10,000-20,000	100 sq.m	11°06'26.6"	119°25'23.3"
2	So. Manlalic, Manlag		Zabala, Ofelia	0947-804-3262	1-10 years	No data	No data	No data	No data	No data	11°06'25.4"	119°25'24.3"
3	So. Manlalic, Manlag		Austria, Vicky	No data	No data	No data	No data	No data	No data	600 sq.m	11°06'27.5"	119°25'20.4"
4	So. Manlalic, Manlag		Rose Lee	No data	No data	No data	No data	No data	No data	600 sq.m	11°06'25.5"	119°25'19.7"
5	So. Manlalic, Manlag		Alma	No data	No data	No data	No data	No data	No data	500 sq.m	11°06'25.7"	119°25'18.7"
6	So. Manlalic, Manlag		Elmer, Tejero	No data	No data	No data	No data	No data	No data	No data	11°06'24.2"	119°25'15.2"
7	So. Inaluma, Manlag		Pulopot, Emelda	No data	21-30 years	No data	No data	No data	No data	No data	11°07'54.2"	119°25'25.5"
8	So. Inaluma, Manlag		Collantes, Marivic	0950-501-4135	1-10 years	4	1	Fishing	5,000-10,000	50 sq.m	11°07'50.1"	119°25'43.3"
9	So. Inaluma, Manlag		Bua, Daryl (Structure 1)	No data	1-10 years	2	2	None	No data	50 sq.m	11°07'53.3"	119°25'25.6"
10	So. Inaluma, Manlag		Collantes, Edgar/ Collantes, Clarissa	0951-084-0077	1-10 years	1	2	Fishing	10,000-20,000	400 sq.m	11°07'52.6"	119°25'25.0"
11	So. Inaluma, Manlag		Jayson	No data	No data	No data	No data	No data	No data	No data	11°07'52.5"	119°25'24.9"
12	So. Inaluma, Manlag		No Interviewee	No data	No data	No data	No data	No data	No data	No data	11°07'50"	119°25'23"
13	So. Inaluma, Manlag		Carmelito Gregorio	0907-735-7360	No data	1	No data	Fishing	No data	No data	11°07'50"	119°25'23"
14	So. Inaluma, Manlag		Rest House	No data	No data	No data	No data	No data	No data	No data	11°07'50"	119°25'22"

SURVEY FORM											
HOUSEHOLDS											
C. PERMIT INFORMATION											
C.2 EMB											
WASTE WATER TREATMENT SYSTEM (WTS)								SOLID WASTE MANAGEMENT			
With document copy (Yes/ No)	(With WTS/ None)	Type	Source of Water Supply	Domestic Water Use (Potable/ Non- potable)	Location of Discharge Outlet	Sanitation Facility (SF) (with SF/ None)	Type	Awareness (Yes/ No)	Compliance		(with N
									Status	Compliant/ Non- compliant	
No data	None	No data	Deepwell	Potable	No data	with SF	Septic tank	Yes	Compliant		1
No data	None	No data	No data	No data	No data	None	No data	No data	No data		1
No data	None	No data	No data	No data	No data	None	No data	No data	No data		1
No data	None	No data	No data	No data	No data	None	No data	No data	No data		1
No data	None	No data	Deepwell	Potable	No data	with SF	Septic tank	Yes	Compliant		1
No data	None	No data	No data	No data	No data	None	No data	Yes	Compliant		1
No data	None	No data	Deepwell	Potable	No data	with SF	Septic tank	Yes	Compliant		1
No data	None	No data	No data	No data	No data	None	No data	No data	No data		1
No data	None	No data	No data	No data	No data	None	No data	No data	No data		1
No data	None	No data	No data	No data	No data	None	No data	No data	No data		1
No data	None	No data	No data	No data	No data	None	No data	No data	No data		1
No data	None	No data	No data	No data	No data	None	No data	No data	No data		1
No data	None	No data	No data	No data	No data	None	No data	No data	No data		1

D. ISSUANCES RE VIOLATIONS

NOTICE TO VACATE

Date Issued	Date Received	Name of Receiver	Violation					Compliance				
			PD 1067 (3m/20m/40m)	PD 705 (Yes/No)	Foreshore (Yes/No)	W/n Municipal Waters (Yes/ No)	Demolition (Completed/On- going/ Pending)	Date of Demolition	Cause (if Pending)	Relocation (Completed/On- going/ Pending)	Date of Relocation	Loc
No data	No data	No data	No data	No data	No data	No data	No data	No data	No data	No data	No data	No
No data	No data	No data	No data	No data	No data	No data	No data	No data	No data	No data	No data	No
No data	No data	No data	No data	No data	No data	No data	No data	No data	No data	No data	No data	No
No data	No data	No data	No data	No data	No data	No data	No data	No data	No data	No data	No data	No
No data	No data	No data	No data	No data	No data	No data	No data	No data	No data	No data	No data	No
No data	No data	No data	No data	No data	No data	No data	No data	No data	No data	No data	No data	No
No data	No data	No data	No data	No data	No data	No data	No data	No data	No data	No data	No data	No
No data	No data	No data	No data	No data	No data	No data	No data	No data	No data	No data	No data	No
No data	No data	No data	No data	No data	No data	No data	No data	No data	No data	No data	No data	No
No data	No data	No data	No data	No data	No data	No data	No data	No data	No data	No data	No data	No
No data	No data	No data	No data	No data	No data	No data	No data	No data	No data	No data	No data	No
No data	No data	No data	No data	No data	No data	No data	No data	No data	No data	No data	No data	No
No data	No data	No data	No data	No data	No data	No data	No data	No data	No data	No data	No data	No
No data	No data	No data	No data	No data	No data	No data	No data	No data	No data	No data	No data	No
No data	No data	No data	No data	No data	No data	No data	No data	No data	No data	No data	No data	No
No data	No data	No data	No data	No data	No data	No data	No data	No data	No data	No data	No data	No
No data	No data	No data	No data	No data	No data	No data	No data	No data	No data	No data	No data	No
No data	No data	No data	No data	No data	No data	No data	No data	No data	No data	No data	No data	No
No data	No data	No data	No data	No data	No data	No data	No data	No data	No data	No data	No data	No
No data	No data	No data	No data	No data	No data	No data	No data	No data	No data	No data	No data	No
No data	No data	No data	No data	No data	No data	No data	No data	No data	No data	No data	No data	No
No data	No data	No data	No data	No data	No data	No data	No data	No data	No data	No data	No data	No
No data	No data	No data	No data	No data	No data	No data	No data	No data	No data	No data	No data	No
No data	No data	No data	No data	No data	No data	No data	No data	No data	No data	No data	No data	No
No data	No data	No data	No data	No data	No data	No data	No data	No data	No data	No data	No data	No
No data	No data	No data	No data	No data	No data	No data	No data	No data	No data	No data	No data	No
No data	No data	No data	No data	No data	No data	No data	No data	No data	No data	No data	No data	No
No data	No data	No data	No data	No data	No data	No data	No data	No data	No data	No data	No data	No
No data	No data	No data	No data	No data	No data	No data	No data	No data	No data	No data	No data	No
No data	No data	No data	No data	No data	No data	No data	No data	No data	No data	No data	No data	No
No data	No data	No data	No data	No data	No data	No data	No data	No data	No data	No data	No data	No
No data	No data	No data	No data	No data	No data	No data	No data	No data	No data	No data	No data	No
No data	No data	No data	No data	No data	No data	No data	No data	No data	No data	No data	No data	No
No data	No data	No data	No data	No data	No data	No data	No data	No data	No data	No data	No data	No
No data	No data	No data	No data	No data	No data	No data	No data	No data	No data	No data	No data	No
No data	No data	No data	No data	No data	No data	No data	No data	No data	No data	No data	No data	No
No data	No data	No data	No data	No data	No data	No data	No data	No data	No data	No data	No data	No
No data	No data	No data	No data	No data	No data	No data	No data	No data	No data	No data	No data	No
No data	No data	No data	No data	No data	No data	No data	No data	No data	No data	No data	No data	No
No data	No data	No data	No data	No data	No data	No data	No data	No data	No data	No data	No data	No
No data	No data	No data	No data	No data	No data	No data	No data	No data	No data	No data	No data	No
No data	No data	No data	No data	No data	No data	No data	No data	No data	No data	No data	No data	No
No data	No data	No data	No data	No data	No data	No data	No data	No data	No data	No data	No data	No
No data	No data	No data	No data	No data	No data	No data	No data	No data	No data	No data	No data	No
No data	No data	No data	No data	No data	No data	No data	No data	No data	No data	No data	No data	No
No data	No data	No data	No data	No data	No data	No data	No data	No data	No data	No data	No data	No
No data	No data	No data	No data	No data	No data	No data	No data	No data	No data	No data	No data	No
No data	No data	No data	No data	No data	No data	No data	No data	No data	No data	No data	No data	No
No data	No data	No data	No data	No data	No data	No data	No data	No data	No data	No data	No data	No
No data	No data	No data	No data	No data	No data	No data	No data	No data	No data	No data	No data	No
No data	No data	No data	No data	No data	No data	No data	No data	No data	No data	No data	No data	No
No data	No data	No data	No data	No data	No data	No data	No data	No data	No data	No data	No data	No
No data	No data	No data	No data	No data	No data	No data	No data	No data	No data	No data	No data	No
No data	No data	No data	No data	No data	No data	No data	No data	No data	No data	No data	No data	No
No data	No data	No data	No data	No data	No data	No data	No data	No data	No data	No data	No data	No
No data	No data	No data	No data	No data	No data	No data	No data	No data	No data	No data	No data	No
No data	No data	No data	No data	No data	No data	No data	No data	No data	No data	No data</		

A. BASIC INFORMATION												
No.	LOCATION		Name of Owner/ Household Head	Contact Number	Date/ Years of Occupation	No. of Household		Source of Income	Annual Income	Area (sq.m)	Coordinates	
	Sitio/ Barangay					Male	Female				Geo X	Geo Y
	So.Inaluma, Manlag		Abandoned 2	No data	No data	No data	No data	No data	No data	No data	11°07'55"	119°25'26"
15	So.Inaluma, Manlag		Emong, Bello	No data	31-40 years	5	5	Fishing	5,000 Below	300 sqm.	11°07'54"	119°25'23"
16	So.Inaluma, Manlag		Jessica Tan/ Richard Tan	No data	1-10 years	2	1	Fishing/Sari-Sari Store	5,000 Below	15sqm.	11°07'53"	119°25'25"
17	So.Inaluma, Manlag		Nelson Collantes/Boa Rechel	0930-845-5252	1-10 years	3	2	Fishing/Boat Crew	5,000-10,000	100sqm.	11°07'53"	119°25'25"
18	So.Inaluma, Manlag		Melvin Polopot	No data	No data	1	1	No data	No data	No data	11°07'55"	119°25'26"
19	So.Inaluma, Manlag		Daryl Boa (Structure 2)	No data	No data	No data	No data	No data	No data	No data	11°07'53"	119°25'25"
20	So.Inaluma, Manlag		Abandoned 3	No data	No data	No data	No data	No data	No data	No data		
21	So. Bucana, Manlag		Dela Cruz, Aginaldo	0999-447-0555	1-10 years	3	3	Fishing	5,000-10,000	80 sq.m	11°06'46.6"	119°25'28.0"
22	So. Bucana, Manlag		Cabatingan, Elnie	No data	1-10 years	3	1	No data	No data	No data	11°06'48.1"	119°25'28.5"
23	So. Bucana, Manlag		Cabatingan, Saliyn/ Ortiz Junjun	No data	1-10 years	4	1	No data	No data	40 sq.m	11°06'47.7"	119°25'28.5"
24	So. Bucana, Manlag		Cabatingan, Almer	No data	1-10 years	1	2	No data	No data	No data	11°06'48.4"	119°25'28.7"
25	So. Bucana, Manlag		Cabatingan, Jesus	No data	1-10 years	1	1	Fishing	5,000-10,000	600 sq.m	11°06'44.2"	119°25'26.5"
26	So. Bucana, Manlag		Gregorio, Jonie	No data	1-10 years	1	0	Fishing	5,000-10,000	5 sq.m	11°06'44.3"	119°25'26.3"
27	So. Bucana, Manlag		Villegas, Danilo	No data	less than 1 year	1	No data	No data	No data	4 sq.m	11°06'44.7"	119°25'25.8"
28												

SURVEY FORM

HOUSEHOLDS

C. PERMIT INFORMATION

C.2 EMB

WASTE WATER TREATMENT SYSTEM (WTS)

SOLID WASTE MANAGEMENT

With document copy (Yes/ No)	(With WTS/ None)	Type	Source of Water Supply	Domestic Water Use (Potable/ Non-potable)	Location of Discharge Outlet	Sanitation Facility (SF) (with SF/ None)	Type	Awareness (Yes/ No)	Compliance		(with N
									Status	Compliant/ Non-compliant	
No data	None	No data	No data	No data	No data	None	No data	No data	No data	1	
No data	None	No data	No data	No data	No data	None	No data	No data	No data	1	
No data	None	No data	No data	No data	No data	None	No data	No data	No data	1	
No data	None	No data	No data	Potable	No data	None	Septic tank	No data	No data	1	
No data	None	No data	No data	No data	No data	None	Septic tank	No data	No data	1	
No data	None	No data	No data	No data	No data	None	Septic tank	No data	No data	1	
No data	None	No data	No data	No data	No data	None	Septic tank	No data	No data	1	
No data	None	No data	No data	Potable	No data	None	No data	No data	No data	1	
No data	None	No data	Surface Water	Potable	No data	None	No data	Yes	Compliant	1	
No data	None	No data	No data	No data	No data	None	No data	No data	No data	1	
No data	None	No data	Surface Water	Potable	No data	None	No data	Yes	Compliant	1	
No data	None	No data	Surface Water	Potable	No data	None	No data	Yes	Compliant	1	
No data	None	No data	No data	No data	No data	None	No data	Yes	Compliant	1	

D. ISSUANCES RE VIOLATIONS

NOTICE TO VACATE											
Date Issued	Date Received	Name of Receiver	Violation				Compliance				
			PD 1067 (3m/20m/40m)	PD 705 (Yes/No)	Foreshore (Yes/No)	W/n Municipal Waters (Yes/ No)	Demolition (Completed/On- going/ Pending)	Date of Demolition	Cause (if Pending)	Relocation (Completed/On- going/ Pending)	Date of Relocation
No data	No data	No data	No data	No data	No data	No data	No data	No data	No data	No data	No data
No data	No data	No data	No data	No data	No data	No data	No data	No data	No data	No data	No data
No data	No data	No data	No data	No data	No data	No data	No data	No data	No data	No data	No data
No data	No data	No data	No data	No data	No data	No data	No data	No data	No data	No data	No data
No data	No data	No data	No data	No data	No data	No data	No data	No data	No data	No data	No data
No data	No data	No data	No data	No data	No data	No data	No data	No data	No data	No data	No data
No data	No data	No data	No data	No data	No data	No data	No data	No data	No data	No data	No data
No data	No data	No data	No data	No data	No data	No data	No data	No data	No data	No data	No data
No data	No data	No data	No data	No data	No data	No data	No data	No data	No data	No data	No data
No data	No data	No data	No data	No data	No data	No data	No data	No data	No data	No data	No data
No data	No data	No data	No data	No data	No data	No data	No data	No data	No data	No data	No data
No data	No data	No data	No data	No data	No data	No data	No data	No data	No data	No data	No data
No data	No data	No data	No data	No data	No data	No data	No data	No data	No data	No data	No data
No data	No data	No data	No data	No data	No data	No data	No data	No data	No data	No data	No data
No data	No data	No data	No data	No data	No data	No data	No data	No data	No data	No data	No data
No data	No data	No data	No data	No data	No data	No data	No data	No data	No data	No data	No data

Cause (if Pending)	With document copy (Yes/ No)	REMARKS
No data	No data	*Abandoned, w/in 40m easement, no interviewee.
No data	No data	* Removable and within 40m easement, light materials
No data	No data	* Removable and within 40m easement, light materials w/ Sari-Sari Store, Occupant to Mrs. Evelyn Bua (Land Owner)
No data	No data	* Removable and within 40m easement, light materials
No data	No data	*No interviewee, w/in 40m easement
No data	No data	*Abandoned, w/in 40m easement, no interviewee.
No data	No data	*Abandoned, w/in 40m easement, no interviewee.
No data	No data	*w/in 40m easement, light materials.
No data	No data	*No proper interviewee, Light materials w/in 40m easement.
No data	No data	*No proper interviewee, Light materials w/in 40m easement.
No data	No data	* Light material structure w/in 40m easement.
No data	No data	*w/in 40m easement, light materials.
No data	No data	*Light materials w/in 40m easement.

A. BASIC INFORMATION												
No.	LOCATION		Name of Owner/ Household Head	Contact Number	Date/ Years of Occupation	No. of Household		Source of Income	Annual Income	Area (sq.m)	Coordinates	
	Sitio/ Barangay					Male	Female				Geo X	Geo Y
29	So. Bucana, Manlag		Cabatingan, Elmer	No data	less than 1 year	1	2	Fishing	5,000-10,000	50 sq.m	11°06'41.3"	119°25'29.1"
30	So. Bucana, Manlag		Cabatingan, Jomar	No data	less than 1 year	1	2	Fishing	5,000-10,000	50 sq.m	11°06'41.6"	119°25'29.0"
31	So. Bucana, Manlag		Cabatingan, Relly	No data	less than 1 year	4	1	No data	5,000-10,000	40 sq.m	11°06'40.5"	119°25'28.8"
32	So. Bucana, Manlag		Circado, Winston	No data	less than 1 year	7	2	Fishing	5,000-10,000	150 sq.m	11°06'39.3"	119°25'28.7"
33	So. Maguindanao, Manlag		Invento, Teodoro/ Invento, Edita	No data	50 years & above	3	4	Fishing	5,000-10,000	100 sq.m	11°07'10.9"	119°25'20.3"
34	So. Maguindanao, Manlag		Invento, Roland	No data	1-10 years	1	4	Construction Worker	5,000-10,000	20 sq.m	11°07'11.2"	119°25'20.6"
35	So. Maguindanao, Manlag		Invento, Sofronio	0921-378-1438	1-10 years	2	3	Fishing	5,000-10,000	25 sq.m	11°07'11.7"	119°25'20.3"
36	So. Maguindanao, Manlag		Invento, Teodoro	No data	1-10 years	1	1	Fishing	5,000-10,000	20 sq.m	11°07'11.6"	119°25'20.6"
37	So. Pikong-Pikong Manlag		Ponce De Leon, Jenevie/ Ponce De Leon, Joel	0912-174-4234	1-10 years	2	4	Construction Worker	5,000-10,000	20 sq.m	11°07'17.4"	119°25'17.2"
38	So. Manlalic, Manlag		Cutamora, Agido (Property 1)	No data	31-40 years	2	1	Fishing	5,000-10,000	100 sq.m	11°06'28.6"	119°25'26.7"
39	So. Manlalic, Manlag		Cutamora, Agido(Property 1)	No data	less than 1 year	2	0	Fishing	No data	20 sq.m	11°06'50.1"	119°25'47.2"
40	So. Manlalic, Manlag		Gomez, Israel	No data	less than 1 year	3	3	Private Employee	5,000-10,000	1,000 sq.m	11°06'29.7"	119°25'23.3"
41	So. Inaluma, Manlag		No Interviewee	No data	No data	No data	No data	No data	No data	No data	11°07'55.9"	119°25'27.3"
42	So. Bucana, Manlag		Roben Invento	No data	less than 1 year	1	No data	Fishing	5,000 Below	No data	11°06'49"	119°25'23"

SURVEY FORM										
HOUSEHOLDS										
C. PERMIT INFORMATION										
C.2 EMB										
WASTE WATER TREATMENT SYSTEM (WTS)								SOLID WASTE MANAGEMENT		
With document copy (Yes/ No)	(With WTS/ None)	Type	Source of Water Supply	Domestic Water Use (Potable/ Non- potable)	Location of Discharge Outlet	Sanitation Facility (SF) (with SF/ None)	Type	Awareness (Yes/ No)	Compliance	
									Status	(with N
No data	None	No data	Surface Water	Potable	No data	None	No data	Yes	Compliant	1
No data	None	No data	Surface Water	Potable	No data	None	No data	Yes	Compliant	1
No data	None	No data	Surface Water	Potable	No data	None	No data	Yes	Compliant	1
No data	None	No data	Surface Water	Potable	No data	None	No data	Yes	Compliant	1
No data	None	No data	Surface Water	Potable	No data	None	No data	Yes	Compliant	1
No data	None	No data	Surface Water	Potable	No data	with SF	Septic tank	Yes	Compliant	1
No data	None	No data	Surface Water	Potable	No data	with SF	Septic tank	Yes	Compliant	1
No data	None	No data	Surface Water	Potable	No data	with SF	Septic tank	Yes	Compliant	1
No data	None	No data	Deepwell	Potable	No data	None	No data	Yes	Compliant	1
No data	None	No data	Surface Water	Potable	No data	with SF	Septic tank	Yes	Compliant	1
No data	None	No data	No data	No data	No data	None	No data	Yes	No data	1
No data	None	No data	No data	No data	No data	None	No data	Yes	No data	1

[illegible][illegible]

A. BASIC INFORMATION												
No.	LOCATION		Name of Owner/ Household Head	Contact Number	Date/ Years of Occupation	No. of Household		Source of Income	Annual Income	Area (sq.m)	Coordinates	
	Sitio/ Barangay					Male	Female				Geo X	Geo Y
	So. Bucana, Manlag	Mary Rose Cabatingan	No data	less than 1 year	1	2	Fishing	5,000 Below	No data	11°06'49"	119°25'23"	
43	So. Bucana, Manlag	Cabatingan, Crispin	No data	less than 1 year	2	2	No data	5,000-10,000	600 sq.m	11°06'46.7"	119°25'28.0"	
44	So. Bucana, Manlag	Abener, Mabie Dela Cruz/Bobby Abener	No data	1-10 years	2	1	No data	No data	No data	11°06'47.1"	119°25'28.4"	
45	So. Bucana, Manlag	Eddie Brock	No data	No data	No data	No data	No data	No data	No data	11°06'47"	119°25'28"	
46	So. Bucana, Manlag	Ivy Bescano	No data	No data	No data	No data	No data	No data	No data	11°06'48"	119°25'28"	
47	So. Siminaytay/ Manlalic, Manlag	Dolendo, Rene	No data	No data	No data	No data	No data	No data	No data	11°06'06.2"	119°25'09.4"	
48	So. Siminaytay/ Manlalic, Manlag	Florenda Regalado	9073639338	less than 1 year	2	3	Caretaker	5,000 Below	No data	11°06'13"	119°25'9"	
49	So. Siminaytay/ Manlalic, Manlag	Veronidia Señor	0907-363-9338	less than 1 year	No data	1	Caretaker	5,000 Below	No data	11°06'19"	119°25'1"	
50	So. Siminaytay/ Manlalic, Manlag	Guard House	No data	No data	No data	No data	No data	No data	No data	11°06'22"	119°24'59"	
51	So. Inaluma, Manlag	Collantes, Antonio	No data	1-10 years	1	4	Fishing	5,000 below	No data	11°07'52.4"	119°25'24.9"	
52	So. Inaluma, Manlag	Joven	No data	1-10 years	1	No data	Store	No data	No data	11°07'53.8"	119°25'25.4"	
53	So. Inaluma, Manlag	Bello, Marichel Polopot	No data	11-20 years	6	8	No data	5,000 below	No data	11°07'54.2"	119°25'25.5"	
54	So. Siminaytay/ Manlalic, Manlag	Cebuana Lhuiller	No data	1-10 years	No data	No data	No data	No data	50 sq.m	11°06'04.2"	119°25'08.6"	
55	So. Siminaytay/ Manlalic, Manlag	Velano, Pili(Property 1)	09664358608	less than 1 year	No data	No data	No data	No data	No data	11°06'18.3"	119°25'05.3"	
56	So. Pikong-Pikong Manlag	Ryan Barrios	9512952482	1-10 years	2	1	Caretaker	5,000 below	100 sqm.	11°07'18"	119°25'17"	

B. LAND OCCUPATION											
Land Classification			Basis of Occupation				C.1 DENR PD 1067- EASEMENT				
Cadastral Lot No.	Agricultural/ Forest/Timberland/ d/ Mineral Land/ National Park	Urban/ Rural Classification	Type of Documents	Date Issued	Document No.	With document copy (Yes/ No)	C.1.1 CERTIFICATE OF COMPLINCE ON EASEMENT				
							(Approved/ Disapproved/ None/ N/A)	Date Issued	Date Received	Name of Receiver	
	Forestland/ Timberland	Rural	No data	No data	No data	No data	None	No data	No data	No data	
	Forestland/ Timberland	Rural	Brgy. Certificate/ Brgy. Clearance	No data	No data	No data	None	No data	No data	No data	
	Forestland/ Timberland	Rural	Brgy. Certificate/ Brgy. Clearance	No data	No data	No data	None	No data	No data	No data	
	Forestland/ Timberland	Rural	No data	No data	No data	No data	None	No data	No data	No data	
	Forestland/ Timberland	Rural	No data	No data	No data	No data	None	No data	No data	No data	
	Forestland/ Timberland	Rural	No data	No data	No data	No data	None	No data	No data	No data	
	Forestland/ Timberland	Rural	No data	No data	No data	No data	None	No data	No data	No data	
	Forestland/ Timberland	Rural	No data	No data	No data	No data	None	No data	No data	No data	
	Forestland/ Timberland	Rural	Tax Declaration	No data	No data	No data	None	No data	No data	No data	
	Forestland/ Timberland	Rural	Tax Declaration	No data	No data	No data	None	No data	No data	No data	
	Forestland/ Timberland	Rural	No data	No data	No data	No data	None	No data	No data	No data	
	Forestland/ Timberland	Rural	No data	No data	No data	No data	None	No data	No data	No data	
	Forestland/ Timberland	Rural	OCT/TCT	No data	No data	No data	None	No data	No data	No data	

SURVEY FORM

HOUSEHOLDS

C. PERMIT INFORMATION

C.2 EMB

WASTE WATER TREATMENT SYSTEM (WTS)

SOLID WASTE MANAGEMENT

	(With WTS/ None)	Type	Source of Water Supply	Domestic Water Use (Potable/ Non- potable)	Location of Discharge Outlet	Sanitation Facility (SF) (with SF/ None)	Type	Awareness (Yes/ No)	Compliance Status	(with N
With document copy (Yes/ No)									Compliant/ Non- compliant	
No data	None	No data	No data	No data	No data	None	No data	Yes	No data	1
No data	None	No data	Ground water	Non-potable	No data	None	No data	No data	No data	1
No data	with WTS	No data	Surface water	Non-potable	No data	None	No data	Yes	Compliant	1
No data	None	No data	No data	No data	No data	None	No data	No data	No data	1
No data	None	No data	No data	No data	No data	None	No data	No data	No data	1
No data	No data	No data	No data	No data	No data	No data	No data	No data	No data	1
No data	No data	No data	No data	No data	No data	No data	No data	No data	No data	1
No data	No data	No data	No data	No data	No data	No data	No data	No data	No data	1
No data	No data	No data	Ground water	Non-potable	No data	None	No data	No	Non-compliant	1
No data	No data	No data	Ground water	Non-potable	No data	None	No data	Yes	Compliant	1
No data	No data	No data	Ground water	No data	No data	None	No data	Yes	Compliant	1
No data	No data	No data	Deepwell	Potable	No data	None	No data	Yes	Compliant	1
No data	with WTS	No data	No data	Non-potable	No data	None	No data	No	Non-compliant	1
No data	No data	No data	Ground water	Potable	No data	None	No data	No	Non-compliant	1

D. ISSUANCES RE VIOLATIONS

NOTICE TO VACATE

Date Issued	Date Received	Name of Receiver	Violation				Compliance					Loc
			PD 1067 (3m/20m/40m)	PD 705 (Yes/No)	Foreshore (Yes/No)	W/n Municipal Waters (Yes/ No)	Demolition (Completed/On- going/ Pending)	Date of Demolition	Cause (if Pending)	Relocation (Completed/On- going/ Pending)	Date of Relocation	
No data	No data	No data	No data	No data	No data	No data	No data	No data	No data	No data	No data	Nc
No data	No data	No data	No data	No data	No data	No data	No data	No data	No data	No data	No data	Nc
No data	No data	No data	No data	No data	No data	No data	No data	No data	No data	No data	No data	Nc
No data	No data	No data	No data	No data	No data	No data	No data	No data	No data	No data	No data	Nc
No data	No data	No data	No data	No data	No data	No data	No data	No data	No data	No data	No data	Nc
No data	No data	No data	No data	No data	No data	No data	No data	No data	No data	No data	No data	Nc
No data	No data	No data	No data	No data	No data	No data	No data	No data	No data	No data	No data	Nc
No data	No data	No data	No data	No data	No data	No data	No data	No data	No data	No data	No data	Nc
No data	No data	No data	No data	No data	No data	No data	No data	No data	No data	No data	No data	Nc
No data	No data	No data	No data	No data	No data	No data	No data	No data	No data	No data	No data	Nc
No data	No data	No data	No data	No data	No data	No data	No data	No data	No data	No data	No data	Nc
No data	No data	No data	No data	No data	No data	No data	No data	No data	No data	No data	No data	Nc
No data	No data	No data	No data	No data	No data	No data	No data	No data	No data	No data	No data	Nc
No data	No data	No data	No data	No data	No data	No data	No data	No data	No data	No data	No data	Nc
No data	No data	No data	No data	No data	No data	No data	No data	No data	No data	No data	No data	Nc
No data	No data	No data	No data	No data	No data	No data	No data	No data	No data	No data	No data	Nc
No data	No data	No data	No data	No data	No data	No data	No data	No data	No data	No data	No data	Nc
No data	No data	No data	No data	No data	No data	No data	No data	No data	No data	No data	No data	Nc

A. BASIC INFORMATION												
No.	LOCATION		Name of Owner/ Household Head	Contact Number	Date/ Years of Occupation	No. of Household		Source of Income	Annual Income	Area (sq.m)	Coordinates	
	Sitio/ Barangay					Male	Female				Geo X	Geo Y
58	So. Pikong-Pikong Manlag		Martes Lagrosa	9503864787	No data	2	1	Construction Worker	5,000 below	50sqm.	11°07'29"	119°25'16"
59	So. Pikong-Pikong Manlag		No Interviewee	No data	No data	No data	No data	No data	No data	No data	11°07'17"	119°25'17"
60	So. Malapacao, Manlag 1		Cruz, Lesley Ann D.	0917-896-3406	31-40 years	1	2	No data	30,000 above	27, 502 sq.m	11°06'24.83"	119°24'16.35"

B. LAND OCCUPATION										
Cadastral Lot No.	Land Classification		Basis of Occupation					C.1.1 CERTIFICATE OF COMPLINCE ON EASEMENT		
	Agricultural/ Forest/Timberland/ Mineral Land/ National Park	Urban/ Rural Classification	Type of Documents	Date Issued	Document No.	With document copy (Yes/ No)	C.1.1 CERTIFICATE OF COMPLINCE ON EASEMENT			
							(Approved/ Disapproved/ None/ N/A)	Date Issued	Date Received	Name of Receiver
	Forestland/ Timberland/	Rural	No data	No data	No data	No data	None	No data	No data	No data
	Forestland/ Timberland/	Rural	No data	No data	No data	No data	None	No data	No data	No data
F-18722.PSD-04-083030	Agricultural	Rural	OCT/TCT/Tax Declaration/ Brgy. Certificate	February 4, 1935	TCT-065-2012-000601	Yes	None	None	None	None

SURVEY FORM										
HOUSEHOLDS										
C. PERMIT INFORMATION										
C.2 EMB										
WASTE WATER TREATMENT SYSTEM (WTS)							SOLID WASTE MANAGEMENT			
With document copy (Yes/ No)	(With WTS/ None)	Type	Source of Water Supply	Domestic Water Use (Potable/ Non-potable)	Location of Discharge Outlet	Sanitation Facility (SF) (with SF/ None)	Type	Awareness (Yes/ No)	Compliance Status	(with N
									Compliant/ Non-compliant	
No data	No data	No data	Ground water	Potable	No data	None	No data	No	Non-compliant	1
No data	No data	No data	No data	No data	No data	No data	No data	No data	No data	N
None	No data	No data	No data	No data	No data	with SF	No data	Yes	Compliant	with

D. ISSUANCES RE VIOLATIONS

NOTICE TO VACATE

Date Issued	Date Received	Name of Receiver	Violation					Compliance				
			PD 1067 (3m/20m/40m)	PD 705 (Yes/No)	Foreshore (Yes/No)	W/n Municipal Waters (Yes/ No)	Demolition (Completed/On- going/ Pending)	Date of Demolition	Cause (if Pending)	Relocation (Completed/On- going/ Pending)	Date of Relocation	Lo
No data	No data	No data	No data	No data	No data	No data	No data	No data	No data	No data	No	
No data	No data	No data	No data	No data	No data	No data	No data	No data	No data	No data	No	
No data	No data	No data	40m	No	No	No	No data	Non- Compliant	Non- Compliant	No data	None	

