




Republic of the Philippines
Department of Environment and Natural Resources
MIMAROPA REGION
PROVINCIAL ENVIRONMENT AND NATURAL RESOURCES OFFICE
Bgy. Sta. Monica, Puerto Princesa City, Palawan
Telfax No. (048) 434-8791
Email Add: penropalawan@denr.gov.ph

January 10, 2023



MEMORANDUM

FOR : The Regional Executive Director
1515 DENR By the Bay Bldg., Roxas Blvd.
Barangay 668, Ermita, Manila

ATTENTION : The OIC-Assistant Regional Director for Technical Services
The OIC-Chief, Surveys and Mapping Division

FROM : The Provincial Environment and
Natural Resources Officer

SUBJECT : **INVENTORY OF NEW ACCEPTED PUBLIC LAND
APPLICATIONS (PLAs) AND FOR ISSUANCE OF
CONFIRMATION OF CERTIFICATIONS OF LAND
CLASSIFICATIONS STATUS**


Forwarded is the Memorandum of CENRO Quezon, Palawan dated November 29, 2022 requesting for confirmation of land classification status for the issuance of patent covering eight (8) lots.

Further, this Office evaluated the findings of the CENRO as to its land classification status aided with sketch map in compliance to DMC No. 2019-10 dated December 11, 2019.

For information, record and consideration.


FELIZARDO B. CAYATOC

Reference No: 2022-11137
TSD/RPS/SMU

DENR-PALAWAN
PENRO-RECORDS
RELEASED
By: 
Date: 13 JAN 2023 CN 23-116



(ANNEX I)


CERTIFICATION

TO WHOM IT MAY CONCERN:


THIS IS TO CERTIFY that based on available records, the tract of land in Barangay Antipuluan, Narra, Palawan, containing an area of *Three Hundred* (300) square meters, identified as **Lot 6, Block 65, Ccs-04-002777** subject of application of Ms./Mr. WINNIE F. CASTRO, Free Patent Application No. _____ was verified to be within **Alienable and Disposable Land** per LC Map No. 1582, Project No. 10-C, Block III, certified on February 13, 1952.

Issued this 10th day of January 2023, at DENR Office, Sta. Monica, Puerto Princesa City subject for confirmatory verification of the Regional office.

Checked/Verified by:


Engr. Donna Belle E. Luengo
Engineer II
Unit Head, Surveys and Mapping Unit

CONCURRED:


FELIZARDO B. CAYATOC
PENRO

Note:
Reference used was based on the rectified LC map
provided and projected by the Regional Office

118°25'25"E

118°25'26"E

9°16'43"N

9°16'43"N

118°25'25"E

118°25'26"E

Alienable and Disposable Land
LC Map No. 1582, Proj. 10-C, Block III








MAP SHOWING
LOT 6, Block 65
CCS-04-002777
Applied by Winnie Castro

Situated at
Brgy. Antipuluan
Municipality of Narra
Province of Palawan

Projection: UTM

Legend

-  Lot
-  Alienable & Disposable
-  Forestland
-  UPF
-  No Data

Note:
Projection was plotted based on the
attached technical description from the
office of the CENRO Quezon



Republic of the Philippines
Department of Environment and Natural Resources
MIMAROPA Region
PROVINCIAL ENVIRONMENT AND NATURAL RESOURCES OFFICE
Brgy. Sta. Monica, Puerto Princesa City, Palawan
Tellex No. (048) 434-8791
Email Add: denrpalawan@denr.gov.ph



Republic of the Philippines
Department of Environment and Natural Resources
MIMAROPA REGION
PROVINCIAL ENVIRONMENT AND NATURAL RESOURCES OFFICE
Bgy. Sta. Monica, Puerto Princesa City, Palawan
Telfax No. (048) 434-8791
Email Add: penropalawan@denr.gov.ph

(ANNEX I)


CERTIFICATION

TO WHOM IT MAY CONCERN:

THIS IS TO CERTIFY that based on available records, the tract of land in Barangay Antipuluan, Narra, Palawan, containing an area of *Three Hundred* (300) square meters, identified as **Lot 21, Block 88, Ccs-04-002777** subject of application of Ms./Mr. CHERYL D. MONTILLA, Free Patent Application No. _____ was verified to be within **Alienable and Disposable Land** per LC Map No. 1582, Project No. 10-C, Block III, certified on February 13, 1952.

Issued this 10th day of January 2023, at DENR Office, Sta. Monica, Puerto Princesa City subject for confirmatory verification of the Regional office.


Checked/Verified by:


Engr. Donna Belle E. Luengo
Engineer II
Unit Head, Surveys and Mapping Unit

CONCURRED:


FELIZARDO B. CAYATOC
PENRO

Note:
Reference used was based on the rectified LC map
provided and projected by the Regional Office





Republic of the Philippines
Department of Environment and Natural Resources
MIMAROPA REGION
PROVINCIAL ENVIRONMENT AND NATURAL RESOURCES OFFICE
Bgy. Sta. Monica, Puerto Princesa City, Palawan
Telfax No. (048) 434-8791
Email Add: penropalawan@denr.gov.ph

(ANNEX I)


CERTIFICATION

TO WHOM IT MAY CONCERN:

THIS IS TO CERTIFY that based on available records, the tract of land in Barangay Antipuluan, Narra, Palawan, containing an area of *Three Hundred* (300) square meters, identified as **Lot 11, Block 63, Ccs-04-002777** subject of application of Ms./Mr. JONALYN S. SISOR, Free Patent Application No. _____ was verified to be within **Alienable and Disposable Land** per LC Map No. 1582, Project No. 10-C, Block III, certified on February 13, 1952.

Issued this 10th day of January 2023, at DENR Office, Sta. Monica, Puerto Princesa City subject for confirmatory verification of the Regional office.


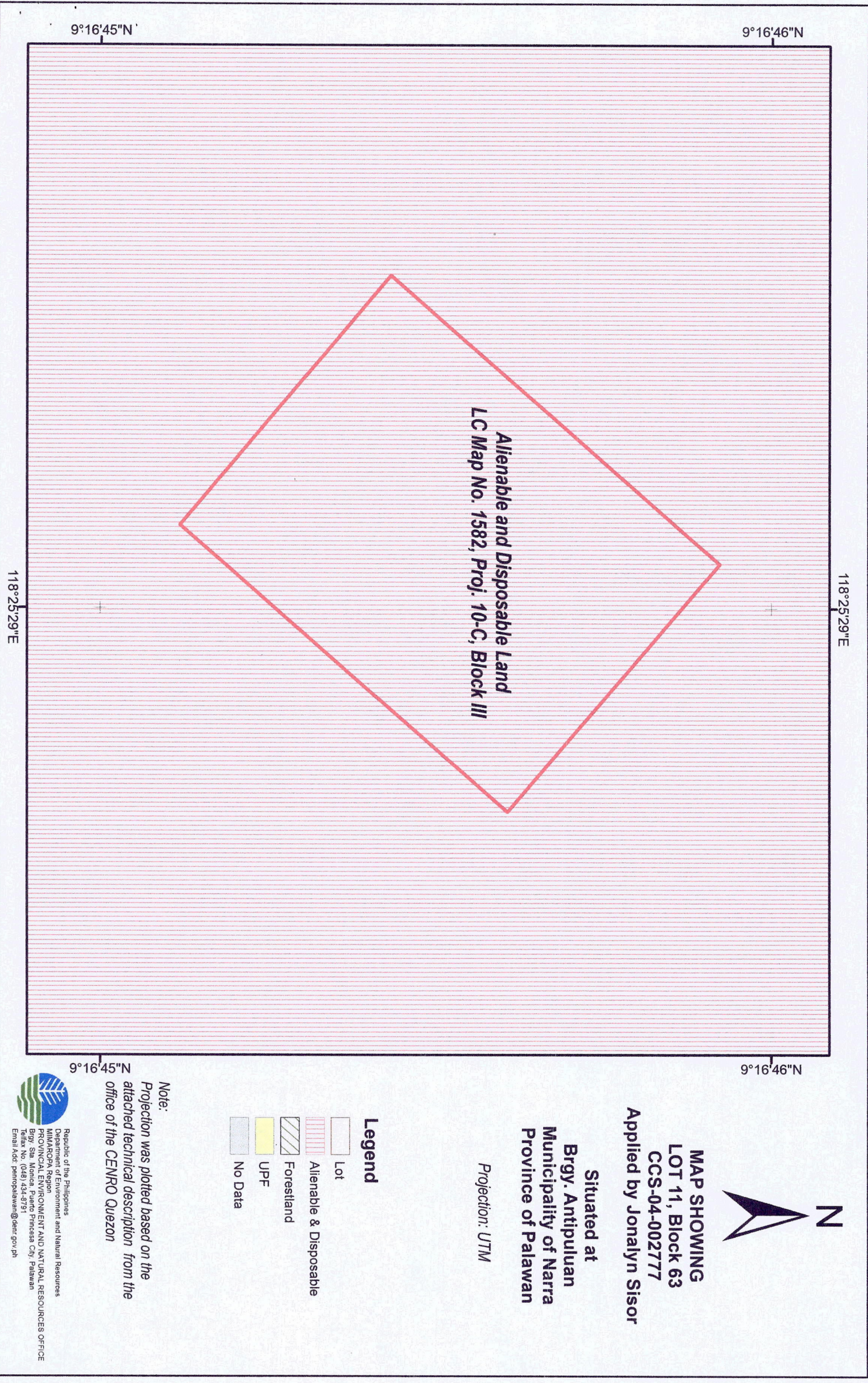
Checked/Verified by:


Engr. Donna Belle E. Luengo
Engineer II
Unit Head, Surveys and Mapping Unit

CONCURRED:


FELIZARDO B. CAYATOC
PENRO

Note:
Reference used was based on the rectified LC map
provided and projected by the Regional Office








MAP SHOWING
LOT 11, Block 63
CCS-04-002777

Applied by Jonalyn Sisor

Situated at
Brgy. Antipuluan
Municipality of Narra
Province of Palawan

Projection: UTM

Legend

-  Lot
-  Alienable & Disposable
-  Forestland
-  UPF
-  No Data

Note:
Projection was plotted based on the
attached technical description from the
office of the CENRO Quezon



Republic of the Philippines
Department of Environment and Natural Resources
MIMAROPA Region
PROVINCIAL ENVIRONMENT AND NATURAL RESOURCES OFFICE
Brgy. Sta Monica, Puerto Princesa City, Palawan
Tellex No. (048) 434-8791
Email Add: penrpalawan@denr.gov.ph



Republic of the Philippines
Department of Environment and Natural Resources
MIMAROPA REGION
PROVINCIAL ENVIRONMENT AND NATURAL RESOURCES OFFICE
Bgy. Sta. Monica, Puerto Princesa City, Palawan
Telfax No. (048) 434-8791
Email Add: penropalawan@denr.gov.ph

(ANNEX I)


CERTIFICATION

TO WHOM IT MAY CONCERN:


THIS IS TO CERTIFY that based on available records, the tract of land in Barangay Antipuluan, Narra, Palawan, containing an area of *Three Hundred* (300) square meters, identified as **Lot 6, Block 161, Ccs-04-002777** subject of application of Ms./Mr. CHANDY C. CELORICO, Free Patent Application No. _____ was verified to be within **Alienable and Disposable Land** per LC Map No. 1582, Project No. 10-C, Block III, certified on February 13, 1952.

Issued this 10th day of January 2023, at DENR Office, Sta. Monica, Puerto Princesa City subject for confirmatory verification of the Regional office.

Checked/Verified by:


Engr. Donna Belle E. Luengo
Engineer II
Unit Head, Surveys and Mapping Unit

CONCURRED:


FELIZARDO B. CAYATOC
PENRO

Note:
Reference used was based on the rectified LC map
provided and projected by the Regional Office

118°25'8"E

9°16'9"N

Alienable and Disposable Land
LC Map No. 1582, Proj. 10-C, Block III








MAP SHOWING
LOT 6, Block 161
CCS-04-002777

Applied by Chandy Celorico

Situated at
Brgy. Antipuluan
Municipality of Narra
Province of Palawan

Projection: UTM

Legend

-  Lot
-  Alienable & Disposable
-  Forestland
-  UPF
-  No Data

Note:

*Projection was plotted based on the
attached technical description from the
office of the CENRO Quezon*

9°16'8"N

118°25'8"E

9°16'8"N

9°16'9"N



Republic of the Philippines
Department of Environment and Natural Resources
MIMAROPA Region
PROVINCIAL ENVIRONMENT AND NATURAL RESOURCES OFFICE
Brgy. Sta Monica, Puerto Princesa City, Palawan
Tellex No. (048) 434-8791
Email Add: pernipalawan@denr.gov.ph



Republic of the Philippines
Department of Environment and Natural Resources
MIMAROPA REGION
PROVINCIAL ENVIRONMENT AND NATURAL RESOURCES OFFICE
Bgy. Sta. Monica, Puerto Princesa City, Palawan
Telfax No. (048) 434-8791
Email Add: penropalawan@denr.gov.ph

(ANNEX I)

CERTIFICATION

TO WHOM IT MAY CONCERN:

THIS IS TO CERTIFY that based on available records, the tract of land in Barangay Antipuluan, Narra, Palawan, containing an area of *Three Hundred* (300) square meters, identified as **Lot 3, Block 3, Ccs-04-002777** subject of application of Ms./Mr. WILFREDO C. MILAOR, Free Patent Application No. _____ was verified to be within **Alienable and Disposable Land** per LC Map No. 1582, Project No. 10-C, Block III, certified on February 13, 1952.

Issued this 10th day of January 2023, at DENR Office, Sta. Monica, Puerto Princesa City subject for confirmatory verification of the Regional office.

Checked/Verified by:

Engr. Donna Belle E. Luengo
Engineer II
Unit Head, Surveys and Mapping Unit


CONCURRED:

FELIZARDO B. CAYATOC
PENRO

Note:
Reference used was based on the rectified LC map
provided and projected by the Regional Office

118°25'29"E

118°25'30"E








MAP SHOWING
LOT 3, Block 3
CCS-04-002777

Applied by Wilfredo C. Milaor

Situated at
Brgy. Antipuluan
Municipality of Narra
Province of Palawan

Projection: UTM

Legend

-  Lot
-  Alienable & Disposable
-  Forestland
-  UPF
-  No Data

Note:

*Projection was plotted based on the
attached technical description from the
office of the CENRO Quezon*

9°17'13"N

9°17'13"N

118°25'29"E

118°25'30"E



Republic of the Philippines
Department of Environment and Natural Resources
MIMAROPA Region
PROVINCIAL ENVIRONMENT AND NATURAL RESOURCES OFFICE
Brgy. Sta. Monica, Puerto Princesa City, Palawan
Tel/Fax No. (048) 434-8791
Email Add: penrpalawan@denr.gov.ph



Republic of the Philippines
Department of Environment and Natural Resources
MIMAROPA REGION
PROVINCIAL ENVIRONMENT AND NATURAL RESOURCES OFFICE
Bgy. Sta. Monica, Puerto Princesa City, Palawan
Telfax No. (048) 434-8791
Email Add: penropalawan@denr.gov.ph

(ANNEX I)


CERTIFICATION

TO WHOM IT MAY CONCERN:


THIS IS TO CERTIFY that based on available records, the tract of land in Barangay Antipuluan, Narra, Palawan, containing an area of *Three Hundred Fourteen* (314) square meters, identified as **Lot 30, Block 78, Ccs-04-002777** subject of application of Ms./Mr. SELVA P. FILASOL, Free Patent Application No. _____ was verified to be within **Alienable and Disposable Land** per LC Map No. 1582, Project No. 10-C, Block III, certified on February 13, 1952.

Issued this 10th day of January 2023, at DENR Office, Sta. Monica, Puerto Princesa City subject for confirmatory verification of the Regional office.

Checked/Verified by:


Engr. Donna Belle E. Luengo
Engineer II
Unit Head, Surveys and Mapping Unit

CONCURRED:


FELIZARDO B. CAYATOC
PENRO

Note:
Reference used was based on the rectified LC map
provided and projected by the Regional Office

118°25'16"E

118°25'17"E

9°16'37"N

9°16'37"N








MAP SHOWING
LOT 30, Block 78
CCS-04-002777
Applied by Selva Filasol

Situated at
Brgy. Antipuluan
Municipality of Narra
Province of Palawan

Projection: UTM

Legend

-  Lot
-  Alienable & Disposable
-  Forestland
-  UPF
-  No Data

Note:
Projection was plotted based on the
attached technical description from the
office of the CENRO Quezon



Republic of the Philippines
Department of Environment and Natural Resources
MIMAROPA Region
PROVINCIAL ENVIRONMENT AND NATURAL RESOURCES OFFICE
Brgy. Sta Monica, Puerto Princesa City, Palawan
Tel/Fax No. (048) 434-8791
Email Add: penpalawan@denr.gov.ph



Republic of the Philippines
Department of Environment and Natural Resources
MIMAROPA REGION
PROVINCIAL ENVIRONMENT AND NATURAL RESOURCES OFFICE
Bgy. Sta. Monica, Puerto Princesa City, Palawan
Telfax No. (048) 434-8791
Email Add: penropalawan@denr.gov.ph

(ANNEX I)

CERTIFICATION

TO WHOM IT MAY CONCERN:

THIS IS TO CERTIFY that based on available records, the tract of land in Barangay Antipuluan, Narra, Palawan, containing an area of *Four Hundred Fifty Five* (455) square meters, identified as **Lot 4, Ccs-4B-000111-D** subject of application of Ms./Mr. HANNAH N. TAGYAB, Free Patent Application No. _____ was verified to be within **Alienable and Disposable Land** per LC Map No. 1582, Project No. 10-C, Block III, certified on February 13, 1952.

Issued this 10th day of January 2023, at DENR Office, Sta. Monica, Puerto Princesa City subject for confirmatory verification of the Regional office.

Checked/Verified by:

Engr. Donna Belle E. Luengo
Engineer II
Unit Head, Surveys and Mapping Unit


CONCURRED:

FELIZARDO B. CAYATOC
PENRO

Note:
Reference used was based on the rectified LC map
provided and projected by the Regional Office

118°25'10"E

118°25'11"E



MAP SHOWING
LOT 4, CCS-4B-000111-D
Applied by Hannah Tagyab

Situated at
Brgy. Antipulan
Municipality of Narra
Province of Palawan






Projection: UTM

9°16'10"N

9°16'10"N

Alienable and Disposable Land
LC Map No. 1582, Proj. 10-C, Block III

Legend

-  Lot
-  Alienable & Disposable
-  Forestland
-  UPF
-  No Data

Note:

*Projection was plotted based on the
attached technical description from the
office of the CENRO Quezon*

118°25'10"E

118°25'11"E



Republic of the Philippines
Department of Environment and Natural Resources
MIMAROPA REGION
PROVINCIAL ENVIRONMENT AND NATURAL RESOURCES OFFICE
Bgy. Sta. Monica, Puerto Princesa City, Palawan
Telfax No. (048) 434-8791
Email Add: penropalawan@denr.gov.ph

(ANNEX I)


CERTIFICATION

TO WHOM IT MAY CONCERN:

THIS IS TO CERTIFY that based on available records, the tract of land in Barangay Antipuluan, Narra, Palawan, containing an area of *Six Hundred Ninety Six* (696) square meters, identified as **Lot 4, Block 3, Ccs-04-002684-D** subject of application of Ms./Mr. ANGELA ANTONETTE CABEBE, Free Patent Application No. _____ was verified to be within **Alienable and Disposable Land** per LC Map No. 1586, Project No. 10-D.

Issued this 10th day of January 2023, at DENR Office, Sta. Monica, Puerto Princesa City subject for confirmatory verification of the Regional office.

Checked/Verified by:


Engr. Donna Belle E. Luengo
Engineer II
Unit Head, Surveys and Mapping Unit

CONCURRED:


FELIZARDO B. CAYATOC
PENRO

Note:
Reference used was based on the rectified LC map
provided and projected by the Regional Office

118°25'9"E


118°25'10"E

9°16'57"N

9°16'56"N

118°25'9"E

118°25'10"E








**MAP SHOWING
LOT 4, BLOCK 3
CCS-04-002684-D**

Applied by Angela Antonette Cabebe

**Situated at
Brgy. Antipuluan
Municipality of Narra
Province of Palawan**

Projection: UTM

Legend

-  Lot
-  Alienable & Disposable
-  Forestland
-  UPF
-  No Data

*Note:
Projection was plotted based on the
attached technical description from the
office of the CENRO Quezon*



Republic of the Philippines
Department of Environment and Natural Resources
MIMAROPA Region
PROVINCIAL ENVIRONMENT AND NATURAL RESOURCES OFFICE
Brgy. Sta Monica, Puerto Princesa City, Palawan
Tellex No. (048) 434-8791
Email Add: penrpalawan@denr.gov.ph



Republic of the Philippines
Department of Environment and Natural Resources
MIMAROPA Region

COMMUNITY ENVIRONMENT AND NATURAL RESOURCES OFFICE

National Highway, Brgy. Alfonso XIII, Quezon, Palawan

Contact Number: 0997-982-3016

Email: cenroquezon@denr.gov.ph

November 29, 2022


MEMORANDUM

FOR : The Provincial Environment and Natural Resources Officer
Sta. Monica, Puerto Princesa City

FROM : The OIC-Community Environment and Natural Resources Officer and
Concurrent PASu MMPL
Quezon, Palawan

SUBJECT : **INVENTORY OF NEW ACCEPTED PUBLIC LAND APPLICATIONS (PLAs) AND FOR ISSUANCE OF CONFIRMATION OF CERTIFICATIONS OF LAND CLASSIFICATIONS STATUS**


**DENR PENRO
PALAWAN RECORDS
RECEIVED**

BY: 
DATE: 12-05-2022 CN 22-11137

In compliance with DENR Memorandum Circular No. 2019-10, forwarded are the list of Eight (8) Public Land Applications (PLAs) within the Municipality of Narra Palawan with attached A&D Certification and Technical Description.

For your information and final verification.




RENATO S. GONZAGA



Republic of the Philippines
Department of Environment and Natural Resources
MIMAROPA Region
COMMUNITY ENVIRONMENT AND NATURAL RESOURCES OFFICE
National Highway, Bgy. Alfonso XIII, Quezon, Palawan
Contact No.: 0917-160-4920
Email: cenroquezon@denr.gov.ph

ANNEX "A"

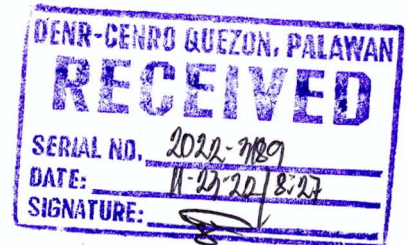
MEMORANDUM

FOR : The CENR Officer
Bgy. Alfonso XIII, Quezon, Palawan

FROM : The Officer-In-Charge
Narra Station, Palawan

SUBJECT : ISSUANCE OF CONFIRMATION OF CERTIFICATIONS OF LAND
CLASSIFICATION STATUS OF NEWLY ACCEPTED RESIDENTIAL
FREE PATENT APPLICATION(RFPA)OF CENRO QUEZON NARRA
STATION

DATE : November 8, 2022



In compliance with DENR Memorandum Circular No. 2019-10, hereunder is the list of accepted Public Land Applications (PLAs) with attached A & D Certification (Annex "H") and Technical Description in V-37 form.

PUBLIC LAND APPLICATIONS

No.	NAME OF APPLICANT	MODE OF DISPOSITION (e.g.Free Patent Homestead etc.)	LOT/BLOCK NO.	AREA SQ.M.	LOCATION	APPROVE SURVEY PLAN
1	Winnie F. Castro	RFPA	6, Block 65	300	Antipuluan, Narra, Palawan	Ccs-04-002777
2	Cheryl D. Montilla	RFPA	21, Block 88	300	Antipuluan, Narra, Palawan	Ccs-04-002777
3	Jonalyn S. Sisor	RFPA	11, Block 63	300	Antipuluan, Narra, Palawan	Ccs-04-002777
4	Angela Antonette Cabebe	RFPA	4, Block 3	696	Antipuluan, Narra, Palawan	Ccs-04-002684-D
5	Chandy C. Clorico	RFPA	6, Block 161	300	Antipuluan, Narra, Palawan	Ccs-04-002777
6	Wilfredo C. Milaor	RFPA	3, Block 3	300	Antipuluan, Narra, Palawan	Ccs-04-002777
7	Selva P. Filasol	RFPA	30, Block 78	314	Antipuluan, Narra, Palawan	Ccs-04-002777
8	Hannah N. Tagyab	RFPA	4	455	Antipuluan, Narra, Palawan	Ccs-4B-000111-D

For information and consideration.



ENGR. REX S. VELASCO
LMO III/In-Charge Narra Station



Republic of the Philippines
Department of Environment and Natural Resources
MIMAROPA Region
COMMUNITY ENVIRONMENT AND NATURAL RESOURCES OFFICE
National Highway, Bgy. Alfonso XIII, Quezon, Palawan
Contact No.: 0917-160-4920
Email: cenroquezon@denr.gov.ph

ANNEX "B"

CERTIFICATION

TO WHOM IT MAY CONCERN:

THIS IS TO CERTIFY that **Lot/survey No. 6, Block 65, Ccs-04-002777** in Brgy Antipuluan, Narra, Palawan is within **Alienable and Disposable land** as per **LC Map No. 1582, Project No. 10-C** certified on February 13, 1952.

Said lot is not covered by GSS covering areas which are within Timberland.

Issued on 8th day November 2022.


RENATO S. GONZAGA
OIC CENRO
and Concurrent PASu MMPL



Republic of the Philippines
Department of Environment and Natural Resources
MIMAROPA Region
COMMUNITY ENVIRONMENT AND NATURAL RESOURCES OFFICE
National Highway, Bgy. Alfonso XIII, Quezon, Palawan
Contact No.: 0917-160-4920
Email: cenroquezon@denr.gov.ph

ANNEX "B"

CERTIFICATION

TO WHOM IT MAY CONCERN:

THIS IS TO CERTIFY that **Lot/survey No. 6, Block 65, Ccs-04-002777** in Brgy Antipuluan, Narra, Palawan is within **Alienable and Disposable land** as per **LC Map No. 1582, Project No. 10-C** certified on February 13, 1952.

Said lot is not covered by GSS covering areas which are within Timberland.

Issued on 8th day November 2022.


RENATO S. GONZAGA
OIC CENRO
and Concurrent PASu MMPL

Republic of the Philippines
 Department of Environment and Natural Resources
 REGION IV
 COMMUNITY ENVIRONMENT & NATURAL RESOURCES OFFICE
 Quezon-Narra Station, Palawan

RFP Application No: 045315 - 2321

Applicant: WINNIE F. CASTRO
 Survey for: _____
 Survey by: Engr. Romeo G. Trocino
 Date of Survey: Feb. 1 - Aug. 31, 2008
 Bearings: GRID
 Original Survey: March 11 - Aug. 9, 1984

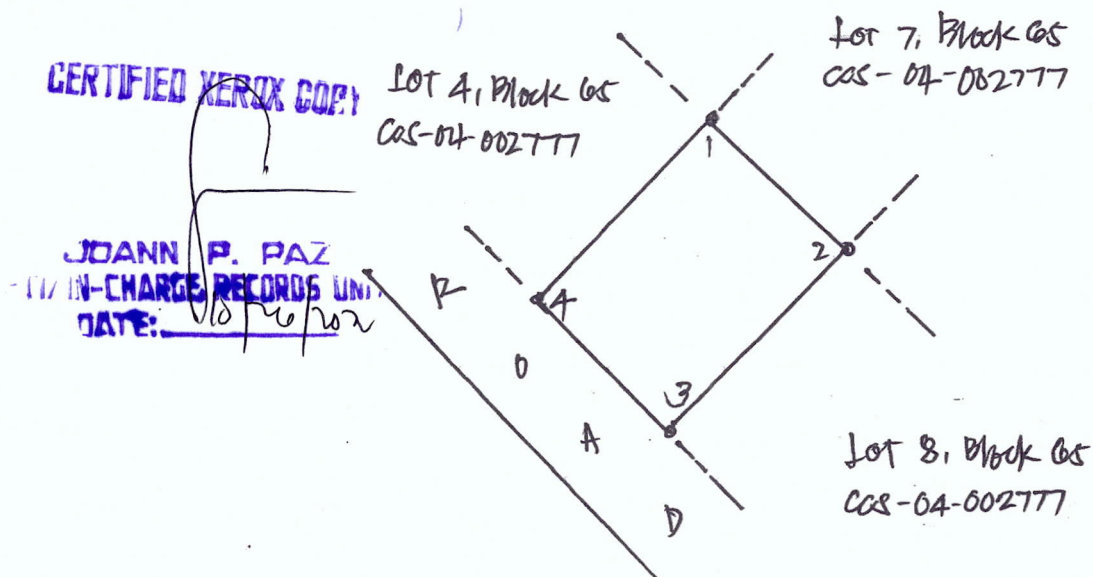
Survey No: COS-04-002777
 Equir. to lot 15406, Cad 797-D
 Lot No: 6, Block GS
 Location: Antipulman, Narra, Pal
 Cad/Map No: _____
 Date Approved: August 17, 2010
 Area: 300 Sq. M.

TECHNICAL DESCRIPTION

TIE LINE: N 85-34 E, 814.71 M., From BLM # 1, Cad 797-D,
Narra Cadastre.

LINE	BEARINGS	DISTANCE	LINE	BEARINGS	DISTANCE
1-2	S 49-39 E	15.00M	} GS yrl. zone meas. 15 x 400ms.		
3	S 41-25 W	20.00M			
4	N 49-39 W	15.00M			
4-1	N 41-25 E	20.00M			

SKETCH





Republic of the Philippines
Department of Environment and Natural Resources
MIMAROPA Region

COMMUNITY ENVIRONMENT AND NATURAL RESOURCES OFFICE

Quezon- Narra Station, G.P. Cruz Street, Bgy. Poblacion, Narra, Palawan 5303

Contact Number +639-917-5008752/0917-160-4920

Email Address: cenroquezon@denr.gov.ph

ANNEX "H"

CERTIFICATION

TO WHOM IT MAY CONCERN:

THIS IS TO CERTIFY that based on available records in our office, the tract of land in Barangay Antipuluan, Municipality of Narra, Province of Palawan, containing an area of 300 square meters, identical as Lot No. 6, Block 65, Ccs-04-002777, subject of application of WINNIE F. CASTRO, was verified to be within agricultural land (**Alienable and Disposable**) per L.C. Map No. 1582, Project No. 10-C, certified on February 13, 1952.


Issued this 28TH day of September 2020 at CENRO
Quezon, Palawan.

Check by:


PABLO L. CRUZ

In-Charge CENRO Quezon
Narra Station

CERTIFIED XEROX COPY


JOANN P. PAZ
FTI/IN-CHARGE RECORDS UNIT
DATE: 18/09/2020

APPROVED:


LEONARD T. CALUYA
CENRO



Republic of the Philippines
Department of Environment and Natural Resources
MIMAROPA Region
COMMUNITY ENVIRONMENT AND NATURAL RESOURCES OFFICE
National Highway, Bgy. Alfonso XIII, Quezon, Palawan
Contact No.: 0917-160-4920
Email: cenroquezon@denr.gov.ph

ANNEX "B"


CERTIFICATION

TO WHOM IT MAY CONCERN:

THIS IS TO CERTIFY that **Lot/survey No. 21, Block 88, Ccs-04-002777** in Brgy Antipuluan, Narra, Palawan is within **Alienable and Disposable land** as per **LC Map No. 1582, Project No. 10-C** certified on February 13, 1952.

Said lot is not covered by GSS covering areas which are within Timberland.

Issued on 8th day November 2022.


RENATO S. GONZAGA
OIC CENRO
and Concurrent PASu MMPL



Republic of the Philippines
Department of Environment and Natural Resources
MIMAROPA Region
COMMUNITY ENVIRONMENT AND NATURAL RESOURCES OFFICE
National Highway, Bgy. Alfonso XIII, Quezon, Palawan
Contact No.: 0917-160-4920
Email: cenroquezon@denr.gov.ph

ANNEX "B"

CERTIFICATION

TO WHOM IT MAY CONCERN:

THIS IS TO CERTIFY that Lot/survey No. 21, Block 88, Ccs-04-002777 in Brgy Antipuluan, Narra, Palawan is within **Alienable and Disposable** land as per LC Map No. 1582, Project No. 10-C certified on February 13, 1952.

Said lot is not covered by GSS covering areas which are within Timberland.

Issued on 8th day November 2022.


RENATO S. GONZAGA
OIC CENRO
and Concurrent PASu MMPL



Republic of the Philippines
Department of Environment and Natural Resources
MIMAROPA Region
COMMUNITY ENVIRONMENT AND NATURAL RESOURCES OFFICE
National Highway, Bgy. Alfonso XIII, Quezon, Palawan
Contact No.: 0917-160-4920
Email: cenroquezon@denr.gov.ph

ANNEX "H"

CERTIFICATION

TO WHOM IT MAY CONCERN:


THIS IS TO CERTIFY that based on available records in our office, the tract of land in Barangay Antipuluan, Municipality of Narra, Province of Palawan, containing an area of 300 square meters, identified as Lot No. 21, Block 88, Ccs-04-002777, subject of application of Cheryl D. Montilla was verified to be within agricultural land (**Alienable and Disposable**) per L.C. Map No. 1582, Project No. 10-C, certified on February 13, 1952.

Issued this 8th day of November 2022 at CENRO Quezon, Palawan.

Checked by:


VINA N. ANACLITO
Land Management Inspector

APPROVED:


RENATO S. GONZAGA
OIC CENRO
and Concurrent PASu MMPL



Republic of the Philippines
Department of Environment and Natural Resources
MIMAROPA Region
COMMUNITY ENVIRONMENT AND NATURAL RESOURCES OFFICE
National Highway, Bgy. Alfonso XIII, Quezon, Palawan
Contact No.: 0917-160-4920
Email: cenroquezon@denr.gov.ph

ANNEX "H"

CERTIFICATION

TO WHOM IT MAY CONCERN:

THIS IS TO CERTIFY that based on available records in our office, the tract of land in Barangay Antipuluan, Municipality of Narra, Province of Palawan, containing an area of 300 square meters, identified as Lot No. 21, Block 88, Ccs-04-002777, subject of application of Cheryl D. Montilla was verified to be within agricultural land (**Alienable and Disposable**) per L.C. Map No. 1582, Project No. 10-C, certified on February 13, 1952.

Issued this 8th day of November 2022 at CENRO Quezon, Palawan.

Checked by:


VINA N. ANACLITO
Land Management Inspector

APPROVED:


RENATO S. GONZAGA
OIC CENRO
and Concurrent PASu MMPL



Republic of the Philippines
Department of Environment and Natural Resources
MIMAROPA Region
COMMUNITY ENVIRONMENT AND NATURAL RESOURCES OFFICE
National Highway, Bgy. Alfonso XIII, Quezon, Palawan
Contact No.: 0917-160-4920
Email: cenroquezon@denr.gov.ph

ANNEX "H"


CERTIFICATION

TO WHOM IT MAY CONCERN:


THIS IS TO CERTIFY that based on available records in our office, the tract of land in Barangay Antipuluan, Municipality of Narra, Province of Palawan, containing an area of 300 square meters, identified as Lot No. 21, Block 88, Ccs-04-002777, subject of application of Cheryl D. Montilla was verified to be within agricultural land (**Alienable and Disposable**) per L.C. Map No. 1582, Project No. 10-C, certified on February 13, 1952.

Issued this 8th day of November 2022 at CENRO Quezon, Palawan.

Checked by:


VINA N. ANACLITO
Land Management Inspector

APPROVED:


RENATO S. GONZAGA
OIC CENRO
and Concurrent PASu MMPL



Republic of the Philippines
Department of Environment and Natural Resources
MIMAROPA Region
COMMUNITY ENVIRONMENT AND NATURAL RESOURCES OFFICE
National Highway, Bgy. Alfonso XIII, Quezon, Palawan
Contact No.: 0917-160-4920
Email: cenroquezon@denr.gov.ph

ANNEX "H"

CERTIFICATION

TO WHOM IT MAY CONCERN:

THIS IS TO CERTIFY that based on available records in our office, the tract of land in Barangay Antipuluan, Municipality of Narra, Province of Palawan, containing an area of 300 square meters, identified as Lot No. 21, Block 88, Ccs-04-002777, subject of application of Cheryl D. Montilla was verified to be within agricultural land (**Alienable and Disposable**) per L.C. Map No. 1582, Project No. 10-C, certified on February 13, 1952.

Issued this 8th day of November 2022 at CENRO Quezon, Palawan.

Checked by:


VINA N. ANACLITO
Land Management Inspector

APPROVED:


RENATO S. GONZAGA
OIC CENRO
and Concurrent PASu MMPL



Republic of the Philippines
Department of Environment and Natural Resources
MIMAROPA Region
COMMUNITY ENVIRONMENT AND NATURAL RESOURCES OFFICE
National Highway, Bgy. Alfonso XIII, Quezon, Palawan
Contact No.: 0917-160-4920
Email: cenroquezon@denr.gov.ph

ANNEX "B"

CERTIFICATION

TO WHOM IT MAY CONCERN:

THIS IS TO CERTIFY that Lot/survey No. 11, Block 63, Ccs-04-002777 in Brgy Antipuluan, Narra, Palawan is within **Alienable and Disposable** land as per LC Map No. 1582, Project No. 10-C certified on February 13, 1952.

Said lot is not covered by GSS covering areas which are within Timberland.

Issued on 8th day November 2022.


RENATO S. GONZAGA
OIC CENRO
and Concurrent PASu MMPL



Republic of the Philippines
Department of Environment and Natural Resources
MIMAROPA Region
COMMUNITY ENVIRONMENT AND NATURAL RESOURCES OFFICE
National Highway, Bgy. Alfonso XIII, Quezon, Palawan
Contact No.: 0917-160-4920
Email: cenroquezon@denr.gov.ph

ANNEX "B"

CERTIFICATION

TO WHOM IT MAY CONCERN:

THIS IS TO CERTIFY that **Lot/survey No. 11, Block 63, Ccs-04-002777** in Brgy Antipuluan, Narra, Palawan is within **Alienable and Disposable land** as per **LC Map No. 1582, Project No. 10-C** certified on February 13, 1952.

Said lot is not covered by GSS covering areas which are within Timberland.

Issued on 8th day November 2022.


RENATO S. GONZAGA
OIC CENRO
and Concurrent PASu MMPL

Republic of the Philippines
Department of Environment and Natural Resources
REGION IV
COMMUNITY ENVIRONMENT & NATURAL RESOURCES OFFICE
Quezon-Narra Station, Palawan

RFP Application No: 045315 2399

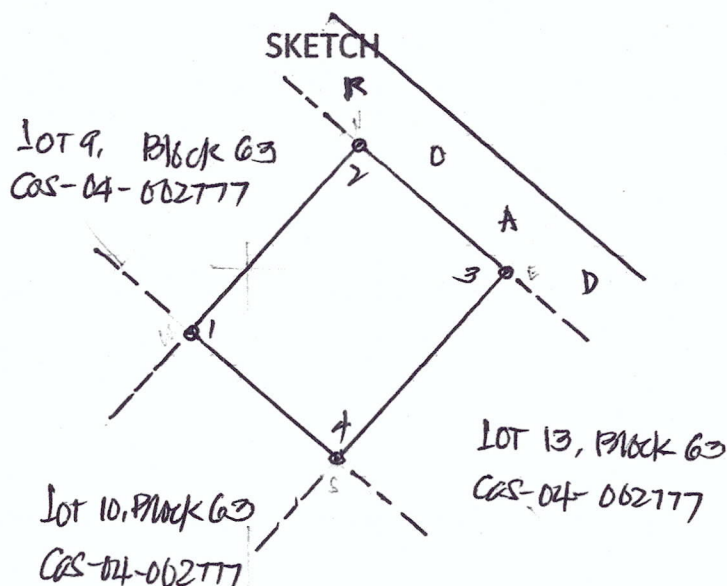
Applicant: JONALYN S. SISOR
Survey for: Rep. of the Phils.
Survey by: Engr. Romeo G. Tracion
Date of Survey: Feb 1 - Aug. 31, 2008
Bearings: GRID
Original Survey: Mar. 11 - Aug. 9, 1984

Survey No: CES-04-002777
Equiv. to Lot 15319, Cad 797-D
Lot No: 11, Block 63
Location: Antipulan, Narra, Pal.
Cad/Map No: 9-16 N, 118-24 E
Date Approved: August 17, 2010
Area: 300 Sq. M.

TECHNICAL DESCRIPTION

TIE LINE: N 82-41E, 906.09 M. From BLM # 1, cad 797-D,
Narra Cadastre

LINE	BEARINGS	DISTANCE	LINE	BEARINGS	DISTANCE
1-2	N 41-25E	20.08 M			
3	S 49-39E	15.00 M			
4	S 41-25W	20.00 M			
4-1	N 49-39W	15.00 M			



T.D. Researched by: [Signature]
Sketched by: [Signature]
Checked by: [Signature]

Date: 01-11-21
Date: 1-12-21

N
↑
S
1:600



ANNEX "H"


CERTIFICATION

TO WHOM IT MAY CONCERN:

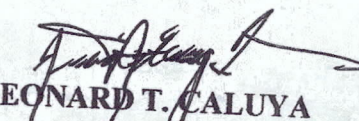
THIS IS TO CERTIFY that based on available records in our office, the tract of land in Barangay Antipuluan, Municipality of Narra, Province of Palawan, containing an area of 300 square meters, identical as Lot No. 11, Block 63, Ccs-04-002777, subject of application of JONALYN S. SISOR, was verified to be within agricultural land (Alienable and Disposable) per L.C. Map No. 1582, Project No. 10-C, certified on February 13, 1952.

Issued this 21st day of December 2020 at CENRO Quezon, Palawan.

Check by:


PABLO CRUZ
In-Charge CENRO Quezon
Narra Station

APPROVED:


LEONARD T. CALUYA
CENRO



Republic of the Philippines
Department of Environment and Natural Resources
MIMAROPA Region
COMMUNITY ENVIRONMENT AND NATURAL RESOURCES OFFICE
National Highway, Bgy. Alfonso XIII, Quezon, Palawan
Contact No.: 0917-160-4920
Email: cenroquezon@denr.gov.ph

ANNEX "B"

CERTIFICATION

TO WHOM IT MAY CONCERN:

THIS IS TO CERTIFY that Lot/survey No. 6, Block 161, Ccs-04-002777 in Brgy Antipuluan, Narra, Palawan is within **Alienable and Disposable land** as per LC Map No. 1582, Project No. 10-C certified on February 13, 1952.

Said lot is not covered by GSS covering areas which are within Timberland.

Issued on 8th day November 2022.


RENATO S. GONZAGA
OIC CENRO
and Concurrent PASA MMPL



Republic of the Philippines
Department of Environment and Natural Resources
MIMAROPA Region
COMMUNITY ENVIRONMENT AND NATURAL RESOURCES OFFICE
National Highway, Bgy. Alfonso XIII, Quezon, Palawan
Contact No.: 0917-160-4920
Email: cenroquezon@denr.gov.ph

ANNEX "B"

CERTIFICATION

TO WHOM IT MAY CONCERN:

THIS IS TO CERTIFY that Lot/survey No. 6, Block 161, Ccs-04-002777 in Brgy Antipuluan, Narra, Palawan is within **Alienable and Disposable** land as per LC Map No. 1582, Project No. 10-C certified on February 13, 1952.

Said lot is not covered by GSS covering areas which are within Timberland.

Issued on 8th day November 2022.


RENATO S. GONZAGA
OIC CENRO
and Concurrent PASu MMPL

Republic of the Philippines
Department of Environment and Natural Resources
REGION IV
COMMUNITY ENVIRONMENT & NATURAL RESOURCES OFFICE
Quezon-Narra Station, Palawan

RFP Application No: 045315 - 1774
Applicant: CHANDY C. CELORICO
Survey for: Rep. of the Phils.
Survey by: Romeo G. Tracing
Date of Survey: Feb. 1 - Aug. 31, 2008
Bearings: GPID
Original Survey: Mer. 11 - Aug. 9, 1984

Survey No: COS-04-002777
Equiv. To Lot 16949, Cad 707-D
Lot No: 6, Block 161
Location: Antipalman, Narra, Pal.
Cad/Map No: 9 16/17 N 118 24/25 F
Date Approved: August 17, 2010
Area: 300 Sq. M.

TECHNICAL DESCRIPTION

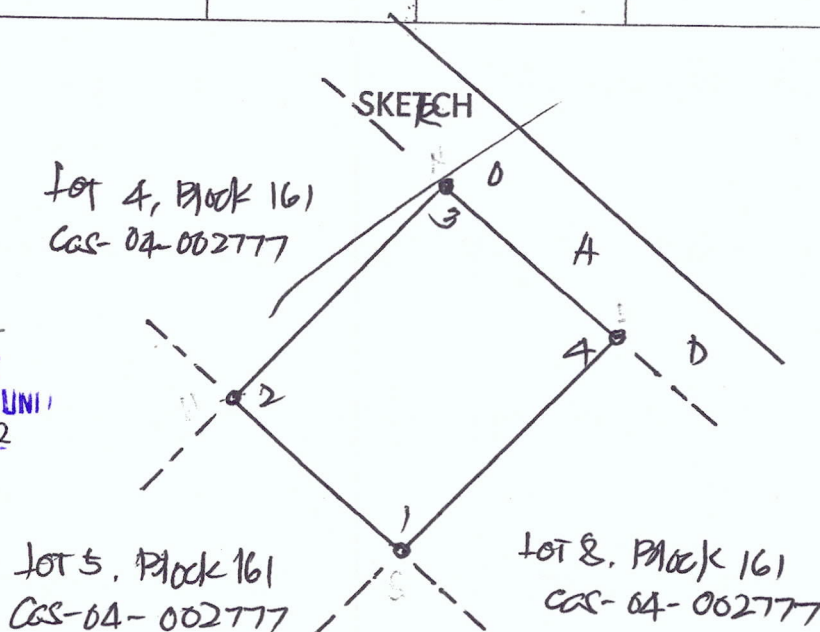
TIE LINE: S 14-43 E, 1,063.54 M., From BULLM #1, Cad 707-D,
Narra cadastre

LINE	BEARINGS	DISTANCE	LINE	BEARINGS	DISTANCE
1-2	N 47-50 W	15.00 M			
3	N 42-10 E	20.00 M			
4	S 47-50 E	15.00 M			
4-1	S 42-10 W	20.00 M			

GS cyl. conc. meas. 15 x 40 cms

CERTIFIED XEROX COPY

JOANN P. PAZ
FTI/IN-CHARGE, RECORDS UNIT
DATE: 11/8/2022



T.D Researched by: [Signature]
Sketched by: [Signature]
Checked by: [Signature]

Date: 10/21/21
Date: 10-22-21
Date: 10-22-21

N
S
1:600



Republic of the Philippines
Department of Environment and Natural Resources
MIMAROPA Region
COMMUNITY ENVIRONMENT AND NATURAL RESOURCES OFFICE
Quezon- Narra Station, G.P. Cruz Street, Bgy. Poblacion, Narra, Palawan 5303
Contact Number +639-917-5008752/0917-160-4920
Email Address: cenroquezon@denr.gov.ph

ANNEX "H"


CERTIFICATION

TO WHOM IT MAY CONCERN:


THIS IS TO CERTIFY that based on available records in our office, the tract of land in Barangay Antipuluan, Municipality of Narra, Province of Palawan, containing an area of 300 square meters, identical as Lot No. 6, Block 161, Ccs-04-002777, subject of application of Chandy C. Celorico, was verified to be within agricultural land (Alienable and Disposable) per L.C. Map No. 1582, Project No. 10-C, certified on February 13, 1952.

Issued this 5th day of October 2021 at CENRO Quezon, Palawan.

Projected/verified by:


CAESAR V. MANTUBIG
Eng'g. Aide/Acting FEIU


Checked by:


PABLO L. CRUZ
In-Charge CENRO Quezon
Narra Station

APPROVED:


LEONARD T. CALUYA
CENRO

CERTIFIED XEROX COPY


JOANN P. PAZ
FTI/IN-CHARGE, RECORDS UNIT
DATE: Nov 8 2021



Republic of the Philippines
Department of Environment and Natural Resources
MIMAROPA-Region
COMMUNITY ENVIRONMENT AND NATURAL RESOURCES OFFICE
Quezon-Narra Station, G.P Cruz Street, Bgy. Poblacion, Narra, Palawan
Contact Number 0917-500-8752/0917-160-4920
Email Address: cenronquezon@denr.gov.ph


ANNEX "B"

CERTIFICATION

This is to certify that Lot/survey Nos. 3 Block 3 CCS-04-002777 in Barangay Antipuluan, Narra, Palawan is within Alienable and Disposable land as per L.C. Map No. 1582 Project 10-C dated February 13, 1952.

Said survey is not covered by GSS covering areas which are within Alienable and Disposable.

Issued this 8th day of November, 2022


RENATO S. GONZAGA
OIC-CENRO
and Concurrent PASA MMPL



Republic of the Philippines
Department of Environment and Natural Resources
MIMAROPA-Region
COMMUNITY ENVIRONMENT AND NATURAL RESOURCES OFFICE
Quezon-Narra Station, G.P Cruz Street, Bgy. Poblacion, Narra, Palawan
Contact Number 0917-500-8752/0917-160-4920
Email Address: cenronquezon@denr.gov.ph


ANNEX "B"

CERTIFICATION

This is to certify that Lot/survey Nos. 3 Block 3 CCS-04-002777 in Barangay Antipuluan, Narra, Palawan is within Alienable and Disposable land as per L.C. Map No. 1582 Project 10-C dated February 13, 1952.

Said survey is not covered by GSS covering areas which are within Alienable and Disposable.

Issued this 8th day of November, 2022


RENATO S. GONZAGA
OIC-CENRO
and Concurrent PAS, MMPL



Republic of the Philippines
Department of Environment and Natural Resources
MIMAROPA-Region
COMMUNITY ENVIRONMENT AND NATURAL RESOURCES OFFICE
Quezon-Narra Station, G.P Cruz Street, Bgy. Poblacion, Narra, Palawan
Contact Number 0917-500-8752/0917-160-4920
Email Address: cenronquezon@denr.gov.ph

ANNEX "H"

CERTIFICATION

TO WHOM IT MAY CONCERN:


This is to certify that based on available records in our office, the tract of land in Barangay Antipuluan, Municipality of Narra, province of Palawan, containing an area of Three Hundred (300) square meters identified as Lot No. 3 Block 3, CCS-04-002777 applied for by Mr. Wilfredo C. Milaor was verified within Alienable and Disposable per L.C. Map No. 1582 Project 10-C, certified on February 13, 1952.

Issued this 8th day of November, 2022 at CENRO Quezon, Palawan.

Checked by:


VINA N. ANACLITO
Land Management Inspector

Approved by:


RENATO S. GONZAGA
OIC-CENRO
and Concurrent PASu-MMPL



Republic of the Philippines
Department of Environment and Natural Resources
MIMAROPA-Region
COMMUNITY ENVIRONMENT AND NATURAL RESOURCES OFFICE
Quezon-Narra Station, G.P Cruz Street, Bgy. Poblacion, Narra, Palawan
Contact Number 0917-500-8752/0917-160-4920
Email Address: cenronquezon@denr.gov.ph

ANNEX "H"

CERTIFICATION

TO WHOM IT MAY CONCERN:

This is to certify that based on available records in our office, the tract of land in Barangay Antipuluan, Municipality of Narra, province of Palawan, containing an area of Three Hundred (300) square meters identified as Lot No. 3 Block 3, CCS-04-002777 applied for by Mr. Wilfredo C. Milaor was verified within Alienable and Disposable per L.C. Map No. 1582 Project 10-C, certified on February 13, 1952.

Issued this 8th day of November, 2022 at CENRO Quezon, Palawan.

Checked by:


VINA N. ANACLITO
Land Management Inspector

Approved by


RENATO S. GONZAGA
OIC-CENRO
and Concurrent PASu MMPL

REGION IV
COMMUNITY ENVIRONMENT & NATURAL RESOURCES OFFICE
Quezon-Narra Station, Palawan

Applicant : WILFREDO MILTOR
Survey for: Rep. of the Phils
Survey by: Romeo G. Trocino
Date of Survey: Feb 1 - Aug 31, 2008
Bearings: GRIZD

Survey No: CGS-14-002777
Equip. # 14327, Cad 797-D
 Lot No: 3, Block 3
 Location: Antipulman, Navajo Co.
 Cad/Map No: 9-1917 N 112-24 E
 Date Approved: August 17, 2010
 Area: 300 Sq. M.

TECHNICAL DESCRIPTION

TIE LINE: N43-12E, 1.349.18 M. From BLM #1, Cad 797-D
Narra Cadastre

LINE	BEARINGS	DISTANCE	LINE	BEARINGS	DISTANCE
1-2	S 46-05 E	15.00 M	}		
3	S 44-58 W	20.00 M			
4	N 46-05 W	15.00 M			
4-1	N 44-58 E	20.00 M			

CERTIFIED XEROX COPY

JOANN P. FARMER
FTW IN-CHARGE RECORDS UNIT
DATE: 11/8/2027

SKETCH

Lot 1, Block 3
CAS-04-002777.

Lot 4, Block 3
CAS-04-00277

LOT 5, Block 3
CAS-04-002777

Date: 11-01-22

Date: _____

T.D Researched by:

REGION IV
COMMUNITY ENVIRONMENT & NATURAL RESOURCES OFFICE
Quezon-Narra Station, Palawan

Applicant : WILFREDO MILTOR
Survey for: Rep. of the Phils
Survey by: Romeo G. Trocino
Date of Survey: Feb 1 - Aug 31, 2008
Bearings: GZID

Survey No: CCS-04-002777
 Equip. + to Lot 14327, Cad 797-D
 Lot No: 3, Block 3
 Location: Antipulman, Narco 1291
 Cad/Map No: 9-1917 N 112-24/25 E
 Date Approved: August 17, 2010
 Area: 300 Sq. M.

TECHNICAL DESCRIPTION

TIE LINE: N43-12E, 1.349.18 M. From BLM #1, Cad 797-D
Narrn Cadastre

[illegible]

CERTIFIED XEROX COPY

JOANN P. [illegible]
FTI/IN-CHARGE RECORDS UNIT
DATE: 11/8/2000

SKETCH

Lot 1, Block 3
CAS- 04- 002777.

Lot 4, Block 3
CAS- 04- 002777

Lot 5, Block 3
CAS- 04- 002777

1

2

4

0

A

3

D

Date: 11-07-22

Date:

T.D Researched by:

Date: _____

Date:



Republic of the Philippines
Department of Environment and Natural Resources
MIMAROPA Region
COMMUNITY ENVIRONMENT AND NATURAL RESOURCES OFFICE
National Highway, Bgy. Alfonso XIII, Quezon, Palawan
Contact No.: 0917-160-4920
Email: cenroquezon@denr.gov.ph

ANNEX "B"

CERTIFICATION

TO WHOM IT MAY CONCERN:

THIS IS TO CERTIFY that **Lot/survey No. 30, Block 78, Ccs-04-002777** in Brgy Antipuluan, Narra, Palawan is within **Alienable and Disposable land** as per **LC Map No. 1582, Project No. 10-C** certified on February 13, 1952.

Said lot is not covered by GSS covering areas which are within Timberland.

Issued on 8th day November 2022.


RENATO S. GONZAGA
OIC CENRO
and Concurrent PASu MMPL



Republic of the Philippines
Department of Environment and Natural Resources
MIMAROPA Region
COMMUNITY ENVIRONMENT AND NATURAL RESOURCES OFFICE
National Highway, Bgy. Alfonso XIII, Quezon, Palawan
Contact No.: 0917-160-4920
Email: cenroquezon@denr.gov.ph

ANNEX "B"

CERTIFICATION

TO WHOM IT MAY CONCERN:

THIS IS TO CERTIFY that **Lot/survey No. 30, Block 78, Ccs-04-002777** in Brgy Antipuluan, Narra, Palawan is within **Alienable and Disposable land** as per **LC Map No. 1582, Project No. 10-C** certified on February 13, 1952.

Said lot is not covered by GSS covering areas which are within Timberland.

Issued on 8th day November 2022.


RENATO S. GONZAGA
OIC CENRO
and Concurrent PASO MMPL



Republic of the Philippines
Department of Environment and Natural Resources
MIMAROPA Region
COMMUNITY ENVIRONMENT AND NATURAL RESOURCES OFFICE
National Highway, Bgy. Alfonso XIII, Quezon, Palawan
Contact No.: 0917-160-4920
Email: cenroquezon@denr.gov.ph

ANNEX "H"

CERTIFICATION

TO WHOM IT MAY CONCERN:

THIS IS TO CERTIFY that based on available records in our office, the tract of land in Barangay Antipuluan, Municipality of Narra, Province of Palawan, containing an area of 314 square meters, identified as Lot No. 30, Block 78, Ccs-04-002777, subject of application of SELVA P. FILASOL was verified to be within agricultural land (**Alienable and Disposable**) per L.C. Map No. 1582, Project No. 10-C, certified on February 13, 1952.

Issued this 3rd day of February 2022 at CENRO Quezon, Palawan.

Projected/verified by:

Checked by:

CAESAR V. MANTUBIG
Eng'g. Aide/Acting FEIU

ENGR. REX S. VELASCO
LMO III/Officer-In-Charge
Narra Station

APPROVED:

LEONARD T. CALUYA
CENRO

Republic of the Philippines
Department of Environment and Natural Resources
REGION IV
COMMUNITY ENVIRONMENT & NATURAL RESOURCES OFFICE
Nueva Ecija

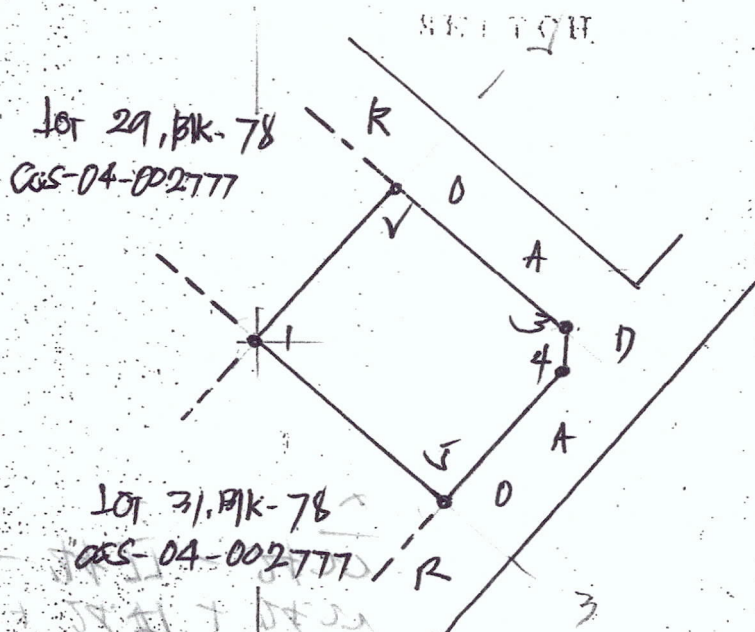
RFD Application No. 045315-2157
Applicant SELVA P. FILASOL
Survey for
Survey by Engr. Romeo G. Trocino
Date of Survey Feb. 1 - Aug. 31, 2008

Survey No. Cas-04-002777
Egmr to Lot 1891, Cad 197
Loc No. 30 Block 78
Location Antipulan, Narra, Pal-
Cad/Map No.
Date Approved August 17, 2010
Area 314 Sq. m

TECHNICAL DESCRIPTION

THE LINE S74-03E, 551.25 M., From BLM #1, Cad 797-D,
Narra cadastre.

LINE	BEARINGS	DISTANCE	LINE	BEARINGS	DISTANCE
1-2	N 41-35E	16.25 M			
3	S 49-39E	17.75 M			
4	S 04-02E	3.08 M			
5	S 41-35W	14.10 M			
5-1	N 49-39W	19.50 M			





Republic of the Philippines
Department of Environment and Natural Resources
MIMAROPA Region
COMMUNITY ENVIRONMENT AND NATURAL RESOURCES OFFICE
National Highway, Bgy. Alfonso XIII, Quezon, Palawan
Contact No.: 0917-160-4920
Email: cenroquezon@denr.gov.ph

ANNEX "B"


CERTIFICATION

TO WHOM IT MAY CONCERN:

THIS IS TO CERTIFY that Lot/survey No. 4, Ccs-4B-000111 in Brgy Antipuluan, Narra, Palawan is within **Alienable and Disposable land** as per LC Map No. 1582, Project No. 10-C certified on February 13, 1952.

Said lot is not covered by GSS covering areas which are within Timberland.

Issued on 8th day November 2022.


RENATO S. GONZAGA
OIC CENRO
and Concurrent PASu MMPL



Republic of the Philippines
Department of Environment and Natural Resources
MIMAROPA Region
COMMUNITY ENVIRONMENT AND NATURAL RESOURCES OFFICE
National Highway, Bgy. Alfonso XIII, Quezon, Palawan
Contact No.: 0917-160-4920
Email: cenroquezon@denr.gov.ph

ANNEX "B"

CERTIFICATION

TO WHOM IT MAY CONCERN:

THIS IS TO CERTIFY that Lot/survey No. 4, Ccs-4B-000111 in Brgy Antipuluan, Narra, Palawan is within **Alienable and Disposable land** as per LC Map No. 1582, Project No. 10-C certified on February 13, 1952.

Said lot is not covered by GSS covering areas which are within Timberland.

Issued on 8th day November 2022.


RENATO S. GONZAGA
OIC CENRO
and Concurrent PASU MMPL



Republic of the Philippines
Department of Environment and Natural Resources

MIMAROPA Region
COMMUNITY ENVIRONMENT AND NATURAL RESOURCES OFFICE
Quezon-Narra Station, G.P. Cruz Street, Bgy. Poblacion, Narra, Palawan 5303
Contact Number 0917-500-8752/0917-160-4920
Email Add: cenroquezon@denr.gov.ph

ANNEX "H"


CERTIFICATION

To Whom It May Concern:

THIS IS TO CERTIFY that based on available records in our office, the tract of land in Barangay Antipuluan, Municipality of Narra, Province of Palawan, containing an area of **Four Hundred Fifty Five (455) square meters**, identified as Lot No. 4, Ccs-4B-000111-D, portion of Lot No's. 9, 10 & 11 both of Block 159, Ccs-04-002777 as applied for by **Hannah N. Tagyab** was verified to be within **Alienable and Disposable** per L.C. Map No. 1582, Project No. 10-C, certified on February 13, 1952.

Issued this 9TH day of SEPTEMBER 2020 at CENRO Quezon, Palawan.

Check by:


PABLO L. CRUZ
In-Charge, Narra Station

Approved by:


LEONARD T. CALUYA
CENR Officer

Republic of the Philippines
Department of Environment and Natural Resources
REGION IV
COMMUNITY ENVIRONMENT & NATURAL RESOURCES OFFICE
Quezon-Narra Station, Palawan

RFP Application No: 045315-2388

Applicant: HANNAH N. TAGYAB
Survey for: _____
Survey by: Engr. Romulo J. Liao
Date of Survey: November 5, 2011
Bearings: GRID
Original Survey: March 11 - August 9, 1981

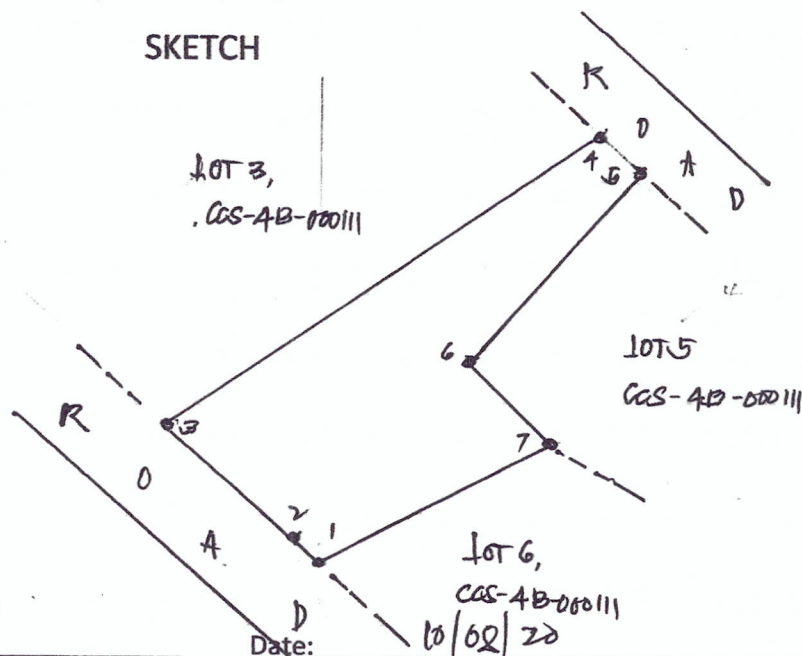
Survey No: CGS - 4B-000111-D
Equival. to Lot 17759, Cad 797-D
Lot No: 4
Location: Antipulman, Narra, Pal.
Cad/Map No: 9-16/17 N, 118-24/E
Date Approved: November 05, 2013
Area: 455 Sq. M.

TECHNICAL DESCRIPTION

TIE LINE: S 19-10 E, 1,053.31 M., From BLN #1, Cad 797-D.
Narra Cadastre

LINE	BEARINGS	DISTANCE	LINE	BEARINGS	DISTANCE
1-2	N 47-50 W	3.56 M			
3	N 47-50 W	13.39 M			
4	N 55-52 E	41.18 M			
5	S 47-50 E	3.66 M			
6	S 42-11 W	20.08 M			
7	S 44-11 E	7.95 M			
7-1	S 54-49 W	19.92 M			

SKETCH



T.D. Researched by: _____
Sketched by: _____
Checked by: _____

Date: _____
Date: _____
Date: 12-15-20



Republic of the Philippines
Department of Environment and Natural Resources
MIMAROPA-Region
COMMUNITY ENVIRONMENT AND NATURAL RESOURCES OFFICE
Quezon-Narra Station, G.P Cruz Street, Bgy. Poblacion, Narra, Palawan
Contact Number 0917-500-8752/0917-160-4920
Email Address: cenronquezon@denr.gov.ph

ANNEX "B"

CERTIFICATION

This is to certify that Lot/survey Nos. 4 Block 3 CCS-04-002684 in Barangay Antipuluan, Narra, Palawan is within Alienable and Disposable land as per L.C. Map No. 1582 Project 10-C dated February 13, 1952.

Said survey is not covered by GSS covering areas which are within Alienable and Disposable.

Issued this 8th day of November, 2022


RENATO S. GONZAGA
OIC-CENRO
and Concurrent PASu MIMPL



Republic of the Philippines
Department of Environment and Natural Resources
MIMAROPA-Region
COMMUNITY ENVIRONMENT AND NATURAL RESOURCES OFFICE
Quezon-Narra Station, G.P Cruz Street, Bgy. Poblacion, Narra, Palawan
Contact Number 0917-500-8752/0917-160-4920
Email Address: cenronquezon@denr.gov.ph


ANNEX "B"

CERTIFICATION

This is to certify that Lot/survey Nos. 4 Block 3 CCS-04-002684 in Barangay Antipuluan, Narra, Palawan is within Alienable and Disposable land as per L.C. Map No. 1582 Project 10-C dated February 13, 1952.

Said survey is not covered by GSS covering areas which are within Alienable and Disposable.

Issued this 8th day of November, 2022


RENATO S. GONZAGA
OIC-CENRO
and Concurrent PASu MMPL



Republic of the Philippines
Department of Environment and Natural Resources
MIMAROPA-Region
COMMUNITY ENVIRONMENT AND NATURAL RESOURCES OFFICE
Quezon-Narra Station, G.P Cruz Street, Bgy. Poblacion, Narra, Palawan
Contact Number 0917-500-8752/0917-160-4920
Email Address: cenronquezon@denr.gov.ph

ANNEX "H"

CERTIFICATION

TO WHOM IT MAY CONCERN:


This is to certify that based on available records in our office, the tract of land in Barangay Antipuluan, Municipality of Narra, province of Palawan, containing an area of Six Hundred Ninety Six (696) square meters identified as Lot No. 4 Block 3, CCS-04-002684 applied for by Ms. Angela Antonette Cabebe was verified within Alienable and Disposable per L.C. Map No. 1582 Project 10-C, certified on February 13, 1952.

Issued this 8th day of November, 2022 at CENRO Quezon, Palawan.

Checked by:


VINA N. ANACLITO
Land Management Inspector

Approved by:


RENATO S. GONZAGA
OIC-CENRO
and Concurrent PASu MMPL



Republic of the Philippines
Department of Environment and Natural Resources
MIMAROPA-Region
COMMUNITY ENVIRONMENT AND NATURAL RESOURCES OFFICE
Quezon-Narra Station, G.P Cruz Street, Bgy. Poblacion, Narra, Palawan
Contact Number 0917-500-8752/0917-160-4920
Email Address: cenronquezon@denr.gov.ph

ANNEX "H"

CERTIFICATION

TO WHOM IT MAY CONCERN:


This is to certify that based on available records in our office, the tract of land in **Barangay Antipuluan**, Municipality of Narra, province of Palawan, containing an area of **Six Hundred Ninety Six (696) square meters** identified as **Lot No. 4 Block 3, CCS-04-002684** applied for by **Ms. Angela Antonette Cabebe** was verified within **Alienable and Disposable** per L.C. Map No. **1582** Project **10-C**, certified on **February 13, 1952**.

Issued this 8th day of November, 2022 at CENRO Quezon, Palawan.

Checked by:


VINA N. ANACLITO
Land Management Inspector

Approved by:


RENATO S. GONZAGA
OIC-CENRO
and Concurrent PASu MMPL

Date: