




Republic of the Philippines
Department of Environment and Natural Resources
MIMAROPA Region
PROVINCIAL ENVIRONMENT AND NATURAL RESOURCES OFFICE
Bgy. Sta. Monica, Puerto Princesa City, Palawan
Telfax No. (048) 434 - 8791
Email Add: penropalawan@denr.gov.ph



January 5, 2023

MEMORANDUM

FOR : The Regional Executive Director
DENR MIMAROPA Region
1515 DENR By the Bay Building, Roxas Boulevard,
Barangay 668, Ermita, Manila

THRU : The OIC, ARD for Technical Services

FROM : The Provincial Environment and
Natural Resources Officer

SUBJECT : REPORT/UPDATES RE: LAWIN PATROLS CONDUCTED
WITHIN THE AREA OF JURISDICTION OF CENRO
BROOKE'S POINT, PALAWAN FOR THE MONTH OF
DECEMBER 2022

Respectfully forwarded is the memorandum of CENRO Brooke's Point, Palawan dated December 22, 2022 relative the above subject.

As reported, a total of 65.450 kilometers distance were patrolled for the month of December 2022. *(Please refer to the attached matrix of the report)*

For information and further instruction.


FELIZARDO B. CAYATOC

Copy Furnished:
CENRO Brooke's Point, Palawan
<cenrobrookespoint@denr.gov.ph>
KVE/MES Doc. No. 2022-11675

DENR-PALAWAN
PENRO-RECORDS
RELEASED
By 
Date: 06 JAN 2023 23-42



Republic of the Philippines
Department of Environment and Natural Resources
MIMAROPA Region
COMMUNITY ENVIRONMENT AND NATURAL RESOURCES OFFICE
Brooke's Point, Palawan

December 22, 2022


MEMORANDUM

FOR : The Provincial Environment and
Natural Resources Officer
Sta. Monica, Puerto Princesa City

FROM : The Community Environment and
Natural Resources Officer

SUBJECT : **REPORT/UPDATES RE: LAWIN PATROLS CONDUCTED
WITHIN THE AREA OF JURISDICTION OF CENRO
BROOKE'S POINT, PALAWAN FOR THE MONTH OF
DECEMBER 2022**

**DENR PENRO
PALAWAN RECORDS
RECEIVED**


BY: 
DATE: 12-27-2022 12-16-75


Respectfully forwarded herewith are copies of reports/updates in summary of Lawin Patrolling conducted within the area of jurisdiction of CENRO Brooke's Point, Palawan from November 16 to December 19, 2022.

Based on the said summary, a total of 65.450 kilometers of foot and seaborne patrolling activities within the forestland area/conservation area was accomplished, equivalent to 130.90% of the 50 kilometers monthly target of this Office computed based on the 600 kilometers annual target indicated in the approved Work and Financial Plan for CY 2022. However, this figure includes patrol data with GPS error/s reported to the Lawin Help Desk for assessment and updating of FMB Lawin Unit. Thus, the total accomplished patrol distance may still be further reduce/decrease.

Further, Patrol observation records show that the forest conditions in the areas patrolled are mainly characterized by advanced secondary forests. Likewise, for this period, no environmental threat/s has been documented.

For his information and record.




LEONARD T. CALUYA



Republic of the Philippines
Department of Environment and Natural Resources
MIMAROPA Region
COMMUNITY ENVIRONMENT AND NATURAL RESOURCES OFFICE
Brooke's Point, Palawan

December 21, 2022

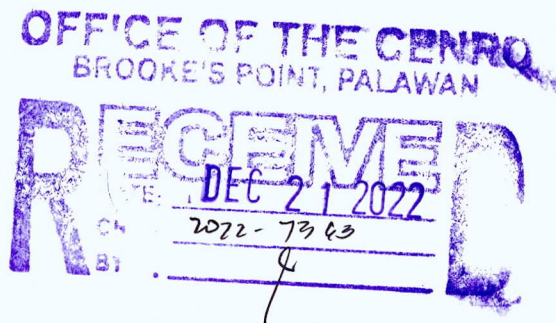
MEMORANDUM

FOR : The Community Environment and
Natural Resources Officer
Brooke's Point, Palawan

THRU : The Chief, Monitoring and Enforcement Section

FROM : The Lawin Data Manager/Forest Technician I

SUBJECT : **SUBMISSION OF LAWIN REPORT/UPDATES FOR
THE MONTH OF DECEMBER 2022**



Respectfully submitted herewith is the LAWIN Report/Update for the month of December 2022. This report provides summary of patrols conducted by this Office from November 16 to December 19, 2022. The patrol distance covered by each patroller for the specified dates and patrol IDs are likewise included. Moreover, no environmental threat has been recorded/documented during patrolling activities for this period.

Based from the summaries of results of queries and reports run via SMART Database, the patrol distance (Km) covered in each Patrol Sector is summarized as follows:

Patrol Team	Accomplishment (Km)
Team 1	7.633
Team 2	12.391
Team 3	4.496
Team 4	40.929
TOTAL	65.450*

*Note: This figure includes distance based on Patrol Data with GPS errors reported for updating through the FMB Lawin Help Desk. Thus, actual patrol distance may still possibly decrease.

For his information and record.

Rai fra
ROSEVILLE I. MITRA

SUMMARY OF PATROLS

Patrol ID	Type	Patrol Date	Mandate	Leader	Patrol Transport Type/Distance Covered	
912	Ground	November 23, 2022	Threats-focused Monitoring	Rj Keith Immanuel Idlana	Others	32.548
913	Ground	November 30, 2022	Threats-focused Monitoring	Leandro Jr. Lapangan	Foot	6.454
914	Ground	December 1, 2022	Threats-focused Monitoring	Abraham Vicente	Others	7.633
916	Ground	December 6, 2022	Threats-focused Monitoring	Leandro Jr. Lapangan	Foot	5.937
917	Ground	December 11, 2022	Indicator Species-focused Monitoring	Kennit Francis Valdestamon	Foot	4.496
918	Ground	December 9, 2022	Threats-focused Monitoring	Rj Keith Immanuel Idlana	Others	4.786
919	Ground	December 9, 2022	Threats-focused Monitoring	Rj Keith Immanuel Idlana	Others	2.047
920	Ground	December 13, 2022	Threats-focused Monitoring	Rj Keith Immanuel Idlana	Foot	1.548

COUNT OF OBSERVATION OF FOREST CONDITIONS AND FOREST REGENERANTS

Patrol ID	Forest Condition					Regeneration			
	Old Growth	Advanced Secondary	Early Secondary	Open Cultivated	Open Uncultivated	Dense	Moderate	Sparse	None
912	1	418					419		
913		49	3	27		14	65		
914			45			4	41		
916		1	48	1	1	15	36		
917		5	26				25	6	
918		58					58		
919		21					21		
920		27					27		
TOTAL	1	579	122	28	1	33	692	6	0

As described in the table above, the forest condition in conservation areas covered by LAWIN Patrols of CENRO Brooke's Point for the month of December 2022 is dominated by **Advanced Secondary Forests**. Meanwhile, relatively high observations of moderate regeneration is also recorded which may indicate forest cover recovery.



Region 04B - Brooke's Point

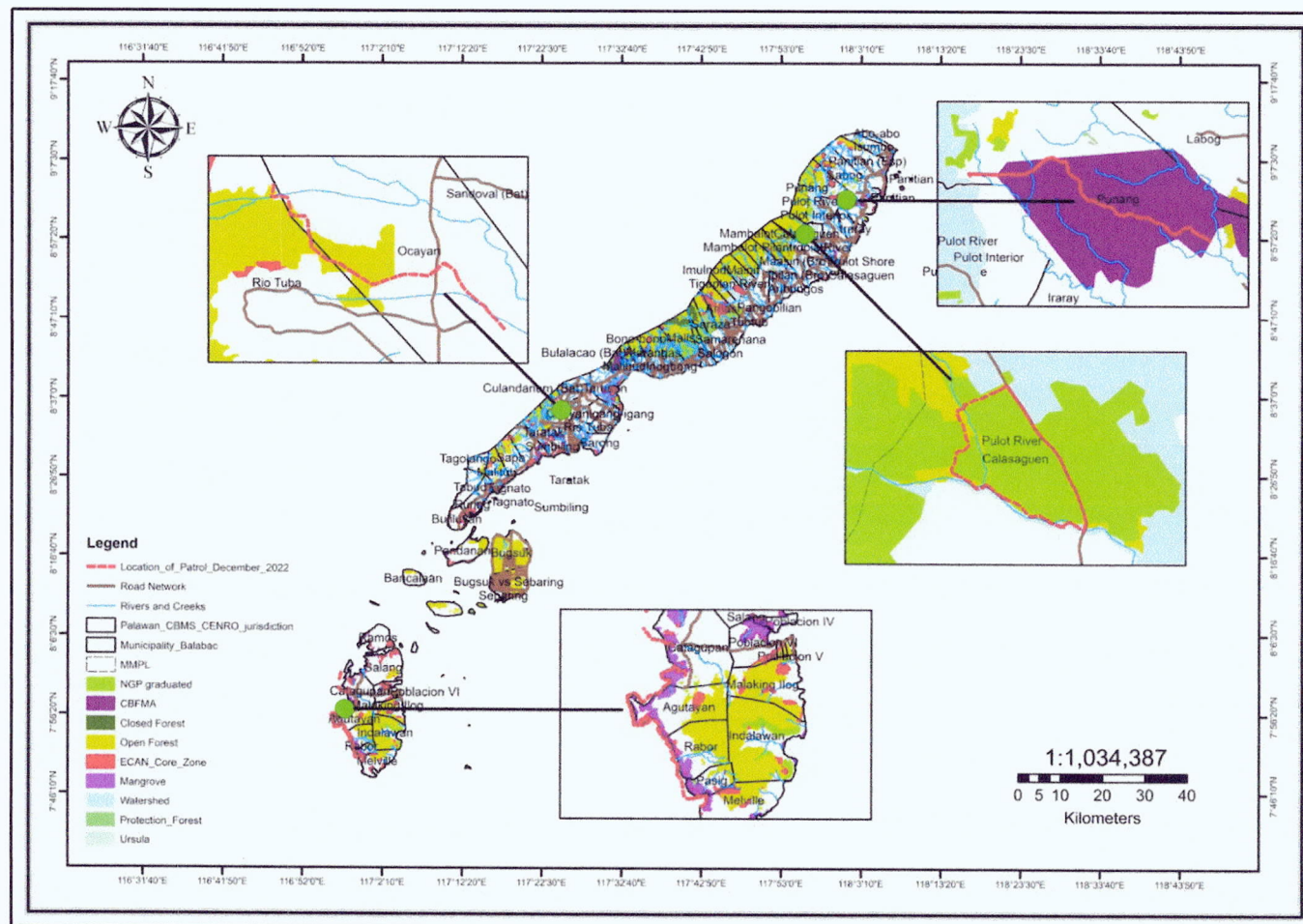
33

Dec 21, 2022 8:43 AM

Overall accomplishment rate*



Patrol coverage and intensity





Republic of the Philippines
Department of Environment and Natural Resources
Lawin Forest and Biodiversity Protection System

Patrol distance covered by each Patroller

Patroller	Patrol Distance Accomplished
Rj Keith Immanuel Idlana	40.929
Ariel Galicia	40.929
April Anne Graciano	24.521
Leandro Lapangan, Jr.	12.391
Jefferson Tajon	12.391
Donald Doctolero	12.391
Leonald Tupas	12.391
Abraham Vicente	7.633
Bimbo Vicente	7.633
Mark Anthony Gabuco	7.633
Mark Ronald Velasco	7.633
Conrado Corpuz, Sr.	4.496
Kennit Francis Valdestamon	4.496
Rostum Cacatian	4.496
Rudy Miraflor	4.496
Forest Protection Officer (FPO)	
Alsiman Talata	40.929
Jeffrey Setias	12.391
Rolan Gamuyao	7.633
Volunteer (Former FPO)	
Rouel Garder	40.929