

MEMORANDUM

FOR : The Regional Executive Director
MIMAROPA Region

THRU : The Assistant Regional Director for Technical Services

FROM : The OIC, PENR Officer

SUBJECT : **SUBMISSION OF REPORT ON LAWIN PATROLLING IN
SIBUYAN AND TABLAS ISLAND FOR THE PERIOD OF
DECEMBER 2022**


Respectfully submitting the monthly report of Data Managers on patrolling of Protected Areas and Forestlands using the LAWIN Forest Protection and Biodiversity Protection System for the period of December 2022.

Attached are the monthly accomplishment reports of Data Managers of Tablas with a patrol distance of **12.30** kilometers and Sibuyan Island with a patrol distance of **52.41** kilometers a total of **64.71** kilometers.

Illegal cutting was observed and addressed by patrollers by conducting regular monitoring and IEC within the vicinity.

For your information and further instructions.

"For and in the Absence of the OIC- PENRO"


THELMO S. HERNANDEZ
MSD- CHIEF



Republic of the Philippines
Department of Environment and Natural Resources
MIMAROPA REGION

MEMORANDUM

FOR : **THE PENR OFFICER**
Odiongan, Romblon

THRU : **THE OIC, Chief TSD**

FROM : **THE DATA MANAGER**

SUBJECT : **SUBMISSION OF MONTHLY ACCOMPLISHMENT
REPORT FOR LAWIN FOREST BIODIVERSITY
PROTECTION SYSTEM FOR THE MONTH OF
NOVEMBER 21, 2022- DECEMBER 20, 2022.**

Respectfully submitting the accomplishment report re: the above subject matter. Attached herewith are the Patrol report, Patrol Routes, Forest Condition and Patrol Observations conducted by teams (2) teams of Tablas Province of Romblon.


JOEVIN CRIS G. FODRA
Data Manager

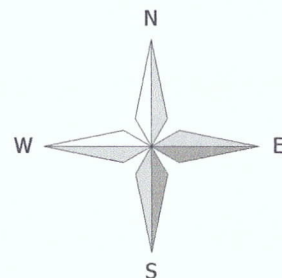
DENR Romblon
Odiongan, Romblon
Tel.No. 567-5030

LAWIN AREA PATROLLED

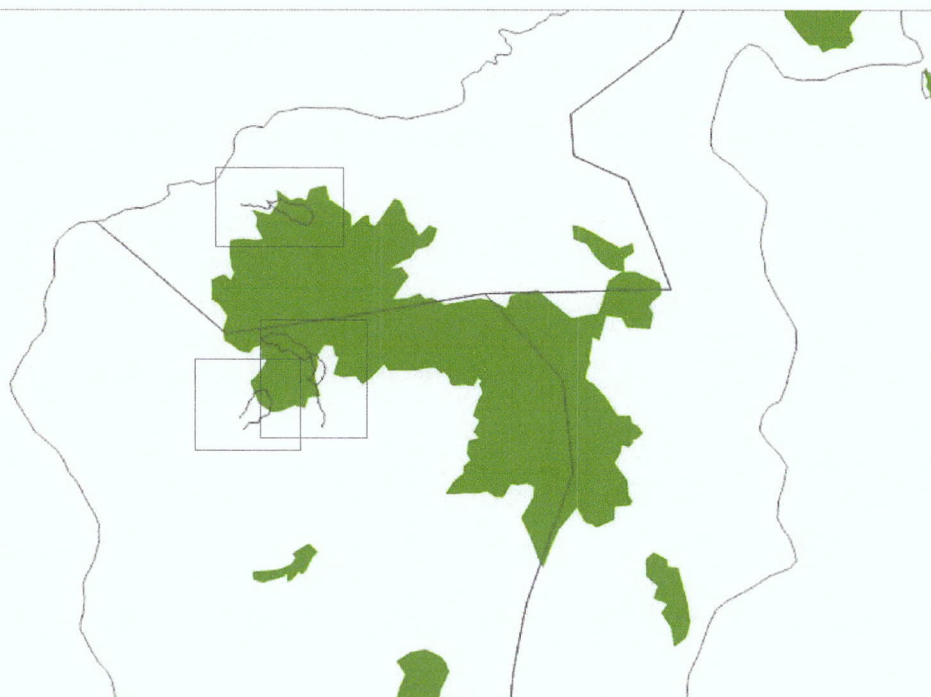
Province of Romblon

Tablas Island

10°00'00" E



Total Distance patrol: 12.3 km.



0°00'00" N

0°00'00" N

Universal Transverse Mercator-Zone 51

SCALE : 1:5800

0 >1 m



Legend

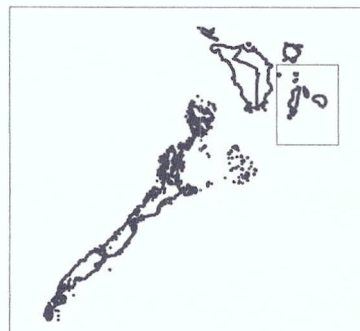


Conservation Area

Area Patrolled

Text

LOCATION



10°00'00" E

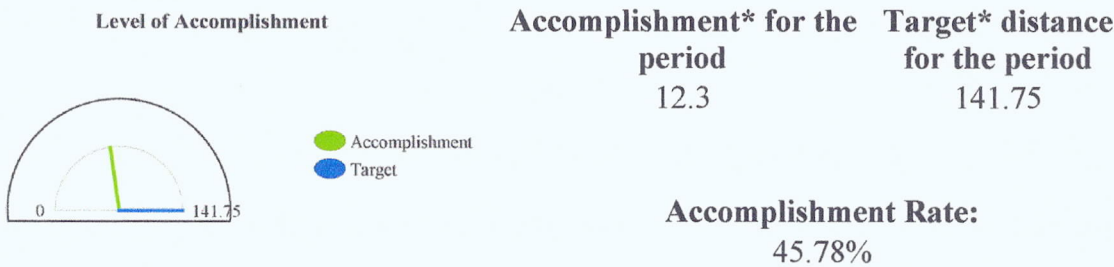


Summary Patrol Report
Region 04B - Romblon

Number of days analyzed:	28	19 Dec 2022 1:36 PM
--------------------------	----	---------------------

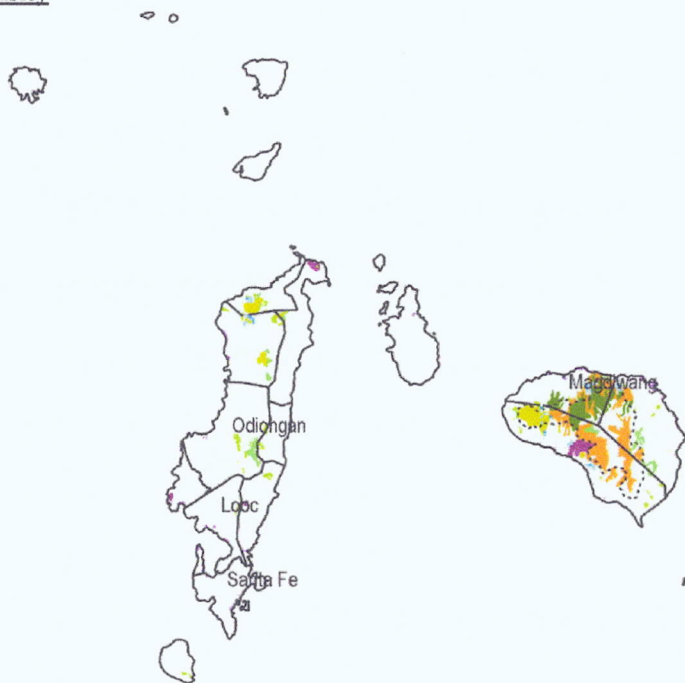
This report presents the patrol performance and quality of the implementing unit during the above stated period of time (number of days). The report contains information on accomplishment rate, coverage and intensity of patrolling in different forest types on patrol distance covered per patroller. The information is meant to provide a basis for patrol planning for the next planning period and implementation of adaptive measures to enhance patrolling as necessary.

Overall accomplishment rate*



*Target is computed based on 10km target per team of 4 DENR patrollers per month

Patrol coverage and intensity



Patrol distance covered by each forest ranger

Patrollers	Patrol Distance Accomplished
Eddie Dulay	12.46
Rogelio Agcaoili	12.46
Al jhon Padua	6.26



December 20, 2022


MEMORANDUM

FOR : The OIC-PENR Officer
DENR Odiongan, Romblon

THRU : The Chief Technical Services Division
DENR Odiongan, Romblon

FROM : The OIC Sibuyan Sub-Station
& Concurrent PASu, MGGNP

SUBJECT : **SUBMISSION OF LAWIN PATROLLING REPORT IN
SIBUYAN ISLAND, ROMBLON FROM NOVEMBER 21-
DECEMBER 20, 2022.**



Respectfully submitting the report of patrolling using LAWIN Biodiversity and Forestry Protection System conducted in Sibuyan Island, Romblon from November 21-December 20, 2022 to wit;

Records and observations collected by the data manager of SMART LAWIN from the three (3) patrol teams shows that a total of **52.41** kilometers were patrolled from November 21-December 20, 2022.

Forest Patrolling in Mt. Guiting-Guiting Natural Park is now regularly conducted by three (3) LAWIN group patrollers. The DENR hired newly (10) Park Rangers and (3) Forest Protection Officers also assisting the DENR in patrolling for more man power to help prevent illegal forest activities in the area.

The LAWIN patrollers conduct patrolling by observing forest conditions and threats in the forest lands and protected areas in the three Municipalities of Sibuyan Island, Romblon. There are some Park Rangers of the DENR supervised by the regular patrollers are assigned in the Barangay Espana Guard Post. Conducting monitoring activity. One of the issue on this month is the alleged report on the illegal small scale gold mining and patrollers immediately responded to that report and confirmed the illegal activities and reported immediately to the PASu of MGGNP.

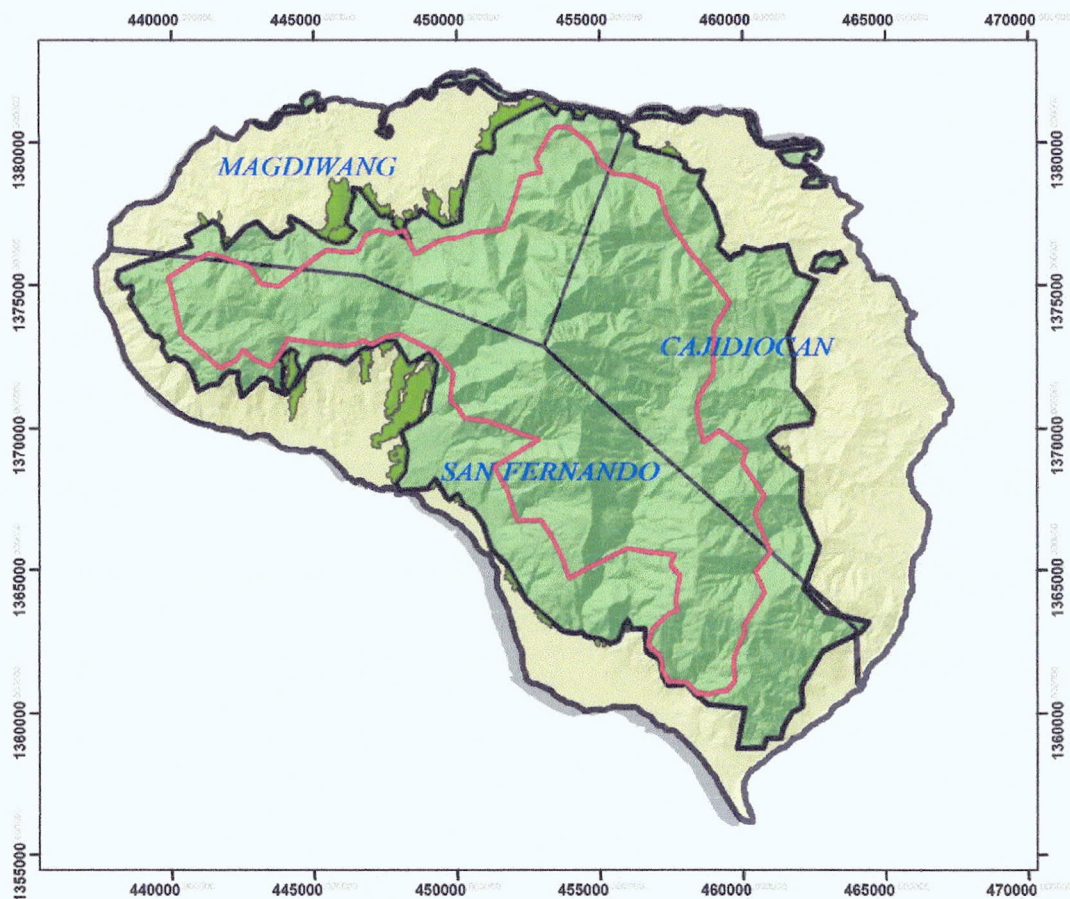
The Data Manager generated a single patrol report for every team who conducted the patrolling for easy and accurate monitoring of their action taken on the recorded threats. A total of **554.95** kilometers were recorded by the data manager from January 2022 to present.

For information and records.

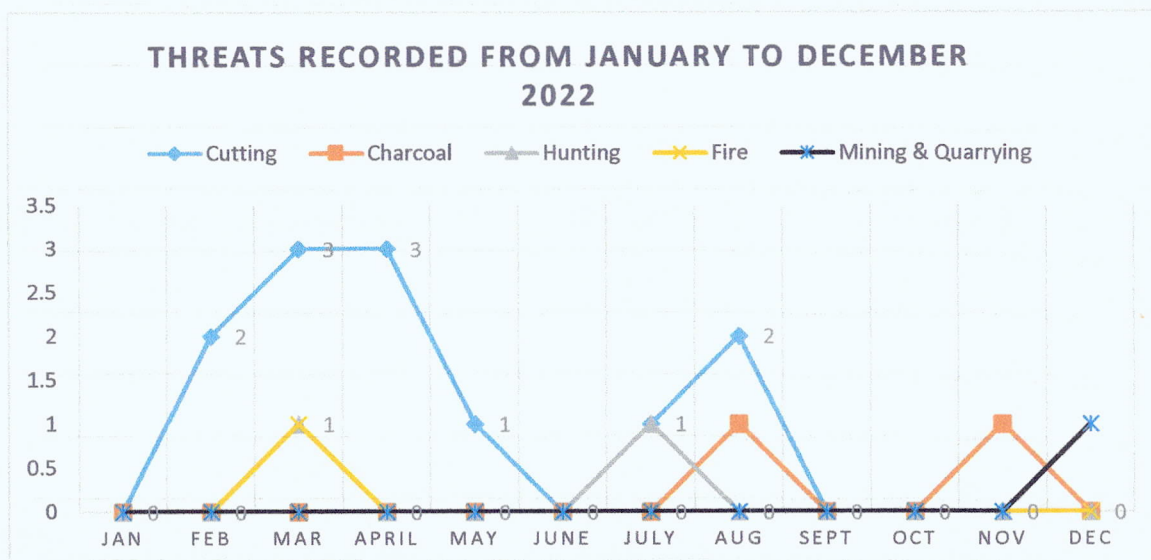

MANUEL B. ROMERO



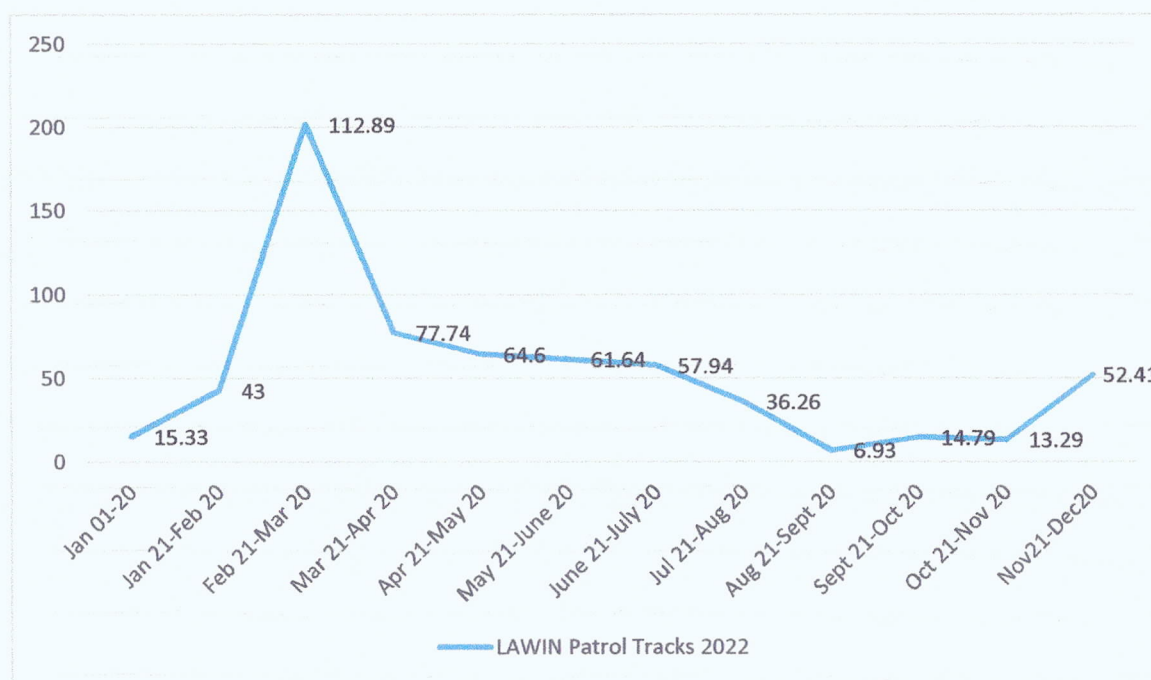
**MT. GUITING-GUITING NATURAL PARK
PROTECTED AREA MANAGEMENT OFFICE
SIBUYAN ISLAND, ROMBLON
MONTHLY LAWIN ACCOMPLISHMENT REPORT
NOVEMBER 21-DECEMBER 20, 2022**



Province of Romblon



The graph above shows the common threats recorded by the patrollers. There is one illegal activities or threats (charcoal pit discovery) recorded within the conservation area.

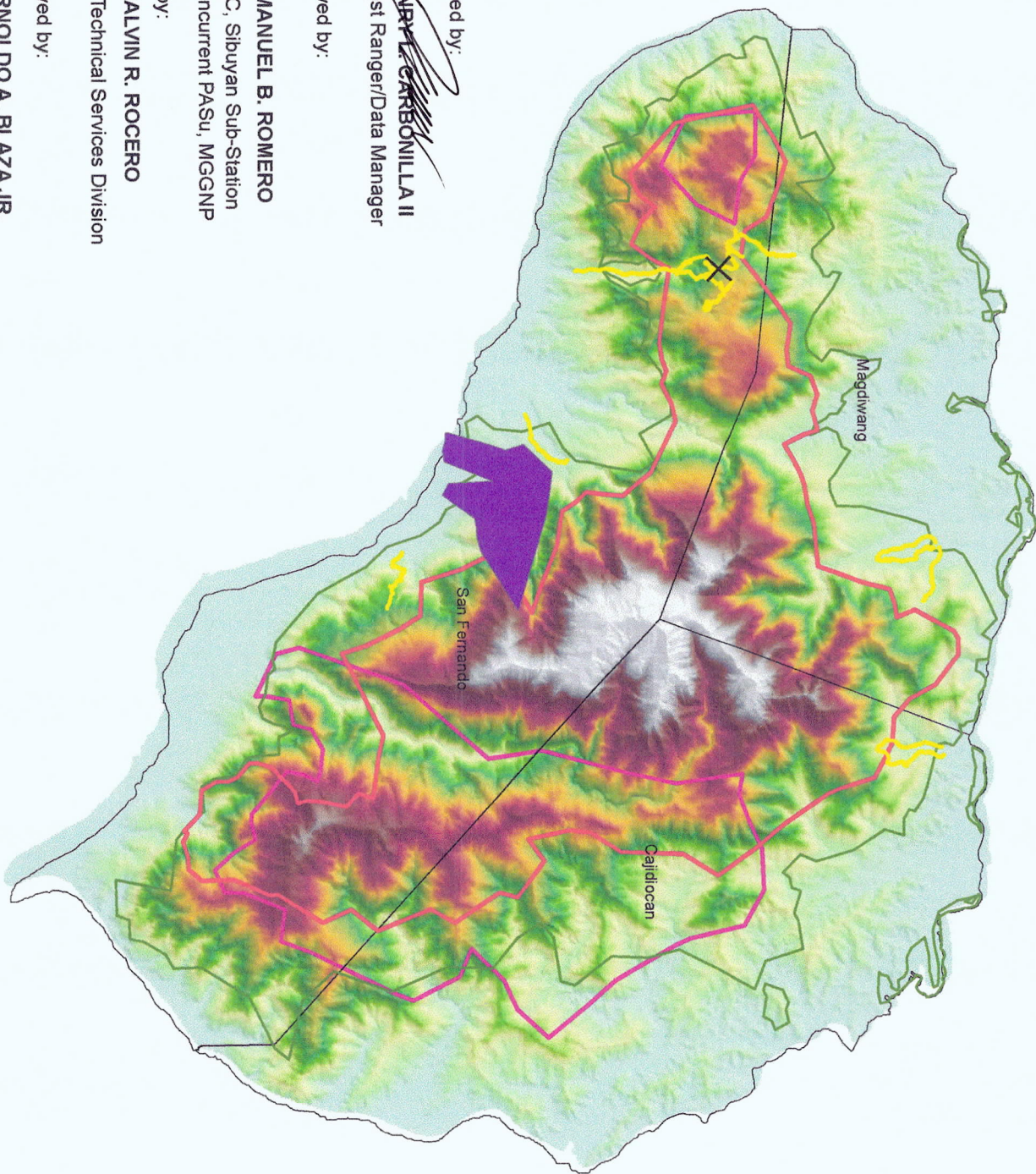


Graph showing the kilometers patrol recorded by the patrollers.

450000

1380000

1360000



Prepared by:

~~HELVY CARBONILLA II~~
Forest Ranger/Data Manager

Reviewed by:

MANUEL B. ROMERO
OIC, Sibuyan Sub-Station
& Concurrent PASU, MGNP

Noted by:

MALVIN R. ROCERO
Chief Technical Services Division

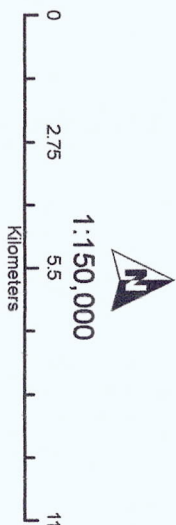
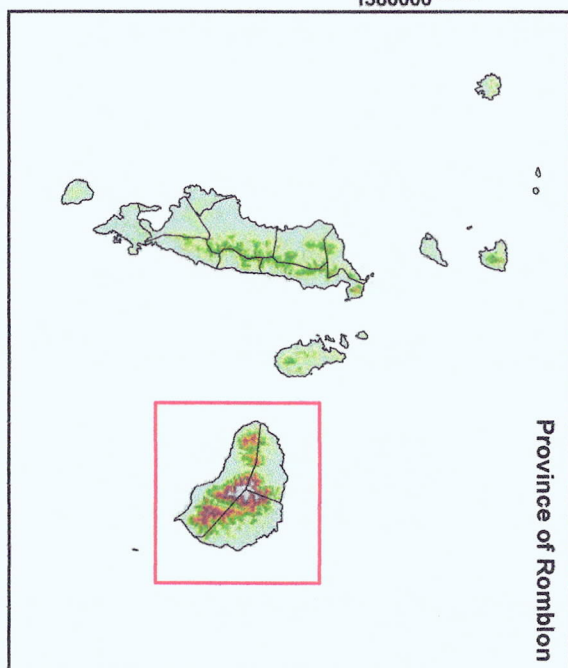
Approved by:

ARNOLDO A. BLAZA JR.
OIC, PENRO Romblon

450000

1380000

1360000



LAWIN Distance Patrolled from Nov 21-Dec 20, 2022
Sibuyan Island, Province of Romblon

Legend

- Illegal Gold Mining
- Patrol
- CBFM
- MGNP
- Timberland
- Municipal Boundary
- CADT

Coordinate System: WGS 1984 UTM Zone 51N
Projection: Transverse Mercator
Datum: WGS 1984

