



Republic of the Philippines
Department of Environment and Natural Resources
MIMAROPA Region

PROVINCIAL ENVIRONMENT AND NATURAL RESOURCES OFFICE

Bgy. Sta. Monica, Puerto Princesa City, Palawan

Telfax No. (048) 434 - 8791

Email Add: penropalawan@denr.gov.ph



January 13, 2023

MEMORANDUM

FOR : The Regional Executive Director
DENR MIMAROPA Region
1515 DENR By the Bay Building, Roxas Boulevard,
Barangay 668, Ermita, MANila

THRU : The OIC, ARD for Technical Services

FROM : Provincial Environment and
Natural Resources Officer


SUBJECT : **PROGRESS REPORT IN COMPLIANCE WITH
MEMORANDUM DATED AUGUST 18, 20022 FROM THE OIC-
ASSISTANT REGIONAL DIRECTOR FOR TECHNICAL
SERVICES WITH SUBJECT "LETTER DATED JULY 22, 2022
OF MACRO-ASIA MINING CORPORATION RE: PAMB
CLEARANCE (MMPL) CERTIFICATE OF EXEMPTION FOR
MPSA NO.220-2005 IVB AND ACTIVITY REPORT ON THE
CONDUCTED SITE EVALUATION/VALIDATION OF MPSA
NO. 220-2005-IVB (RDATS NOS. 2022-91335; P-2022-91921)"**

Forwarded is the Memorandum dated 23 December 2022 of the OIC-CENR Officer/Concurrent PASu-MMPL, CENRO Quezon transmitting the memorandum dated 21 December 2022 from the staff of Mt. Mantalingahan Protected Landscape (MMPL) Protected Area Management Office (PAMO) with appended pertinent documents regarding the above subject.

For information, and, reference and further instruction/s.


FELIZARDO B. CAYATOC

EMU/RGT
Doc. No. 2023-0235

DENR-PALAWAN
PENRO-RECORDS
RELEASED
By 
Date 16 JAN 2023 CN 23-130



Republic of the Philippines
Department of Environment and Natural Resources
MIMAROPA Region
COMMUNITY ENVIRONMENT AND NATURAL RESOURCES OFFICE
National Highway, Bgy. Alfonso XIII, Quezon, Palawan
Contact No.: 0917-160-4920
Email: cenroquezonpal@gmail.com

December 23, 2022

FOR : The Provincial Environment and Natural Resources Officer
Sta. Monica, Puerto Princesa City, Palawan

FROM : The OIC-CENR Officer/Concurrent PASu-MMPL
Quezon, Palawan

SUBJECT : **PROGRESS REPORT IN COMPLIANCE WITH MEMORANDUM DATED AUGUST 18, 2022 FROM THE -OIC- ASSISTANT REGIONAL DIRECTOR FOR TECHNICALSERVICES WITH SUBJECT "LETTER DATED JULY 22, 2022 OF MACRO-ASIA MINING CORPORATION RE: PAMB CLEARANCE (MMPL) CERTIFICATE OF EXEMPTION FOR MPSA NO. 220-2005 IVB AND ACTIVITY REPORT ON THE CONDUCTED SITE EVALUATION/VALIDATION OF MPSA NO. 220-2005-IVB (RDATS NOS. 2022-91335; P-2022-91921)"**


**DENR PENRO
PALAWAN RECORDS
RECEIVED**

BY:
DATED: 12-17-2022 CN 23.0235

Respectfully forwarded is the memorandum dated December 21, 2022 from the staff of Mt. Mantalingahan Protected Landscape (MMPL) Protected Area Management Office (PAMO) re: ground validation/evaluation of MPSA No. 220-225-IVB in compliance to memorandum dated August 18, 2022 from the OIC-Assistant Regional Director for Technical Services.

Please be informed further that the MMPL-PAMO thru PENRO Special Order No. 2022-084 "CREATION OF A MULTI-SECTORAL TEAM TO CONDUCT SITE EVALUATION/VALIDATION, THE ACTUAL CONDITION AND INVENTORY OF RESOURCES IN THE AREA OF MACRO-ASIA MINING CORPORATION HOLDER OF MPSA NO. 2022-2005-IVB" was able to perform the instruction and successfully recorded/located all corners of MPSA No. 220-225-IVB. *It was also recorded that there were area of said MPSA that is outside MMPL boundaries (please see attached map).* The team was able to gather required information; however, this office respectfully request clarification on the extent of data needs for inventory of resources in the area as specified in the above -mentioned memorandum instruction.

For your information, reference, record and further instruction.



RENATO S. GONZAGA



Republic of the Philippines
Department of Environment and Natural Resources
MIMAROPA Region
COMMUNITY ENVIRONMENT AND NATURAL RESOURCES OFFICE
National Highway, Bgy. Alfonso XIII, Quezon, Palawan
Contact No.: 0917-160-4920
Email: cenroquezonpal@gmail.com

December 21, 2022

FOR : The CENR Officer/Concurrent PASu-MMB
Quezon, Palawan

FROM : The Staff
Protected Area Management Office
Mount Mantalingahan Protected Landscape

SUBJECT : **PROGRESS REPORT IN COMPLIANCE WITH
MEMORANDUM DATED AUGUST 18, 2022 FROM THE –
OIC-ASSISTANT REGIONAL DIRECTOR FOR
TECHNICALSERVICES WITH SUBJECT “LETTER
DATED JULY 22, 2022 OF MACRO-ASIA MINING
CORPORATION RE: PAMB CLEARANCE (MMPL)
CERTIFICATE OF EXEMPTION FOR MPSA NO. 220-2005
IVB AND ACTIVITY REPORT ON THE CONDUCTED
SITE EVALUATION/VALIDATION OF MPSA NO. 220-
2005-IVB (RDATS NOS. 2022-91335; P-2022-91921)”**



Respectfully submitted is the activity report from the Protected Area Management Office of Mount Mantalingahan Protected Landscape (MMPL-PAMO) regarding evaluation/validation of MPSA No. 220-2005-IVB located at Barangays Ipilan, Maasin and Mambalot, Brooke's Point, Palawan from October 21 to 29, 2022 in compliance to memorandum dated August 18, 2022 from the OIC-Assistant Regional Director for Technical Services with subject “LETTER DATED JULY 22, 2022 OF MACRO-ASIA MINING CORPORATION RE: PAMB CLEARANCE (MMPL) CERTIFICATE OF EXEMPTION FOR MPSA NO. 220-2005 IVB AND ACTIVITY REPORT ON THE CONDUCTED SITE EVALUATION/VALIDATION OF MPSA NO. 220-2005-IVB (RDATS NOS. 2022-91335; P-2022-91921)”.

In compliance to the said memorandum, a multi-sectoral team was created through PENRO Special Order no. 2022-084, series of 2022 with the subject “CREATION OF A MULTI-SECTORAL TEAM TO CONDUCT SITE EVALUATION/VALIDATION, THE ACTUAL CONDITION AND INVENTORY OF RESOURCES IN THE AREA OF MACRO-ASIA MINING CORPORATION HOLDER OF MPSA NO. 220-2005-4B”, hence, On October 21, 2022, the MMPL PAMO spearheaded a meeting for the multi-sectoral team at the training hall of CENRO Brooke's Point, Palawan in preparation for the conduct of field validation/evaluation.

The following were the highlights during the deliberation:

1. Presentation of report based on the initial validation/evaluation conducted by the PAMO at the area covered by MPSA no. 220-2005-4B Last June 28-30, 2022;
2. Presentation of proposed data to be gathered

- a. Locating the monuments as the major data to be gathered along with other data such as the following:
 - i. Number of rivers, falls etc.
 - ii. Number of households inside and within the peripheral boundary of the MPSA
 - iii. Drone images
 - iv. Land status on the ground
 - v. Dominant or mostly observed flora and fauna species
3. Included and review the CLUP, FLUP, local government code, local ordinances and FPIC manual/directives into consideration as part of the Completed Staff Work (CSW);
4. Inclusion of the following data to be gathered:
 - a. Watersheds and waterways
 - b. Surface runoff
 - c. Proof of occupancy for identified households
 - d. Tenurial instruments such as CADC or CADT
5. The use of RTK as the official tool for locating the monuments
6. The use of GPS as back-up for locating the monuments
7. The use of drone for taking images of the actual land use/condition/status on the ground.
8. It was also agreed by the member of multi-sectoral team that those members who are not present on the actual ground validation agreed and conformed to the result gathered and presented by the team;
9. All present representatives conformed to the proposed data to be gathered along with additional data needs suggested by the members.
10. Coordinate with AFP and PNP before field work for safety purposes
11. Schedule of Exit conference on November 10, 2022 presenting the gathered data on the ground.

The meeting was efficiently executed. However, due to unknown reason, NCIP was unable to attend and was also unable to take part on the actual ground evaluation/validation. It was agreed during the meeting that the field activity should be coordinated with PNP and AFP, therefore, MMPL PAMO wrote an official communication and personally delivered to the PNP station of Brooke's Point and to the 24th MC-Armed Forces of the Philippines, Barangay Aribungos, Brooke's Point, Palawan on the afternoon of October 21, 2022.

Ground validation/evaluation:

The field activity has commenced on October 22, 2022 and was accomplished on October 29, 2022 thru the joint efforts of representatives from the member agencies of the multi-sectoral team.

As result of the ground validation/evaluation, the following are important daily activities, notes, and observations recorded by the team:

October 22, 2022:

- Established base of Real Time Kinematic (RTK)
- Able to read fifteen (15) monuments using GPS and get four (4) RTK readings particularly monuments 28, 11, 17, 14 (See Table 1).

- Observed Agricultural area with crops such as banana and coconut at 08° 55'14.1" N, 117°51'44.2" E that is approximately 1 hectare, as per interview with field guides the area is a land claim of one Laping Mastili who is an IP Palao'an.
- Former open pit mining area of Infanta Mining Corporation reclaimed by vegetation and found to be abundant in *Nepenthes mira* (08° 55'14.1" N, 117°51'44.2" E) and *Sphaglotis sp.* (08° 55'36" N, 117°51'05" E) Said species are observed near monument GPS-5B 2005. (See attached pictures)
- Observed presence of Almaciga trees at areas with elevation higher than 500 meters above sea level. One is seen tapped (see attached pictures)
- Had a slight difficulty on signal for RTK
- Monument number 19 of INC were observed near the monument 13 of Macro Asia
- Control monument near monument 27;
- Soil erosion between monument number sub-corner 26 and monument 27;
- Monument number 26 and 22 were not recovered/located and according to field guides who are present during its establishment, it is already beneath the roots of a tree species called "*bikal baboy/ balikal/bagtok*" that is covered by bamboos. Only the old monument is seen and recovered;
- A newly opened area "*uma*" were observed planted with coconut, cassava and taru. The area was said to be claimed and established four (4) months ago by **Mr. Adjorel Asil** and is found near a creek named *Nagbalyo creek*;
- There were two monuments for corners 19, 12, 26, 23, 24, 11, 22 21, 28 and 20
- There was no representative from Barangay Maasin, Mambalot, NCIP, PCSD, EMB and DENR-PENRO.

October 23, 2022

- Changed the location of RTK control
- Set up another control for RTK
- Presence of Almaciga in monument number 18 and 19
- There were two monuments for corner 19
- Observed improperly tapped Almaciga tress
- There was no representative from Barangay Maasin, Ipilan, Mambalot, NCIP, PCSD, EMB and DENR-PENRO.

October 24, 2022

- Changed the location of RTK base
- There were 5 households observed located at Sitio Bato which is adjacent to Macro-Asia MPSA;
- Observed naturally grown Palawan dita locally known as "*sapdan*" located at 800 meters asl along the route approaching Sitio Kataladyan or Sitio Bato/Andarawis
- Almaciga trees were observed in the area of Sitio Bato
- There were occupants at Sitio Bato Bato or Kaladyan but based on statement of Panlima Celso Payda they are his relatives that migrated in Kataladyan that they recognized to stay in the said Sitio.
- There were also more or less 10 houses at Sitio Macopa approximately 1 km away from the boundary and same as to Sitio Geba Geba which is approximately 500 meters away from the boundary

October 25, 2022

- Tried to locate monuments 6, 7, 8, 9 and 10 but were unsuccessful. The monuments were presumed taken by landslides, hidden by eroded soil or were covered by thick vegetation.
- Took GPS readings of possible location of monuments according to field guides.
- Portion of Maasin River close to monument 6, 7 and 8 is covered by the area of MPSA NO. 220-2005-IVB. The river is approximately 20 meters wide.
- Heavy rain was experienced by the group and observed that it causes rapid river flow with soil runoff.

October 26 to 28, 2022

- Consolidation of data gathered
- Checked the completeness of the data gathered
- Discussed data gathered

October 29, 2022

- Homeward bound

Highlighted notes/observations:

1. Macro Asia Mining Corporation MPSA is formerly a mining site of Infanta mining corporation back in year 1970;
2. Monument number 13 of Macro Asia and monument no. 19 of Ipilan Nickle Mining Corporation overlapped each other.
3. Almaciga trees were observed in the area;
4. Gatherers of Almaciga resin are also present in the area;
5. Charcoal making were observed in monument near the campsite;
6. Presence of unregulated gathering of timber for housing purposes of the community is Observed. According to the community, the activity is done by IP communities solely for building and repairing houses
7. There is an established nursery approximately 1000 square meters with potted seedlings (indigenous forest and fruit trees);
8. Maasin stream junctions with Malalong river. The junction is approximately 500 meters away from corner 10. The combined streamflow becomes the source water for Filantropia water system, Barangay Maasin, Brooke's Point, Palawan;
9. Monument no. 13 was previously a mine pit area of Infanta mining that is now dominated by fern species and tree species like bikal, malatungao, and bunot-bunot;
10. The team found some uprooted trees in the area caused by typhoon Odette; and
11. Presence of households and agricultural areas with crops such as coconut and Banana are observed.

On November 11, 2022 the exit meeting was conducted at CENR Office, Brooke's Point, Palawan where the result of the ground validation/evaluation was presented. The latter give rise to the following recommendations.

1. Reestablishment/Relocation of boundary corners of monuments (for missing monuments) based on the RTK reading conducted by the representative from deputized GE
2. Maintenance and planting of none dominant tree species near the monument and or establishment of PVC pipe to easily identify the location for monitoring purposes;

3. Locating or establishing MMPL monuments concerning MacroAsia;
4. Conduct of flora and fauna assessment and establishment of monitoring plot (Including River, stream flow, water quality, surface runoff, waterways, susceptibility assessment) EMB concern during the process of ECC
5. Identification of occupants within and adjacent of MPSA based on the conducted Community Based Monitoring System (CBMS) of 3 barangays namely; Barangay Ipilan, Mambalot and Maasin;
6. Conduct livelihood needs assessment and implement the identified livelihood for community covering the affected area specially the IP/ICCS;(SDMP)
7. Subject for flora and fauna assessment and establishment of monitoring plot (Including River, stream flow, water quality, surface runoff, waterways, susceptibility assessment);
8. Establishment of buffer zone;
9. All activities on the ground be monitored and properly coordinated under the Protected Area Management Board thru Protected Area Management Office.
10. Macro Asia MPSA was already approved on December 01, 2005 while MMPL proclamation was declared as protected area under PP 1815 last June 23, 2009 therefore following are being recommended:
 - NCIP to review prior rights of Ancestral Domain versus prior rights of approved MPSA
 - Local Government Unit to review CLUP in accordance to mineral areas as stated in the CLUP
 - To include FLUP and other environmental local ordinances
 - PCSD to review the zones before the approval of MPSA since the area was approved last December 01, 2005 while ECAN Map was approved last June 2005 and PAMO to include in the Complete Staff Work to be submitted in the higher Office;
 - MGB to submit or share documents to PAMO maps justifying that conflict between Macro Asia and INC was already been resolved as part of CSW document to be submitted;
 - NAMRIA to assist in the map together with the shapefile and coordinates regarding the Proclamation of MMPL dated 2009 and the corrected monument under RADT activity;
 - Compliance of MPSA holder to all requirements required by the community such as FPIC; LGU and other government agencies in accordance to existing laws, rules and regulations;

With respect to the instruction from the OIC-Assistant Regional Director for technical services thru memorandum dated August 18, 2022. This office seeks clarification regarding the extent of data needed for resources to be inventoried.


Attached herein are the following pertinent documents, to wit:


- a. PENRO Special Order 2022-084
- b. Attendance sheet during the multi-sectoral meeting last October 21 and daily attendance sheet during the ground validation/evaluation from October 22 to 29, 2022.
- c. Attendance sheet during the presentation of the result of the actual ground validation/evaluation.
- d. Photo documentation

- i. Multi-sectoral meeting
 - ii. Coordination with PNP and AFP
 - iii. Located Monuments
 - iv. Team in action
 - v. Observations
 - vi. Exit meeting
- e. Result of the activity
- i. Table 1: Located Monuments (*with remarks*)
 - ii. Map and table of MPSA NO. 220-2005-IVB


For your information, reference, record and further instruction.



RENLY L. GREGAS
 PA Ranger


MICHAEL JOHN D. CANTUBA
 FT I/CEPA Officer


PRESSY JOY S. COCJEN
 Forester I/APASu


CHARLITO M. MEDINA
 Forest Ranger


ARNOLD PETER L. AURINO
 ECOMS I/GIS Focal


RENATO S. GONZAGA
 SVEMS/PASu



Department of Environment and Natural Resources
Regional Office

MIMAROPA Region

Bgy. Sta. Monica, Puerto Princesa City, Palawan

E-mail: penropalawan@denr.gov.ph

Telfax No. (048) 433-5638 / (048) 434-8791

RECEIVED

October 3, 2022

PENRO Special Order
NO. 2022-084
Series of 2022

RECEIVED
DENR-CENRO QUEZON, PALAWAN
SERIAL NO. 2022-2696
DATE: 10-05-22
SIGNATURE: [Signature]

SUBJECT: CREATION OF A MULTI-SECTORAL TEAM TO CONDUCT SITE EVALUATION/ VALIDATION, THE ACTUAL CONDITION AND INVENTORY OF RESOURCES IN THE AREA OF MACRO ASIA MINING CORPORATION HOLDER OF MPSA NO. 220-2005-IVB

In the interest of service and in compliance to Memorandum Instruction from the Office of Assistant Regional Director (ARD) for Technical Services to conduct site evaluation/validation, the actual condition and inventory of resources in the area which is in relation to the request of Macro Asia Mining Corporation for PAMB Clearance (MMPL) Certificate of Exemption for approved MPSA No. 220-2005-IVB, a Multi-Sectoral Team is hereby organized to be composed of the following:

1. MMPL PAMO	Team Leader
2. PENRO representative	Member
3. DENR CENRO Brooke's Point representative	Member
4. PCSDS Representative	Member
5. Office of the Mayor representative	Member
6. Mines and Geosciences Bureau (MGB) representative	Member
7. Environmental Management Bureau(EMB) representative	Member
8. NCIP representative	Member
9. Brgy. LGU of Maasin representative	Member
10. Brgy. LGU of Mambalot representative	Member
11. Brgy. LGU of Ipilan representative	Member
12. Macro Asia Mining Corporation representative	Member

The team shall conduct area verification /validation of boundaries and inventory of resources within the approved MPSA No. 220-2005-IVB encompassed by Mount Mantalingahan Protected Landscape (MMPL) and overlaying of available maps such as 2005 ECAN map, MGB maps and other documents that support its MPSA approval.

The proponent (Macro Asia Mining Corporation) is respectfully requested to extend full support and assistance to the team to facilitate completion and accomplishment of their assigned tasks.

The team shall submit report to the MMPL-PAMB and DENR-MIMROPA Region thru Channel after completion of the activities; and

This Order takes effect immediately and shall remain in force until the completion of aforementioned activities.

Recommending approval:

[Signature]
LEONARD T. CALUYA
CENRO-QUEZON

[Signature]
CONRADO M. CORPUZ
CENRO-BROOKE'S POINT

APPROVED:

[Signature]
FELIZARDO B. CAYATOC
PENRO

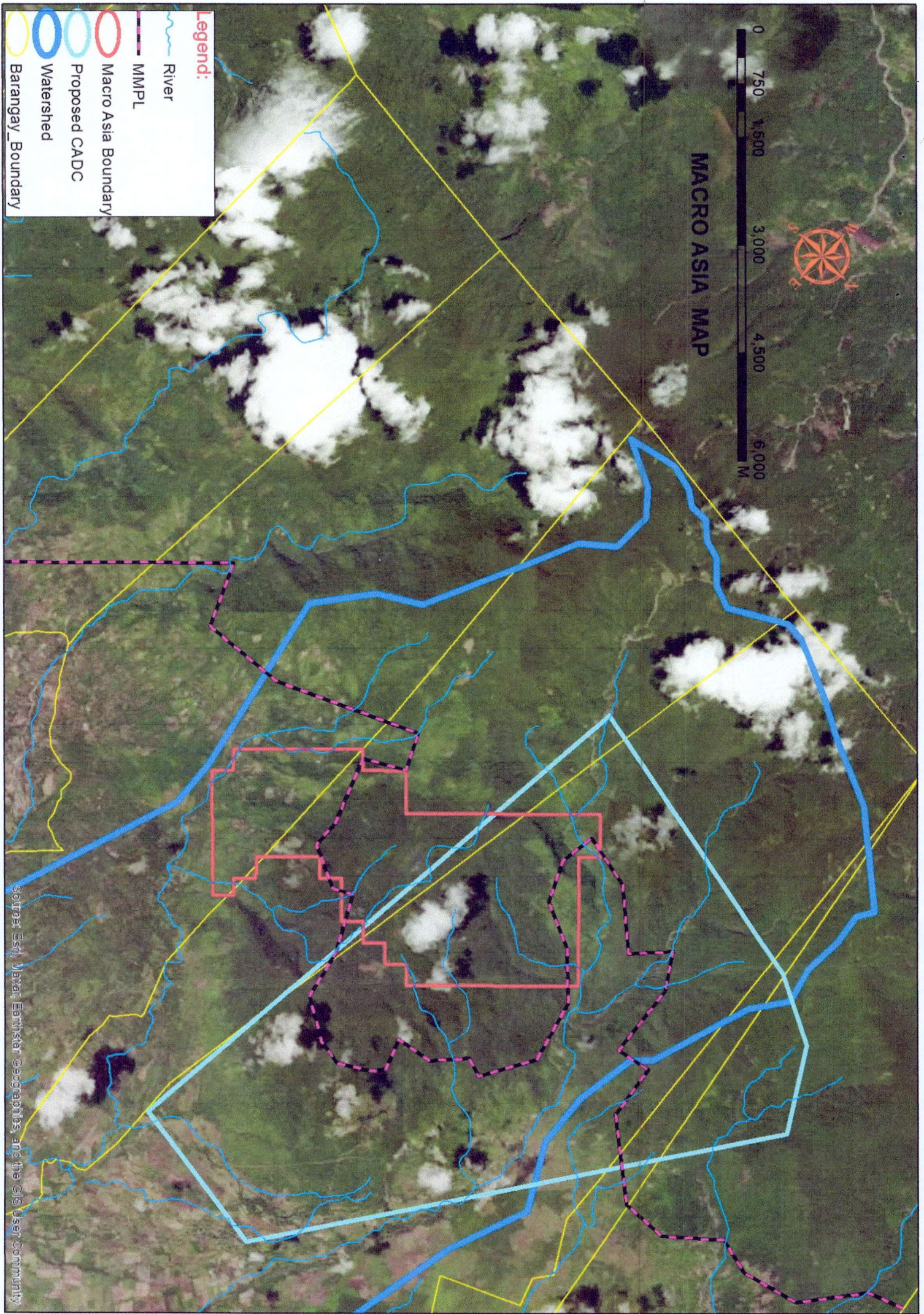




MACRO ASIA MAP

Legend:

- River
- MMPL
- Macro Asia Boundary
- Proposed CADC
- Watershed
- Barangay_Boundary















Sources: Esri, Maxar, Earthstar Geographics, and the GIS User Community

Entry meeting on conduct of area verification of Macro Asia MPSA













Barangay Iplian, Brooke's Point, Iplian

October 21, 2022

Name	Sex		Office/Agency/ Organization and Position/Designation	Contact information	Signature
	Male	Female			
REYNALDO V. PALAC	✓		DEPUTY CHIEF OF POLICE / PFI-1 MUNICIPAL YOUTH PRESIDENT 4-H-CLUB	09462004629	
PAI, ALVIN B.	✓			009178719880	
JUVY R. LIRAZAN		✓	BRGT. MARISIA	09237409475	
ROMEO G. CADILES	✓		CHRG. LGU - Agribusiness III	0905 313 6924	
ROGER ZINGAPAN	✓		SURVEY	0099597152214	
FRANCISCO APTEIDA JR	✓		SUPERVISOR	094233374827	
IVON CRIL ANDRAN	✓		SURVEY	097009312291	
VERLINA A. VIKAP	✓		GENETIC ENGINEER	899998281142	
JOHANN C. TALABUAN	✓		DEPUTY CHIEF OF POLICE - PFI-1	09175700910	
FRANCISCO A. ARIANO	✓		DEPUTY CHIEF OF POLICE	09665777800	
ROGER H. PALACAN		✓	CHIEF OF POLICE	0906045179	
MARTIN R. MANINGUE JR	✓		CHIEF OF POLICE	09055913245	


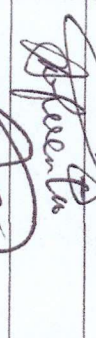











Entry meeting on conduct of area verification of Macro Asia MPSA

Barangay Iplian, Brooke's Point, Iplian
October 21, 2022

Name	Sex		Office/Agency/ Organization and Position/Designation	Contact information	Signature
	Male	Female			
PHILIP D. INES	✓		CH1 NEH	093833697	
VERIEA JOHN S. PATRON	✓		LGU-BROOKES POINT-MASB	091686136761	
DET BRAND F. PERERA	✓		LGU-BROOKES POINT-MASB	09051463307	
RONALD B. AMARUW	✓		PCSDS		
MELITON DELITE	✓		Bigay KGD. IPLIAN		
Norman BUENO	✓		MENRO	09558568130	
Genille L. YASITIMO		✓	MGNH-1 (MENRO)		
JORGE T. FORPES	✓		JGV (MPSA)	0935-912-5644	
GINA P. PADILLA		✓	CALMIA / MEPEC	09260470979	
JOSUETHAN Z. LAGARDA	✓		SBO BROOKES PT.	092278152841	
CARL ANTHONY L. MANSANA	✓		PNP-ENP/ENMS I	09052811537	
Donato Togaano d	✓		Calumia	09135409261	

Actual area verification of Macro Asia MPSA













Barangay Iplian, Brooke's Point, Iplian
October 2, 2022

Name	Sex		Office/Agency/ Organization and Position/Designation	Contact information	Signature
	Male	Female			
Urbano B. Aroniz		✓	CAI / Admin staff	0908 815 3496	
JOEY S. HERRERA	✓		INDRMO - BP	0946-820-6576	
Arnelma N. Fuentes		✓	DAHR-CENR/Chief COS	0927 2166 032	
Joselito A. Bynas	✓		DAHR-CENR/Asst. Chief COS	0919 732 0364	
SABOON B. BALANCO			ibag taganap		
Victorino P. Collin	✓		SB MANTALINGAHAN	0917 557 777	
Rafael M. Melina	✓		DAHR-CENR/Asst. Chief COS		
JOSEY JOY S. CASON		✓	DAHR-MMR	0919 732 0364	
RENATO S. GONZALEZ	✓		DAHR-MMR		
MICHAEL JOHN CANTURA	✓		DAHR-MMR		
ARABID PETER L. AVENIO	✓		DAHR-MMR		
RONALD GREGAS	✓		DAHR-MMR		
CHARRITO MEDINA	✓		DAHR-MMR		

Actual area verification of Macro Asia MPSA

Barangay Iplian, Brooke's Point, Iplian







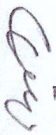





October 22, 2022

Name	Sex		Office/Agency/ Organization and Position/Designation	Contact information	Signature
	Male	Female			
PESSA Jey S. Locson		/	MMPL-PANU	09147390067	
RAY BERNARD P. BERGAYAK	/		L-10 BROOKS'S POINT	09051443351	
ANDREW M. JEMENIH	/		L-14-MENARD BROOKS'S POINT	09262014575	
ANGELITA S. JULIAN	/		L-10-MENARD BROOKS'S POINT	09815567256	
NELSON F. SOMBURA	-		L-10-MENARD BROOKS'S POINT		
ALBERT G. CLANDAY	/		L-10-MENARD BROOKS'S POINT	09112997253	
JIMRADO B. CATALAN	-		L-14-MENARD BROOKS'S POINT	09363117874	
NORMAN BUSEWIS	/		L-10-MENARD BROOKS'S POINT	09558568130	
JEFFERSON A. GOTT	-			09366617648	
GARY ASTILI	/				
WILLY SAYSON					
BERNARDO V. PALISOC	/		DEPUTY CHIEF OF BROOKS'S POINT	09403004820	

Actual area verification of Macro Asia MPSA

Barangay Iplian, Brooke's Point, Iplian

October 22, 2022

Name	Sex		Office/Agency/ Organization and Position/Designation	Contact information	Signature
	Male	Female			
MICHAEL JOHN D. CAPUTUBA	/		DEUR-MMA / FTI / CFM OFFICER	0917 477 7921	
ARNOLD PETER L. ANKIND	/				
DENLY L. GREGAS	/				
EUTENSIO GIPAYO	/				
NELSON LANIPUAN	/				
CHARLITO M. MEDINA	/		MAMPAL Quezon		
JOHN R. GOTTIE					
Colin B. Pardo					
VERMUR IPIAN	-		MGB - DEPUTY CHIEF	0949528119	
MAXIMILIO D. NEGRERADO	-		DRIVER	09129 376 5933	
ROGER T. ZINGHAPAN	/		MGB - SURVEY	09959715224	
FRANCISCO APTEDEJAN	-		MGB - SURVEY	09423374827	



PROTECTED AREA MANAGEMENT BOARD

Bataraza · Brooke's Point · Jose Rizal · Quezon · Sofronio Española

Barangay Iplan, Broek's Point, Iplan

October 22, 2022

[illegible]

Alfonso XII, Quezon, Palawan
Email: centroquezonpal@gmail.com















MT. MANTALINGAHAN PROTECTED LANDSCAPE
PALAWAN, PHILIPPINES

Actual area verification of Macro Asia MPSA

Barangay Iplan, Brook's Point, Iplan








October 23, 2022

Name	Sex		Office/Agency/ Organization and Position/Designation	Contact information	Signature
	Male	Female			
CHARLITA M. MEDINA	✓		HRPL - Pagan.		
2. PRESSY JAY S. COCENEL		✓	MMPL - PAMU / FAR. J. / Asst. / PHM	0914220067	
3. MICHAEL JOHN D. CANTINGA	✓		MMPL - PAMO / Fort. J. / OPS Officer	09124720971	
4. Norman Buleud	✓		LGU - Mento	09558568130	
5. Simural L. Cardalon	✓		LGU - Mendo	09363117874	
C. Hon G. GOTTIS	✓		SURBE	09366617048	
2. Angelito Julian	✓		LGU - MENDO	09815527256	
8 GARY ASTILI	✓				
Nelson Sombana	✓		LEU - MENDO		
WILLY SAYSON					
1. RICHARD V. PASIC	✓		PRVL - CEPUU / AD20080616 / FTI	09463000829	
12 Albert Clamday	✓		LGU - Brookes Point	0972997253	

Actual area verification of Macro Asia MPSA

Barangay Iplian, Brooke's Point, Iplian

October 23, 2022

Name	Sex		Office/Agency/ Organization and Position/Designation	Contact information	Signature
	Male	Female			
Vernor VIOAD	✓		MGB DERIVATION CC	09446281142	
MAURILLO B. NACREPRADO	—		DRIVER	09203705033	
ROGER ZINGAMAN	—		MGB-SURVEY	09959715224	
FRANCISCO ARTIEDA JR	—		MGB-SURVEY	09423374827	
JUAN ANILOPAN	—		MGB	09109315291	
Arnold P. L. Furina	—		MMP	0912794646	
RENNY L. GREGAS	✓		DETR- MMP	09351151536	







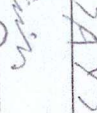





Actual area verification of Macro Asia MPSA

Barangay Iplian, Brooke's Point, Iplian

October 24, 2022

Name	Sex		Office/Agency/ Organization and Position/Designation	Contact information	Signature
	Male	Female			
RODILLO AGNES	✓				RA
Arnold P. L. Arino	✓		DEVE MNL		de
BERNARD V. PARASC	✓		DEVE-CENRA Brooke's Pt./PT-1		de
Arthur M. Demem	✓		LEU- Brooke's Point	0926 201 11575	de
PER BRAD F. NERATA	✓		LEU- Brooke's Point	09051440301	de
Angelito Julian	✓		LGU Brooke's Point		de
John A. Gotic					de
Celeo B. Paila					de
MICHAEL JOHN D. CRISTINA	✓		MNPL PMO/PT-1		de
REYES JAY G. COCERN		✓	MNPL PMO/Atty- Pda	09197790067	de
VEUMAR VIKTOR				0949828142	de
MANUEL B. NEREPADO	✓		DRIVER	09193105933	de

Actual area verification of Macro Asia MPSA
Barangay Iplian, Brooke's Point, Iplian
October 24, 2022

Name	Sex		Office/Agency/ Organization and Position/Designation	Contact information	Signature
	Male	Female			
Arthur M. Jemena	✓		Lezu - Brooke's point	0922212575	
Norman Bernal	✓		LGU Brooke's Point	09558568130	
Albert Cernohay	✓		LGU Brooke's Point	09112997453	
But mactan mactan	✓		LGU Brooke's point	09051403307	
Angelito S. Jilica			LGU Brooke's Point	09815509250	
Jimral b. catadon	✓		LGU Brooke's point	09363117879	
Nelson Serna	✓		LGU Brooke's point		
WILLY SAYSAN	✓				
Cesar B. Bernal	M.		Pangasinan	09061901129	
CHARLITO M. MEDINA	✓		MMP - Quezon	09303587961	
RENLY C. GREGAS	✓		MMP - Quezon	09351151336	
MANUEL R. MARIANO JR	✓		MCCD	09055971328	



Republic of the Philippines
PROTECTED AREA MANAGEMENT BOARD

Barangay Iplan, Broek's Point, Iplan













October 24, 2022

[illegible]

Actual area verification of Macro Asia MPSA

Barangay Iplian, Brooke's Point, Iplian

October 25, 2022

Name	Sex		Office/Agency/ Organization and Position/Designation	Contact information	Signature
	Male	Female			
MICHAEL JOHN D. CANTIVERA	✓		DEPUTY MMR / FT I / CERP	0912 477 7991	
REM BERTAND F. PERATA	✓		LGU - BROOKES POINT	091051413301	
ARTHUR M. DOMERA	✓		LGU - BROOKES POINT	8926 204575	
NORMAN PUERNA	✓		LGU - BROOKES POINT	09558568130	
JIMMY CATALAN	✓		LGU BROOKES POINT	8936311787	
NELSON SOMBITA	✓		LGU BROOKES POINT	09505120583	
ALBERT CLANCHAY	✓		LGU BROOKES POINT	09772997252	
NELSON LONERD	✓		LGU IPLIAN	09114610934	
ANGIELO JULIAN	✓		LGU BROOKES POINT		
JOHN A GOTTLE			Macro Area		
CELO PANDA					
PERCY JOY S. COCSEN		✓	MMR - BROOKES POINT	09197790067	

Actual area verification of Macro Asia MPSA

Barangay Iplian, Brooke's Point, Iplian













October 25, 2022

Name	Sex		Office/Agency/ Organization and Position/Designation	Contact information	Signature
	Male	Female			
WILLY SHYSON	—		CHAIRMAN		WILLY SHYSON
VICTOR VIKTO	—		MEMBER	09498281142	
MARILLO B. NEGROTHAPO	—		DRIVER	00103300933	
ROGER ZINGARAN	—		MGB-SURVEY	09959915224	gingaran
FRANCISCO APTEBA JR	—		MGB-SURVEY	094233374827	apiteba
IVAN CARL ANIPPA	—		MGB	09709317291	A. Anipa
Arnold P. L. Furia	—		MEMBER	09127441646	afuria
RENLY L. GREGAS	—		DETAC - MEMBER	09351151336	gregas

Actual area verification of Macro Asia MPSA

Barangay Iplian, Brooke's Point, Iplian

October 26, 2022

Name	Sex		Office/Agency/ Organization and Position/Designation	Contact information	Signature
	Male	Female			
MANUEL NAINGUE JR	✓		MCD-CALMIA	09055913293 0914161114	
Celeo Paulin	✓		CALMIA		
Redil Arile	✓				
Arnulfo Paul	✓				
John A GOTE	✓		SURVEY		
JOSEY SA COJEN		✓	mmgt-dpmo / Nat. BBS	0919779867	
MICHAEL JOHN D. CANTUBA	✓		" / FTI	0912 477 7971	
WILLI SATSON	✓				
VERNER VIBAD	✓		MGB	09498281142	
STANILDO R. UECORADO	✓		DRIVER	09193705933	
ROGER ZINGARAN	✓		MGB - SURVEY	09959715224	
FRANCISCO ARTIBIDA JR	✓		MGB - SURVEY	09423374827	



MT. MANTALINGAHAN PROTECTED LANDSCAPE
PALAWAN, PHILIPPINES

Actual area verification of Macro Asia MPSA

Barangay Ipilan, Brock's Point, Ipilan

October 26, 2022

[illegible]

Actual area verification of Macro Asia MPSA

Barangay Iplian, Brooke's Point, Iplian
October 27, 2022

Name	Sex		Office/Agency/ Organization and Position/Designation	Contact information	Signature
	Male	Female			
MANUEL NATHANIEL JR	/		MICD	0905591324	MANUEL
ROBIL ASTILI	/		NURSERY		RA
DONISIO BOSOT	/		AID		
Celso Paida	/		CHUMAS		Celso
YHON G GOTE	/		CHUMAS		YHON
PAESTON S. COCON		/	IMPL-DANU/INT-PHM	0919779007	PAESTON
WILLY SAT SON					
MART S. VICKSIO	/		DEV-CEMENT		MART
ALFONSO MELONIO	/		DEV-CEMENT		ALFONSO
VERNE VIKAP	/		MCS	0944828442	VERNE
MANUEL P. NICKARADO	/		DRIVER	09295703938	MANUEL
POPER TIMOGHAN	/		MCS-SURVEY	09959715224	POPER



Republic of the Philippines
PROTECTED AREA MANAGEMENT BOARD
Bataraza · Brooke's Point · Jose Rizal · Quezon · Sofronio Española

PROTECTED AREA MANAGEMENT BOARD

Batarazaza · Brooke's Point · Jose Rizal · Quezon · Sofronio Española

Actual area verification of Macro Asia MPSA

Barangay Irian, Brook's Point, Irian













October 27, 2022

[illegible]

**MEETING OF THE COMPOSITE TEAM UNDER PENRO S.O NO. 2022-084 FOR
THE GROUND VALIDATION/EVALUATION OF MPSA NO. 220-2005-IVB**

November 11, 2022

CENRO multi-purpose hall, Brooke's Point, Palawan

Name	Sex		Address	Office represented and Position/designation	Contact Information	Signature
	M	F				
RAY BRYAN F. PERALTA	✓		LGU-BROOKS POINT	WFO - DRAFTSMAN II	091051413301	
DONALDO SERRANO	✓		MARIN	DR.	09320345109	
MELITON PALITE	M		"	BSY KAGAWAD		
HEMIE L. MOSTERNO		✓	LGU-BROOKS PT.	MEMO / MEMO-1 (ALTO)	0970 4019 11	
UPR VICTORIN M. DELA CRUZ		✓	BROOKS POINT	MS / ASST. DIR.	0919 9022 520	
VICTORINO B. CARIL	✓		ANON, BROOKS PT.	LGU/SPO/SP MEMBER	09175577727	
MA. TRUDA MAE SUMANGIT		✓	BGC	Calamia	09209871181	
Michelle Catalan		✓	Brooke's Point	Calamia	09617434039	
GINA P. PADILLA		✓	BROOKS POINT	CALMIA	09260470979	
Omar Teggenes Alfonso	✓		Brooke's Point	MacAsia Mining Corp / Project Geologist	09162077080	
VELMUR VIDAR	✓		"	MACASA - GEODETIC CIVIL	094498881142	
ARNOLD P. L. ARVINE	✓		Narra, Pal	DEVE - TMPL	09127441646	

**MEETING OF THE COMPOSITE TEAM UNDER PENRO S.O NO. 2022-084 FOR
THE GROUND VALIDATION/EVALUATION OF MPSA NO. 220-2005-IVB**

November 11, 2022

CENRO multi-purpose hall, Brooke's Point, Palawan














Name	Sex		Address	Office represented and Position/designation	Contact Information	Signature
	M	F				
MICHAEL JOHN D. CANTUBA	✓		QUEZON	DENR-MMPR PANO/PT-5	0912 477 7771	
② JESSY JOY COBEN		✓	QUEZON	MMOR - PANO/PT-4, Mt. RM	09197790067	
③ RENEY L. GREGAS	✓		RIZAL	DENR - MMPR	09351151336	
CHARLITO M. MEDINA	✓		QUEZON	MMPR - DENR	09503587961	
RONALD B. AMARILLO	✓		Brooke's Point	FGDS		
DANIEL D. DULBULA	✓		NCIP Brooke's Pt	NCIP CSC	09262305525	
RALPH NOR NAKARES			Brooke's Pt.	DNR - EMB	09120857327	
FRANCIS M. AGUIRO	✓		DENR	DENR - COMBAT	0906577811	
ARAIL JUVIA	✓		John Brooke's Pt.	POINTER / MMPR COMBAT	09345309528	
JOSUA A. EYTA	✓		DENR Brooke's Pt.	DENR - B	0917385369	
LEONOR T. CAYUA			-do-	DENR-BP / CENRO	09304906068	
RYMUNDO V. PABLO	✓		DENR - CENRO BROOKES	DENR / PT-1	09463004829	

PHOTO DOCUMENTATION: Multi-Sectoral meeting and coordination with PNP and AFP October 21, 2022



The Multi-Sectoral meeting dated October 21, 2022 at CENRO Brooke's Point, Palawan






Personal coordination at PNP station of Brooke's Point dated October 21, 2022





Personal coordination at 24th MC-Armed Forces of the Philippines, Barangay Aribungos, Brooke's Point, dated October 21, 2022.

PHOTO DOCUMENTATION: Located monuments



[Handwritten signature]

PHOTO DOCUMENTATION: Team in action



[Handwritten signature]

PHOTO DOCUMENTATION: Observations



Plant species observed in the area



A household and a farm area



Tapped Almaciga tree and Almaciga wildlings



Charcoal making

[Handwritten signature]

PHOTO DOCUMENTATION: Exit meeting dated November 11, 2022 at CENRO
Brooke's Point, Palawan



A handwritten signature in black ink, located at the bottom center of the page.

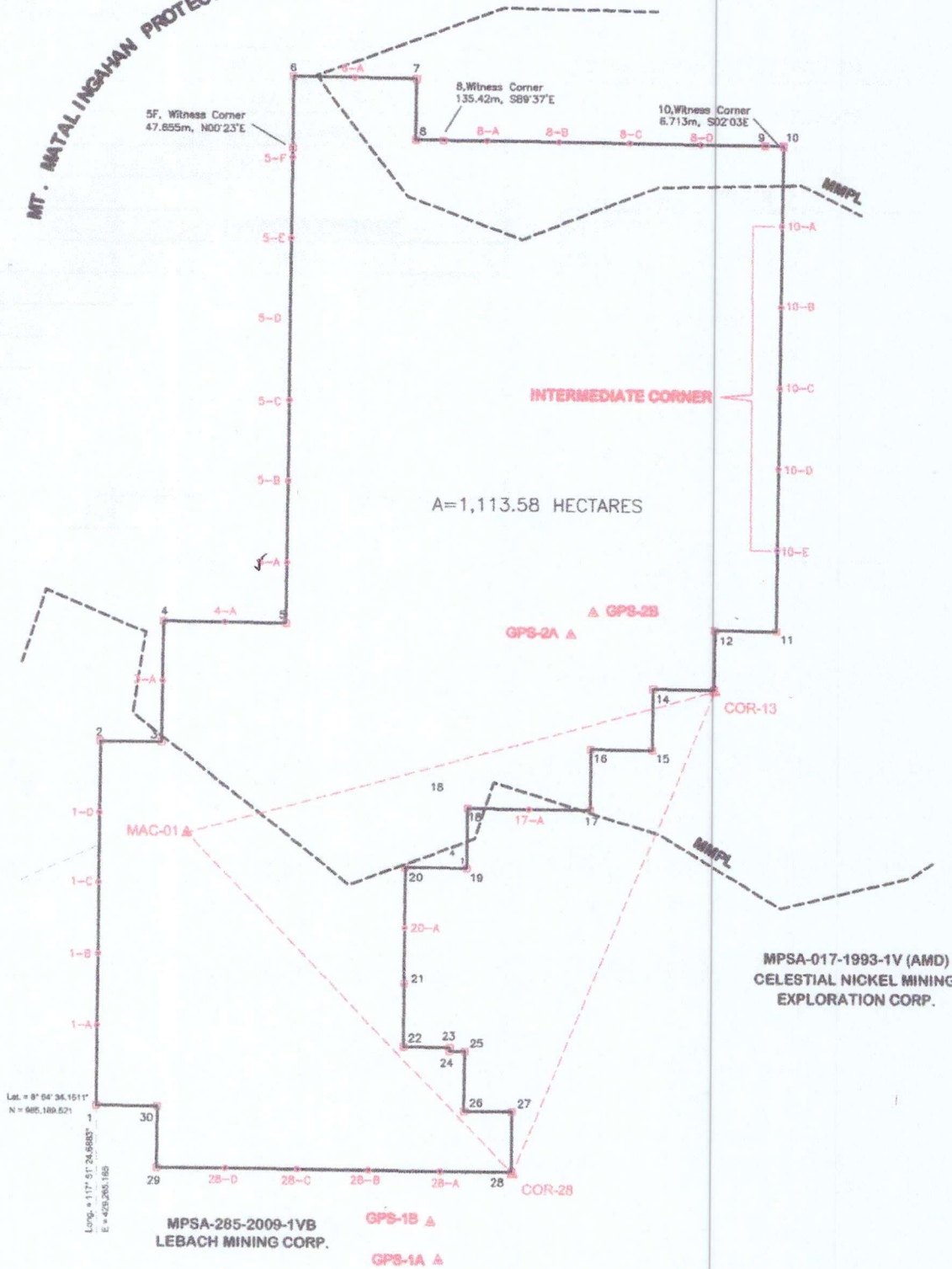
Table 1: Located monuments

Corner	Monument tag	Location based on RTK	Remarks/Observations
1	MPSA-220-IVB 01 MACROASIA	Latitude 08° 54'34.1511" Longitude 117°51'24.9713"	<ul style="list-style-type: none"> Monument is intact according to the Geodetic Engineer (GE)
2	MPSA-220-IVB 02 MACROASIA	Latitude 08° 54'32.7395" Longitude 117°51'24.9713"	<ul style="list-style-type: none"> Monument is intact according to the Geodetic Engineer (GE)
3	MPSA-220-IVB 03 MACROASIA	Latitude 08° 55'32.6925" Longitude 117°51'34.7904"	<ul style="list-style-type: none"> Monument is missing Subject for relocation followed by replacement or retaining of monument if found.
4	MPSA-220-IVB 04 MACROASIA	Latitude 08° 55'52.2220" Longitude 117°51'34.8850"	<ul style="list-style-type: none"> Monument is missing Subject for relocation followed by replacement or retaining of monument if found.
5	MPSA-220-IVB 05 MACROASIA	Latitude 08° 55'52.1278" Longitude 117°51'54.5235"	<ul style="list-style-type: none"> Monument is missing Subject for relocation followed by replacement or retaining of monument if found.
6	MPSA-220-IVB 06 MACROASIA	Latitude 08° 57'10.0101" Longitude 117°51'54.9506"	<ul style="list-style-type: none"> Witness monument was located Correct monument is missing Subject for reestablishment of monument and removal of witness monument
7	MPSA-220-IVB 07 MACROASIA	Latitude 08° 57'19.9155" Longitude 117°52'14.5904"	<ul style="list-style-type: none"> Monument is missing Subject for relocation followed by replacement or retaining of monument if found.
8	MPSA-220-IVB 08 MACROASIA	Latitude 08° 57'10.1508" Longitude 117°52'14.5427"	<ul style="list-style-type: none"> Witness monument was found Correct monument is missing Subject for reestablishment of monument and removal of witness monument

9	MPSA-220-IVB 09 MACROASIA	Latitude 08° 57'9.8796" Longitude 117°53'10.5401"	<ul style="list-style-type: none"> • Monument is missing • Subject for relocation followed by replacement or retaining of monument if found.
10	MPSA-220-IVB 10 MACROASIA	Latitude 08° 57'9.8796" Longitude 117°53'13.4615"	<ul style="list-style-type: none"> • Witness monument was found • Correct monument is missing • Subject for reestablishment of monument and removal of witness monument
11	MPSA-220-IVB 11 MACROASIA	Latitude 08° 55'51.7482" Longitude 117°53'13.0000"	<ul style="list-style-type: none"> • Monument was found but is subject for correction
12	MPSA-220-IVB 12 MACROASIA	Latitude 08° 55'51.7959" Longitude 117°53'13.2580"	<ul style="list-style-type: none"> • Monument was found but is subject for correction
13	MPSA-220-IVB 13 MACROASIA	Latitude 08° 55'42.0313" Longitude 117°53'13.2101"	<ul style="list-style-type: none"> • Monument is intact according to the Geodetic Engineer (GE)
14	MPSA-220-IVB 14 MACROASIA	Latitude 08° 55'42.0789" Longitude 117°52'53.3910"	<ul style="list-style-type: none"> • Monument is intact according to the Geodetic Engineer (GE)
15	MPSA-220-IVB 15 MACROASIA	Latitude 08° 55'32.3142" Longitude 117°52'53.3431"	<ul style="list-style-type: none"> • Monument is intact according to the Geodetic Engineer (GE)
16	MPSA-220-IVB 16 MACROASIA	Latitude 08° 55'32.3618" Longitude 117°52'43.5240"	<ul style="list-style-type: none"> • Monument is intact according to the Geodetic Engineer (GE)
17	MPSA-220-IVB 17 MACROASIA	Latitude 08° 55'22.5971" Longitude 117°52'43.4763"	<ul style="list-style-type: none"> • Monument was found but is subject for correction
18	MPSA-220-IVB 18 MACROASIA	Latitude 08° 55'22.6919" Longitude 117°52'23.8383"	<ul style="list-style-type: none"> • Monument was found but is subject for correction
19	MPSA-220-IVB 19 MACROASIA	Latitude 08° 55'12.9272" Longitude 117°52'23.7907"	<ul style="list-style-type: none"> • Monument was found but is subject for correction

20	MPSA-220-IVB 20 MACROASIA	Latitude 08° 55' 12.9746" Longitude 117°52'13.9717"	<ul style="list-style-type: none"> • Offset by 60 meters from the correct corner • Subject for further review and evaluation by MGB if offset monument is to be adopted or to replaced and moved to another location.
21	MPSA-220-IVB 21 MACROASIA	Latitude 08° 54'54.2401" Longitude 117°52'13.8806"	<ul style="list-style-type: none"> • Monument was found but is subject for correction
22	MPSA-220-IVB 22 MACROASIA	Latitude 08° 54'44.2401" Longitude 117°52'13.8319"	<ul style="list-style-type: none"> • Monument is missing • Subject for relocation followed by replacement or retaining of monument if found.
23	MPSA-220-IVB 23 MACROASIA	Latitude 08° 54'44.2401" Longitude 117°52'21.2600"	<ul style="list-style-type: none"> • Monument is intact according to the Geodetic Engineer (GE)
24	MPSA-220-IVB 24 MACROASIA	Latitude 08° 54'43.6449" Longitude 117°52'21.2600"	<ul style="list-style-type: none"> • Monument is intact according to the Geodetic Engineer (GE)
25	MPSA-220-IVB 25 MACROASIA	Latitude 08° 54'43.6332" Longitude 117°52'23.6479"	<ul style="list-style-type: none"> • Monument was found but is subject for correction
26	MPSA-220-IVB 26 MACROASIA	Latitude 08° 54'33.8685" Longitude 117°52'23.6003"	<ul style="list-style-type: none"> • Monument is missing • Subject for relocation followed by replacement or retaining of monument if found.
27	MPSA-220-IVB 27 MACROASIA	Latitude 08° 54'33.8315" Longitude 117°52'31.2600"	<ul style="list-style-type: none"> • Monument was found but is subject for correction
28	MPSA-220-IVB 28 MACROASIA	Latitude 08° 54'24.2401" Longitude 117°52'31.2600"	<ul style="list-style-type: none"> • Monument is intact according to the Geodetic Engineer (GE)
29	MPSA-220-IVB 29 MACROASIA	Latitude 08° 54'24.3394" Longitude 117°52'34.4598"	<ul style="list-style-type: none"> • Monument was found but is subject for correction
30	MPSA-220-IVB 30 MACROASIA	Latitude 08° 54'34.1042" Longitude 117°52'34.5070"	<ul style="list-style-type: none"> • Monument is intact according to the Geodetic Engineer (GE)

MT. MATAINGAHAN PROTECTED LANDSCAPE



COR. #	REMARKS
PLW-140	MISSING
PLW-122	INTACT/CONTROL
MAC-01	INTACT/CONTROL
GPS-1A	INTACT/CONTROL
GPS-1B	INTACT/CONTROL
COR. 28-CONTROL	INTACT/CONTROL
COR. 13-CONTROL	INTACT/CONTROL
COR.1	INTACT
1-A	ESTABLISHED
1-B	ESTABLISHED
1-C	ESTABLISHED
1-D	ESTABLISHED
COR.2	INTACT
COR.3	CORRECTED
3-A	ESTABLISHED
COR.4	INTACT
4-A	ESTABLISHED
COR.5	INTACT
5-A	ESTABLISHED
5-B	ESTABLISHED
5-C	ESTABLISHED
5-D	ESTABLISHED
5-E	ESTABLISHED
5-F	ESTABLISHED
COR.6	OFFSET/ESTABLISHED
6-A	ESTABLISHED
COR.7	OFFSET/ESTABLISHED
COR.8	OFFSET/ESTABLISHED
8-A	ESTABLISHED
8-B	ESTABLISHED
8-C	ESTABLISHED
8-D	ESTABLISHED
COR.9	ESTABLISHED
COR.10	ESTABLISHED
10-A	INTACT
10-B	ESTABLISHED
10-C	ESTABLISHED
10-D	ESTABLISHED
10-E	ESTABLISHED
COR.11	CORRECTED
COR.12	INTACT
COR.13	INTACT
COR.14	INTACT
COR.15	INTACT
COR.16	INTACT
COR.17	CORRECTED
17-A	ESTABLISHED
COR.18	CORRECTED
COR.19	CORRECTED
COR.20	OFFSET 60M./CORRECTED
20-A	ESTABLISHED
COR.21	CORRECTED

SUMMARY

TOTAL CONTROL RECOVERED

6 CONTROL POINTS

BOUNDARY CORNER

BDRY. RECOVERED/INTACT

13 BDRY MONUMENTS

BDRY. CORRECTED

11 BDRY MONUMENTS

BDRY. ESTABLISHED

6 BDRY MONUMENTS

INTERMEDIATE CORNER

RECOVERED/INTACT

3 CORNERS

ESTABLISHED CORNER

23 CORNERS

CORRECTED CORNER

2 CORNERS

COR.22	CORRECTED
COR.23	INTACT
COR.24	CORRECTED
COR.25	CORRECTED
COR.26	ESTABLISHED
COR.27	CORRECTED
COR.28	INTACT
28-A	INTACT
28-B	INTACT
28-C	CORRECTED
28-D	CORRECTED
COR.29	INTACT
COR.30	INTACT