



Republic of the Philippines  
**Department of Environment and Natural Resources**  
MIMAROPA REGION  
PROVINCIAL ENVIRONMENT AND NATURAL RESOURCES OFFICE  
Bgy. Sta. Monica, Puerto Princesa City, Palawan  
Telfax No. (048) 434-8791  
Email Add: \_\_\_\_\_

DENR MIMAROPA REGION  
**RECEIVED**  
24 JAN 2023  
☒ INCOMING  
☐ OUTGOING  
DATE NO. \_\_\_\_\_

January 10, 2023

**MEMORANDUM**

**FOR** : The Regional Executive Director  
1515 DENR By the Bay Bldg., Roxas Blvd.  
Barangay 668, Ermita, Manila

**ATTENTION** : The OIC-Assistant Regional Director for Technical Services  
The OIC-Chief, Surveys and Mapping Division

**FROM** : The Provincial Environment and  
Natural Resources Officer

**SUBJECT** : **INVENTORY OF NEW ACCEPTED PUBLIC LAND  
APPLICATIONS (PLAs) AND FOR ISSUANCE OF  
CONFIRMATION OF CERTIFICATIONS OF LAND  
CLASSIFICATIONS STATUS**


Forwarded is the Memorandum of CENRO Quezon, Palawan dated November 14, 2022 requesting for confirmation of land classification status for the issuance of patent covering nine (9) lots.

Further, this Office evaluated the findings of the CENRO as to its land classification status aided with sketch map in compliance to DMC No. 2019-10 dated December 11, 2019.

For information, record and consideration.

  
**FELIZARDO B. CAYATOC**

Reference No: 2022-11139  
TSD/RPS/SMU

DENR-PALAWAN  
PENRO-RECORDS  
**RELEASED**  
By:   
Date: 18 JAN 2023 23-159



Republic of the Philippines  
**Department of Environment and Natural Resources**  
MIMAROPA REGION  
PROVINCIAL ENVIRONMENT AND NATURAL RESOURCES OFFICE  
Bgy. Sta. Monica, Puerto Princesa City, Palawan  
Telfax No. (048) 434-8791  
Email Add: [penro@denr.gov.ph](mailto:penro@denr.gov.ph)

(ANNEX I)


**CERTIFICATION**

**TO WHOM IT MAY CONCERN:**


THIS IS TO CERTIFY that based on available records, the tract of land in Barangay Antipuluan, Narra, Palawan, containing an area of *Three Hundred* (300) square meters, identified as **Lot 3, Block 69, Ccs-04-002777** subject of application of Ms./Mr. FENINA T. ALBINO, Free Patent Application No. \_\_\_\_\_ was verified to be within **Alienable and Disposable Land** per LC Map No. 1582, Project No. 10-C, Block III, certified on February 13, 1952.

Issued this <sup>10</sup>th day of January 2023, at DENR Office, Sta. Monica, Puerto Princesa City subject for confirmatory verification of the Regional office.

**Checked/Verified by:**

  
Engr. Donna Belle E. Luengo  
Engineer II  
Unit Head, Surveys and Mapping Unit

**CONCURRED:**

  
FELIZARDO B. CAYATOC  
PENRO

Note:  
Reference used was based on the rectified LC map  
provided and projected by the Regional Office

DENR-PALAWAN  
PENRO-RECORDS  
**RELEASED**  
By   
Date 18 JAN 2022 CN 23-159



118°25'23"E

9°16'43"N

9°16'42"N

118°25'23"E

**Alienable and Disposable Land**  
**LC Map No. 1582, Proj. 10-C, Block III**








**MAP SHOWING**  
**LOT 3, BLOCK 69**  
**CCS-04-002777**  
**Applied by Fenina T. Albino**

**Situated at**  
**Brgy. Antipuluan**  
**Municipality of Narra**  
**Province of Palawan**

*Projection: UTM*

**Legend**

-  Lot
-  Alienable & Disposable
-  Forestland
-  UPF
-  No Data

*Note:*  
*Projection was plotted based on the*  
*attached technical description from the*  
*office of the CENRO Quezon*

9°16'42"N



Republic of the Philippines  
Department of Environment and Natural Resources  
MIMAROPA Region  
PROVINCIAL ENVIRONMENT AND NATURAL RESOURCES OFFICE  
Brgy. Sta Monica, Puerto Princesa City, Palawan  
Tel/Fax No. (048) 434-5791  
Email Add: penrcopalawan@denr.gov.ph





Republic of the Philippines  
**Department of Environment and Natural Resources**  
MIMAROPA REGION  
PROVINCIAL ENVIRONMENT AND NATURAL RESOURCES OFFICE  
Bgy. Sta. Monica, Puerto Princesa City, Palawan  
Telfax No. (048) 434-8791  
Email Add: [palawan@denr.gov.ph](mailto:palawan@denr.gov.ph)

(ANNEX I)

**CERTIFICATION**

**TO WHOM IT MAY CONCERN:**

THIS IS TO CERTIFY that based on available records, the tract of land in Barangay Batang-Batang, Narra, Palawan, containing an area of *Two Hundred Fifty Seven (257)* square meters, identified as **Lot 6680-P, Csd-4B-000189** subject of application of Ms./Mr. MARICEL E. LOQUIAS, Free Patent Application No. \_\_\_\_\_ was verified to be within **Alienable and Disposable Land** per LC Map No. 1582, Project No. 10-C, Block I, certified on February 13, 1952.

Issued this 10<sup>th</sup> day of January 2023, at DENR Office, Sta. Monica, Puerto Princesa City subject for confirmatory verification of the Regional office.

**Checked/Verified by:**

Engr. Donna Belle E. Luengo  
Engineer II  
Unit Head, Surveys and Mapping Unit

**CONCURRED:**

FELIZARDO B. CAYATOC  
PENRO

Note:  
Reference used was based on the rectified LC map  
provided and projected by the Regional Office

DENR-PALAWAN  
PENRO-RECORDS  
**RELEASED**  
By   
Date: 18 JAN 2023 23-159



118°20'33"E








**MAP SHOWING**  
**LOT 6680-P, CSD-4B-000189**  
**Applied by Maricel Loquias**

**Situated at**  
**Brgy. Batang-Batang**  
**Municipality of Narra**  
**Province of Palawan**

*Projection: UTM*

**Legend**

-  Lot
-  Alienable & Disposable
-  Forestland
-  UPF
-  No Data

*Note:*  
*Projection was plotted based on the*  
*attached technical description from the*  
*office of the CENRO Quezon*



Republic of the Philippines  
Department of Environment and Natural Resources  
MIMAROPA Region  
PROVINCIAL ENVIRONMENT AND NATURAL RESOURCES OFFICE  
Brgy. Sta. Monica, Puerto Princesa City, Palawan  
Tel/Fax No. (048) 434-3791  
Email Add: pernipalawan@denr.gov.ph

9°11'57"N

9°11'57"N

118°20'33"E

**Alienable and Disposable Land**  
**LC Map No. 1582, Proj. 10-C, Block 1**





Republic of the Philippines  
**Department of Environment and Natural Resources**  
MIMAROPA REGION  
PROVINCIAL ENVIRONMENT AND NATURAL RESOURCES OFFICE  
Bgy. Sta. Monica, Puerto Princesa City, Palawan  
Telfax No. (048) 434-8791  
Email Add: [penro@denr.gov.ph](mailto:penro@denr.gov.ph)

(ANNEX I)


**CERTIFICATION**

**TO WHOM IT MAY CONCERN:**

THIS IS TO CERTIFY that based on available records, the tract of land in Barangay Antipuluan, Narra, Palawan, containing an area of *Three Hundred Four* (304) square meters, identified as **Lot 4, Block 117, Ccs-04-002777** subject of application of Ms./Mr. MANNY S. MORALDE, Free Patent Application No. \_\_\_\_\_ was verified to be within **Alienable and Disposable Land** per LC Map No. 1582, Project No. 10-C, Block III, certified on February 13, 1952.

Issued this <sup>10</sup>th day of January 2023, at DENR Office, Sta. Monica, Puerto Princesa City subject for confirmatory verification of the Regional office.

**Checked/Verified by:**

  
Engr. Donna Belle E. Luengo  
Engineer II  
Unit Head, Surveys and Mapping Unit

**CONCURRED:**

  
**FELIZARDO B. CAYATOC**  
PENRO

Note:  
Reference used was based on the rectified LC map  
provided and projected by the Regional Office

**DENR-PALAWAN  
PENRO-RECORDS  
RELEASED**  
By Came  
Date: 18 JAN 2023 23-159



118°25'9"E








**MAP SHOWING**  
**LOT 4, BLOCK 117**  
**CCS-04-002777**

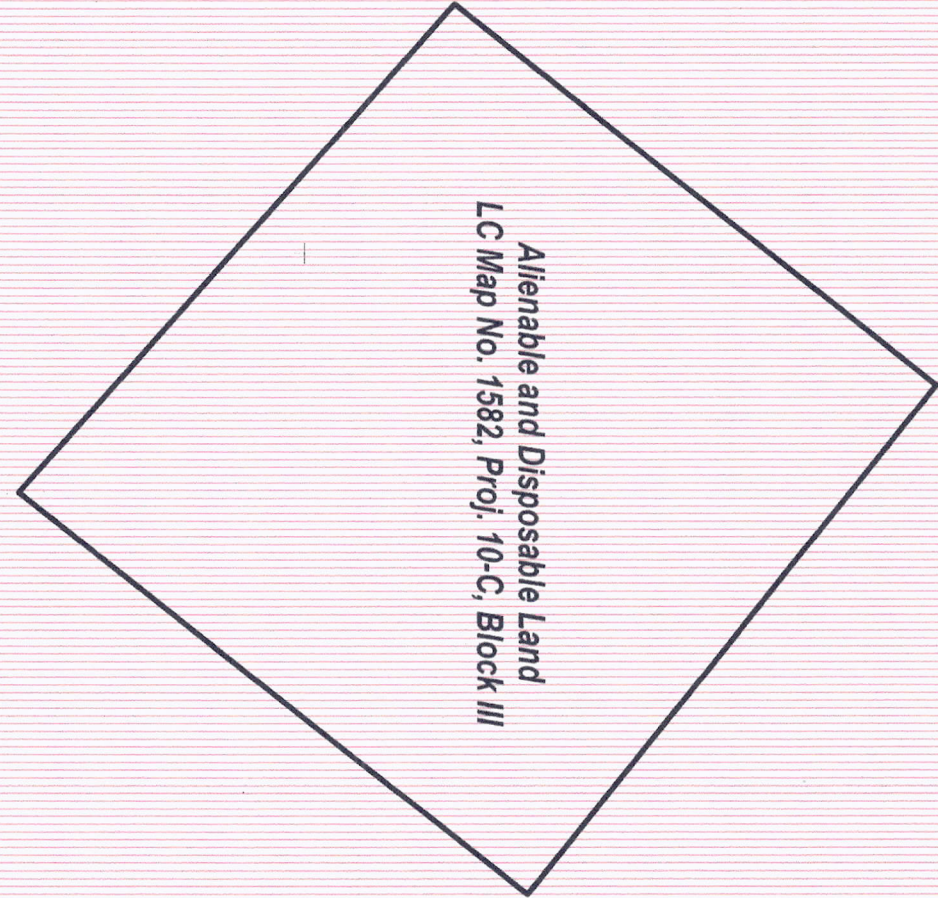
**Applied by Manny S. Moralde**

**Situated at**  
**Brgy. Antipuluan**  
**Municipality of Narra**  
**Province of Palawan**

*Projection: UTM*

**Legend**

-  Lot
-  Alienable & Disposable
-  Forestland
-  UPF
-  No Data



**Alienable and Disposable Land**  
**LC Map No. 1582, Proj. 10-C, Block III**

9°16'27"N

9°16'27"N

118°25'9"E

*Note:*  
*Projection was plotted based on the*  
*attached technical description from the*  
*office of the CENRO Quezon*



Republic of the Philippines  
Department of Environment and Natural Resources  
MIMAROPA Region  
PROVINCIAL ENVIRONMENT AND NATURAL RESOURCES OFFICE  
Brgy. Sta. Monica, Puerto Princesa City, Palawan  
Tel/Fax No. (048) 434-8791  
Email Add: penropalawan@denr.gov.ph





Republic of the Philippines  
**Department of Environment and Natural Resources**  
MIMAROPA REGION  
PROVINCIAL ENVIRONMENT AND NATURAL RESOURCES OFFICE  
Bgy. Sta. Monica, Puerto Princesa City, Palawan  
Telfax No. (048) 434-8791  
Email Add: [penropalawan@denr.gov.ph](mailto:penropalawan@denr.gov.ph)

(ANNEX I)


**CERTIFICATION**

**TO WHOM IT MAY CONCERN:**

THIS IS TO CERTIFY that based on available records, the tract of land in Barangay Antipuluan, Narra, Palawan, containing an area of *Three Hundred* (300) square meters, identified as **Lot 5, Block 117, Ccs-04-002777** subject of application of Ms./Mr. MARINA S. MORALDE, Free Patent Application No. \_\_\_\_\_ was verified to be within **Alienable and Disposable Land** per LC Map No. 1582, Project No. 10-C, Block III, certified on February 13, 1952.

Issued this 10<sup>th</sup> day of January 2023, at DENR Office, Sta. Monica, Puerto Princesa City subject for confirmatory verification of the Regional office.

**Checked/Verified by:**

  
Engr. Donna Belle E. Luengo  
Engineer II  
Unit Head, Surveys and Mapping Unit

**CONCURRED:**

  
**FELIZARDO B. CAYATOC**  
PENRO

Note:  
Reference used was based on the rectified LC map  
provided and projected by the Regional Office

**DENR-PALAWAN  
PENRO-RECORDS  
RELEASED**  
By   
Date JAN 2022 CN 23-159



9°16'27"N

118°25'9"E

118°25'10"E

9°16'26"N

118°25'9"E

118°25'10"E








**MAP SHOWING**  
**LOT 5, BLOCK 117**  
**CCS-04-002777**  
**Applied by Marina S. Moralde**

**Situated at**  
**Brgy. Antipuluan**  
**Municipality of Narra**  
**Province of Palawan**

*Projection: UTM*

**Legend**

-  Lot
-  Alienable & Disposable
-  Forestland
-  UPF
-  No Data

*Note:*  
*Projection was plotted based on the*  
*attached technical description from the*  
*office of the CENRO Quezon*





Republic of the Philippines  
**Department of Environment and Natural Resources**  
MIMAROPA REGION  
PROVINCIAL ENVIRONMENT AND NATURAL RESOURCES OFFICE  
Bgy. Sta. Monica, Puerto Princesa City, Palawan  
Telfax No. (048) 434-8791  
Email Add: [penropalawan@denr.gov.ph](mailto:penropalawan@denr.gov.ph)

(ANNEX I)


**CERTIFICATION**

**TO WHOM IT MAY CONCERN:**

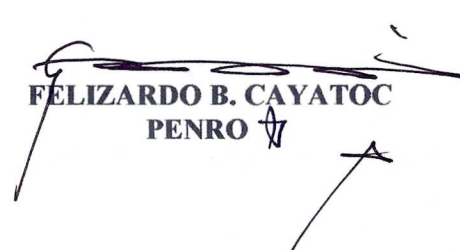
THIS IS TO CERTIFY that based on available records, the tract of land in Barangay Antipuluan, Narra, Palawan, containing an area of *Two Hundred Ninety Eight (298)* square meters, identified as **Lot 1, Block 69, Ccs-04-002777** subject of application of Ms./Mr. AL T. TURA, Free Patent Application No. \_\_\_\_\_ was verified to be within **Alienable and Disposable Land** per LC Map No. 1582, Project No. 10-C, Block III, certified on February 13, 1952.

Issued this <sup>10<sup>th</sup></sup> day of January 2023, at DENR Office, Sta. Monica, Puerto Princesa City subject for confirmatory verification of the Regional office.

**Checked/Verified by:**

  
Engr. Donna Belle E. Luengo  
Engineer II  
Unit Head, Surveys and Mapping Unit

**CONCURRED:**

  
**FELIZARDO B. CAYATOC**  
PENRO

Note:  
Reference used was based on the rectified LC map  
provided and projected by the Regional Office

DENR-PALAWAN  
PENRO-RECORDS  
**RELEASED**  
By   
Date: 18 JAN 2023 23-159



118°25'22"E

118°25'23"E

9°16'43"N

9°16'43"N








**MAP SHOWING**  
**LOT 1, BLOCK 69**  
**CCS-04-002777**  
**Applied by AI T. Tura**

**Situated at**  
**Brgy. Antipuluan**  
**Municipality of Narra**  
**Province of Palawan**

*Projection: UTM*

**Legend**

-  Lot
-  Alienable & Disposable
-  Forestland
-  UPF
-  No Data

*Note:*  
*Projection was plotted based on the*  
*attached technical description from the*  
*office of the CENRO Quezon*

**Alienable and Disposable Land**  
**LC Map No. 1582, Proj. 10-C, Block III**



Republic of the Philippines  
Department of Environment and Natural Resources  
MIMAROPA Region  
PROVINCIAL ENVIRONMENT AND NATURAL RESOURCES OFFICE  
Brgy. Sta. Monica, Puerto Princesa City, Palawan  
Tel/Fax No. (048) 434-5791  
Email Add: pantoalawan@denr.gov.ph

118°25'22"E

118°25'23"E





Republic of the Philippines  
**Department of Environment and Natural Resources**  
MIMAROPA REGION  
PROVINCIAL ENVIRONMENT AND NATURAL RESOURCES OFFICE  
Bgy. Sta. Monica, Puerto Princesa City, Palawan  
Telfax No. (048) 434-8791  
Email Add: [penropalawan@denr.gov.ph](mailto:penropalawan@denr.gov.ph)

(ANNEX I)


**CERTIFICATION**

**TO WHOM IT MAY CONCERN:**


THIS IS TO CERTIFY that based on available records, the tract of land in Barangay Antipuluan, Narra, Palawan, containing an area of *Three Hundred* (300) square meters, identified as **Lot 18, Block 11, Ccs-04-002777** subject of application of Ms./Mr. MARK JOSEPH C. USTARES, Free Patent Application No. \_\_\_\_\_ was verified to be within **Alienable and Disposable Land** per LC Map No. 1582, Project No. 10-C, Block III, certified on February 13, 1952.

Issued this <sup>10<sup>th</sup></sup> day of January 2023, at DENR Office, Sta. Monica, Puerto Princesa City subject for confirmatory verification of the Regional office.


**Checked/Verified by:**

  
Engr. Donna Belle E. Luengo  
Engineer II  
Unit Head, Surveys and Mapping Unit

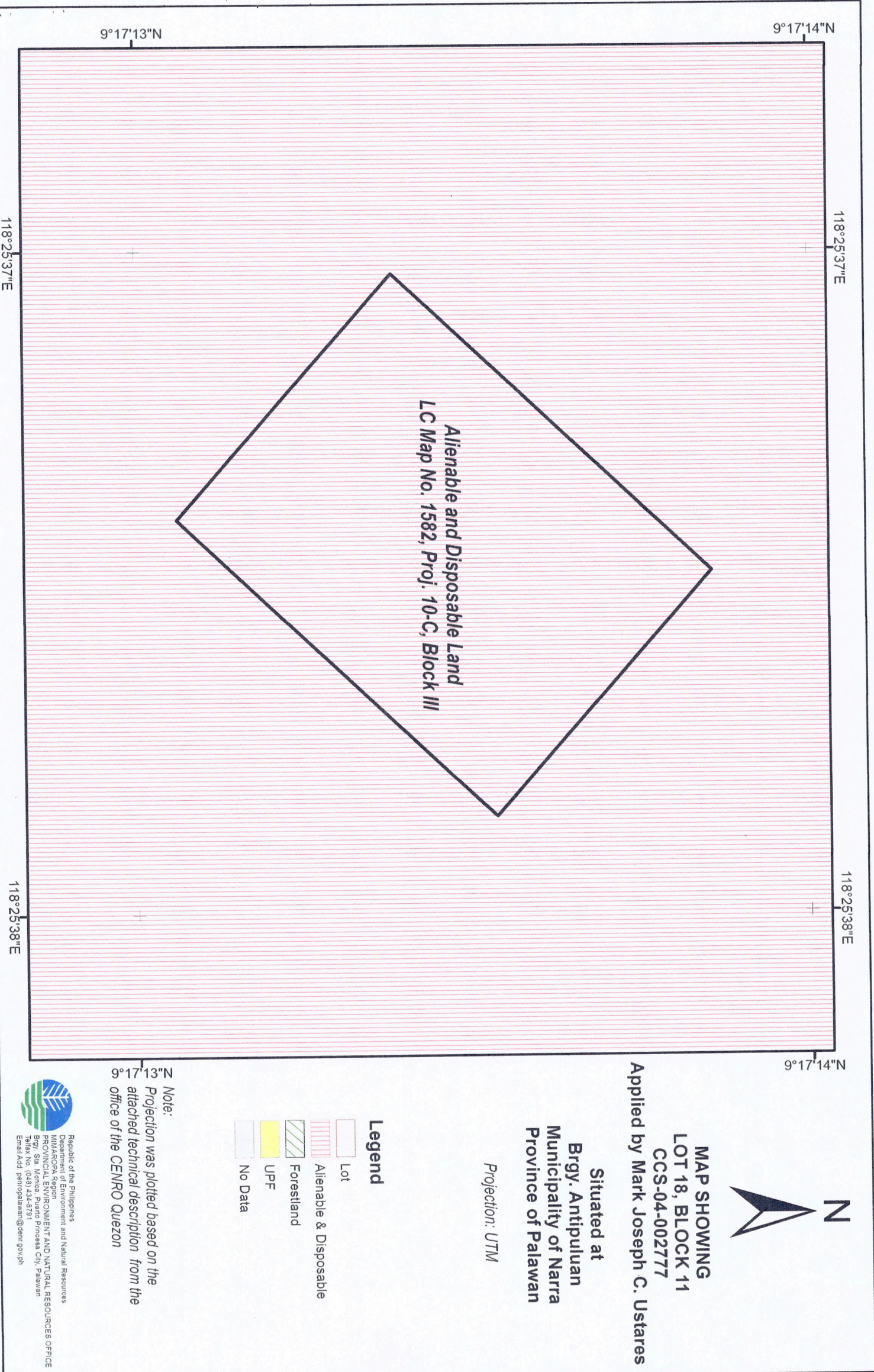
**CONCURRED:**

  
**FELIZARDO B. CAYATOC**  
PENRO

Note:  
Reference used was based on the rectified LC map  
provided and projected by the Regional Office

DENR-PALAWAN  
PENRO-RECORDS  
**RELEASED**  
By   
Date: 18 JAN 2023 EN 23-159





**MAP SHOWING**  
**LOT 18, BLOCK 11**  
**CCS-04-002777**  
**Applied by Mark Joseph C. Ustares**

**Situated at**  
**Brgy. Antipulan**  
**Municipality of Narra**  
**Province of Palawan**

*Projection: UTM*

**Legend**

- Lot
- Alienable & Disposable
- Forestland
- UPF
- No Data

*Note:*  
*Projection was plotted based on the*  
*attached technical description from the*  
*office of the CENRO Quezon*



Republic of the Philippines  
Department of Environment and Natural Resources  
MIMAROPA Region  
PROVINCIAL ENVIRONMENT AND NATURAL RESOURCES OFFICE  
Brgy. Sta Monica, Puerto Princesa City, Palawan  
Tel/Fax No. (048) 434-5791  
Email Add: pentopalawan@denr.gov.ph





Republic of the Philippines  
**Department of Environment and Natural Resources**  
MIMAROPA REGION  
PROVINCIAL ENVIRONMENT AND NATURAL RESOURCES OFFICE  
Bgy. Sta. Monica, Puerto Princesa City, Palawan  
Telfax No. (048) 434-8791  
Email Add: [penropalawan@denr.gov.ph](mailto:penropalawan@denr.gov.ph)

(ANNEX I)


**CERTIFICATION**

**TO WHOM IT MAY CONCERN:**

THIS IS TO CERTIFY that based on available records, the tract of land in Barangay Antipuluan, Narra, Palawan, containing an area of *Three Hundred* (300) square meters, identified as **Lot 3, Block 106, Ccs-04-002777** subject of application of Ms./Mr. ALECIA C. VALENZUELA, Free Patent Application No. \_\_\_\_\_ was verified to be within **Alienable and Disposable Land** per LC Map No. 1582, Project No. 10-C, Block III, certified on February 13, 1952.

Issued this 10<sup>th</sup> day of January 2023, at DENR Office, Sta. Monica, Puerto Princesa City subject for confirmatory verification of the Regional office.


**Checked/Verified by:**

  
Engr. Donna Belle E. Luengo  
Engineer II  
Unit Head, Surveys and Mapping Unit

**CONCURRED:**

  
FELIZARDO B. CAYATOC  
PENRO

Note:  
Reference used was based on the rectified LC map  
provided and projected by the Regional Office

DENR-PALAWAN  
PENRO-RECORDS  
**RELEASED**  
By 18 JAN 2022   
Date: CN 23-159



118°25'8"E

118°25'9"E








**MAP SHOWING**  
**LOT 3, BLOCK 106**  
**CCS-04-002777**  
**Applied by Alicia C. Valenzuela**

**Situated at**  
**Brgy. Antipuluan**  
**Municipality of Narra**  
**Province of Palawan**

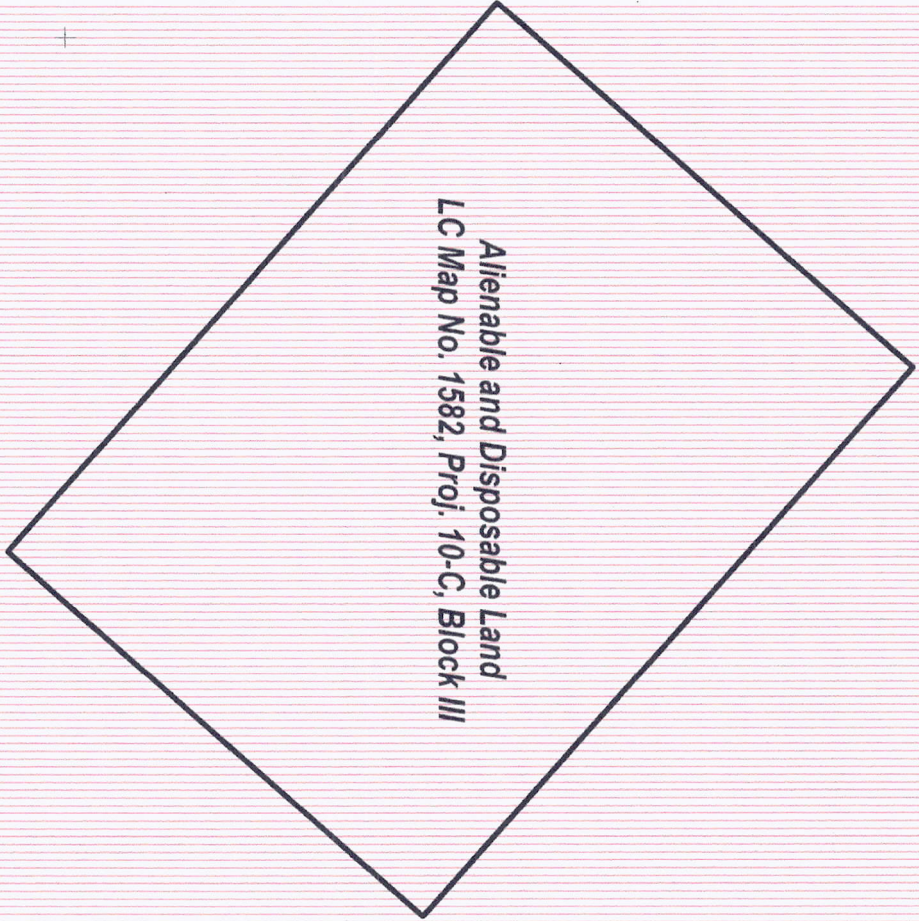
*Projection: UTM*

**Legend**

-  Lot
-  Alienable & Disposable
-  Forestland
-  UPF
-  No Data

9°16'34"N

9°16'34"N



*Note:*  
*Projection was plotted based on the*  
*attached technical description from the*  
*office of the CENRO Quezon*



Republic of the Philippines  
Department of Environment and Natural Resources  
MIMAROPA Region  
PROVINCIAL ENVIRONMENT AND NATURAL RESOURCES OFFICE  
Brgy. Sta Monica, Puerto Princesa City, Palawan  
Telax No. (048) 434-3791  
Email Add: pennopalawan@denr.gov.ph





Republic of the Philippines  
**Department of Environment and Natural Resources**  
MIMAROPA REGION  
PROVINCIAL ENVIRONMENT AND NATURAL RESOURCES OFFICE  
Bgy. Sta. Monica, Puerto Princesa City, Palawan  
Telfax No. (048) 434-8791  
Email Add: [penropalawan@denr.gov.ph](mailto:penropalawan@denr.gov.ph)

(ANNEX I)


## CERTIFICATION

### TO WHOM IT MAY CONCERN:

THIS IS TO CERTIFY that based on available records, the tract of land in Barangay Antipuluan, Narra, Palawan, containing an area of *Three Hundred* (300) square meters, identified as **Lot 6, Block 106, Ccs-04-002777** subject of application of Ms./Mr. JEA STEPHANIE C. VALENZUELA, Free Patent Application No. \_\_\_\_\_ was verified to be within **Alienable and Disposable Land** per LC Map No. 1582, Project No. 10-C, Block III, certified on February 13, 1952.

Issued this 10<sup>th</sup> day of January 2023, at DENR Office, Sta. Monica, Puerto Princesa City subject for confirmatory verification of the Regional office.


### Checked/Verified by:

  
Engr. Donna Belle E. Luengo  
Engineer II  
Unit Head, Surveys and Mapping Unit

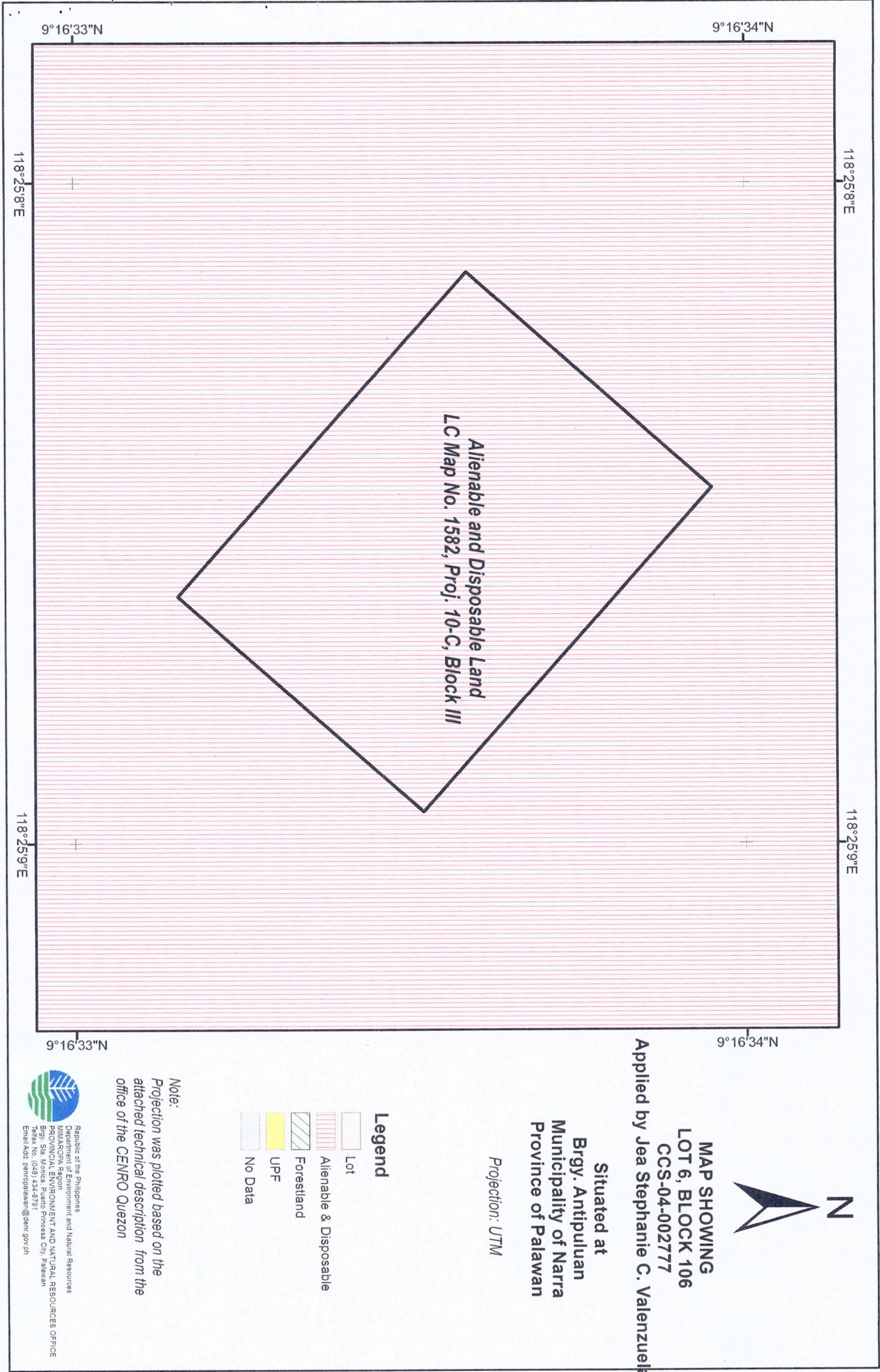
### CONCURRED:

  
FELIZARDO B. CAYATOC  
PENRO

Note:  
Reference used was based on the rectified LC map  
provided and projected by the Regional Office

DENR-PALAWAN  
PENRO-RECORDS  
**RELEASED**  
By   
Date: 18 JAN 2023 23-150









Republic of the Philippines  
**Department of Environment and Natural Resources**  
MIMAROPA REGION  
PROVINCIAL ENVIRONMENT AND NATURAL RESOURCES OFFICE  
Bgy. Sta. Monica, Puerto Princesa City, Palawan  
Telfax No. (048) 434-8791  
Email Add: [penropalawan@denr.gov.ph](mailto:penropalawan@denr.gov.ph)

(ANNEX I)


## CERTIFICATION

### TO WHOM IT MAY CONCERN:

THIS IS TO CERTIFY that based on available records, the tract of land in Barangay Antipuluan, Narra, Palawan, containing an area of *Three Hundred* (300) square meters, identified as **Lot 5, Block 106, Ccs-04-002777** subject of application of Ms./Mr. JEBRIEL JAN ALEC C. VALENZUELA, Free Patent Application No. \_\_\_\_\_ was verified to be within **Alienable and Disposable Land** per LC Map No. 1582, Project No. 10-C, Block III, certified on February 13, 1952.

Issued this 10<sup>th</sup> day of January 2023, at DENR Office, Sta. Monica, Puerto Princesa City subject for confirmatory verification of the Regional office.


### Checked/Verified by:

  
Engr. Donna Belle E. Luengo  
Engineer II  
Unit Head, Surveys and Mapping Unit

### CONCURRED:

  
FELIZARDO B. CAYATOC  
PENRO

Note:  
Reference used was based on the rectified LC map  
provided and projected by the Regional Office

DENR-PALAWAN  
PENRO-RECORDS  
**RELEASED**  
By   
Date: 18 JAN 2023 23-159



118°25'8"E

9°16'34"N

**Alienable and Disposable Land**  
**LC Map No. 1582, Proj. 10-C, Block III**

9°16'34"N

118°25'8"E








**MAP SHOWING**  
**LOT 5, BLOCK 106**  
**CCS-04-002777**

**Applied by Jebriel Jan Alec Valenzuela**

**Situated at**  
**Brgy. Antipuluan**  
**Municipality of Narra**  
**Province of Palawan**

*Projection: UTM*

**Legend**

-  Lot
-  Alienable & Disposable
-  Forestland
-  UPF
-  No Data

**Note:**  
*Projection was plotted based on the  
attached technical description from the  
office of the CENRO Quezon*



Republic of the Philippines  
Department of Environment and Natural Resources  
MIMAROPA Region  
PROVINCIAL ENVIRONMENT AND NATURAL RESOURCES OFFICE  
Brgy. Sta Monica, Puerto Princesa City, Palawan  
Telefax No. (048) 434-8791  
Email Add: pantiopalawan@denr.gov.ph





Republic of the Philippines  
Department of Environment and Natural Resources  
MIMAROPA Region

**COMMUNITY ENVIRONMENT AND NATURAL RESOURCES OFFICE**

National Highway, Brgy. Alfonso XIII, Quezon, Palawan

Contact Number: 0997-982-3016

Email: cenroquezon@denr.gov.ph

November 14, 2022

**MEMORANDUM**

**FOR** : The Provincial Environment and  
Natural Resources Officer  
Sta. Monica, Puerto Princesa City

**FROM** : The OIC-Community Environment and  
Natural Resources Officer  
Quezon, Palawan


**SUBJECT** : **INVENTORY OF NEW ACCEPTED PUBLIC LAND  
APPLICATIONS (PLAs) AND FOR ISSUANCE OF  
CONFIRMATION OF CERTIFICATIONS OF LAND  
CLASSIFICATIONS STATUS**

**DENR PENRO  
PALAWAN RECORDS  
RECEIVED**

BY:   
DATE: 12-05-2022 22:11:39

In compliance with DENR Memorandum Circular No. 2019-10, forwarded are the list of Nine (9) Public Land Applications (PLAs) within the Municipality of Narra Palawan with attached A&D Certification, Technical Description and GIS generated projection map.

For your information and final verification.



RENATO S. GONZAGA





Republic of the Philippines  
Department of Environment and Natural Resources  
MIMAROPA-Region

COMMUNITY ENVIRONMENT AND NATURAL RESOURCES OFFICE  
Quezon-Narra Station, G.P Cruz Street, Bgy. Poblacion, Narra, Palawan  
Contact Number 0917-500-8752/0917-160-4920  
Email Address: cenronquezon@denr.gov.ph

ANNEX "A"


MEMORANDUM

FOR : The CENR Officer  
National Highway, Bgy. Alfonso XIII  
Quezon, Palawan

FROM : The Offier In-Charge  
Narra Station, Palawan

SUBJECT : LIST OF PENDING & NEW ACCEPTED LAND APPLICATIONS (PLAS) AND CORRESPONDING  
CERTIFICATIONS OF LAND CLASSIFICATION STATUS

DATE : OCTOBER 28, 2022



In compliance with DENR Memorandum Circular No. 2019-10, hereunder is the list of subsisting Public Land Applications (PLAs) with attached A&D Certification (Annex "H" and Annex "B") and Technical Description in V-37 Form.

PUBLIC LAND APPLICATIONS

NO.	NAME OF APPLICANT	MODE OF DISPOSITION  (E.G. Free patent, homestead Patent, Etc.)	LOT NO.	AREA (sqm.)	LOCATION	APPROVED SURVEY PLAN
1	ALBIÑO, FENINA T.	RFPA	3 BLOCK 69	300	ANTIPULUAN	CCS-04-002777
2	LOQUIAS, MARICEL E.	RFPA	6680-P	257	BATANG-BATANG	CSD-4B-000189
3	MORALDE, MANNY S.	RFPA	4 BLOCK 117	304	ANTIPULUAN	CCS-04-002777
4	MORALDE, MARINA S.	RFPA	5 BLOCK 117	300	ANTIPULUAN	CCS-04-002777
5	TURA, AL T.	RFPA	1 BLOCK 69	298	ANTIPULUAN	CCS-04-002777
6	USTARES, MARK JOSEPH C.	RFPA	18 BLOCK 11	300	ANTIPULUAN	CCS-04-002777
7	VALENZUELA, ALICIA C.	RFPA	3 BLOCK 106	300	ANTIPULUAN	CCS-04-002777
8	VALENZUELA, JEA STEPAHNIE C.	RFPA	6 BLOCK 106	300	ANTIPULUAN	CCS-04-002777
9	VALENZUELA, JEBRIEL JAN ALEC C.	RFPA	5 BLOCK 106	300	ANTIPULUAN	CCS-04-002777

For information and consideration.

QUEZON-NARRA STATION





Republic of the Philippines  
**Department of Environment and Natural Resources**  
MIMAROPA-Region  
**COMMUNITY ENVIRONMENT AND NATURAL RESOURCES OFFICE**  
Quezon-Narra Station, G.P Cruz Street, Bgy. Poblacion, Narra, Palawan  
Contact Number +639-917-5008752  
Email Address: cenroquezon@denr.gov.ph

---


ANNEX "B"

**CERTIFICATION**

This is to certify that lot/survey no. 6, Block 106, Ccs-04-002777 in Bgy. Antipuluan, Narra, Palawan is within Alienable and Disposable land as per LC Map No. 1582, Project No. 10-C, dated February 13, 1952.

Said lot is not covered by GSS covering areas which are within Timberland.

Issued on 8<sup>th</sup> day of June, 2022.

  
**LEONARD T. CALUYA**  
CENR Officer





Republic of the Philippines  
**Department of Environment and Natural Resources**  
**MIMAROPA-Region**  
**COMMUNITY ENVIRONMENT AND NATURAL RESOURCES OFFICE**  
Quezon-Narra Station, G.P Cruz Street, Bgy. Poblacion, Narra, Palawan  
Contact Number +639-917-5008752  
Email Address: cenroquezon@denr.gov.ph

---



ANNEX "B"

**CERTIFICATION**

This is to certify that lot/survey no. 6, Block 106, Ccs-04-002777 in Bgy. Antipuluan, Narra, Palawan is within Alienable and Disposable land as per LC Map No. 1582, Project No. 10-C, dated February 13, 1952.

Said lot is not covered by GSS covering areas which are within Timberland.

Issued on 8<sup>th</sup> day of June, 2022.

  
**LEONARD T. CALUYA**  
CENR Officer  






ANNEX "H"

## CERTIFICATION

### TO WHOM IT MAY CONCERN:


THIS IS TO CERTIFY that based on available records in our office, the tract of land in Barangay Antipuluan, Municipality of Narra, Province of Palawan, containing an area of Three Hundred (300) square meters, identified as Lot 6 Block 106, Ccs-04-002777 as applied for by Mr./Mrs. Jea Stephanie C. Valenzuela was verified to be within Alienable and Disposable per L.C. Map No. 1582, Project No. 10-C, certified on February 13, 1952.

Issued this 11<sup>th</sup> day of August 2022 at CENRO Quezon, Palawan.

Checked by:

  
VINA N. ANACLITO  
Land Mgt. Inspector

Approved by:

  
LEONARD T. CALUYA  
CENR Officer





ANNEX "H"

## CERTIFICATION

### TO WHOM IT MAY CONCERN:


THIS IS TO CERTIFY that based on available records in our office, the tract of land in Barangay Antipuluan, Municipality of Narra, Province of Palawan, containing an area of Three Hundred (300) square meters, identified as Lot 6 Block 106, Ccs-04-002777 as applied for by Mr./Mrs. Jea Stephanie C. Valenzuela was verified to be within Alienable and Disposable per L.C. Map No. 1582, Project No. 10-C, certified on February 13, 1952.

Issued this 11<sup>th</sup> day of August 2022 at CENRO Quezon, Palawan.

Checked by:

  
VINA N. ANACLITO  
Land Mgt. Inspector

Approved by:

  
LEONARD T. CALUYA  
CENR Officer





Republic of the Philippines  
**Department of Environment and Natural Resources**  
**MIMAROPA-Region**  
**COMMUNITY ENVIRONMENT AND NATURAL RESOURCES OFFICE**  
Quezon-Narra Station, G.P Cruz Street, Bgy. Poblacion, Narra, Palawan  
Contact Number +639-917-5008752  
Email Address: cenroquezon@denr.gov.ph

---



ANNEX "B"

**CERTIFICATION**

This is to certify that lot/survey no. **11, Block 1, Ccs-04-002777** in Bgy. Antipuluan, Narra, Palawan is within **Alienable and Disposable** land as per LC Map No. 1582, Project No. 10-C, dated February 13, 1952.

Said lot is not covered by GSS covering areas which are within Timberland.

Issued on 8<sup>th</sup> day of June, 2022.

  
**LEONARD T. CALUYA**  
CENR Officer  







*ANNEX "B"*

**CERTIFICATION**

This is to certify that lot/survey no. **11, Block 1, Ccs-04-002777** in Bgy. Antipuluan, Narra, Palawan is within **Alienable and Disposable** land as per LC Map No. 1582, Project No. 10-C, dated February 13, 1952.

Said lot is not covered by GSS covering areas which are within Timberland.

Issued on 8<sup>th</sup> day of June, 2022.

  
**LEONARD T. CALUYA**  
CENR Officer





ANNEX "H"


## CERTIFICATION

### TO WHOM IT MAY CONCERN:


THIS IS TO CERTIFY that based on available records in our office, the tract of land in Barangay Antipuluan, Municipality of Narra, Province of Palawan, containing an area of Two Hundred Seventy-Seven (277) square meters, identified as **Lot 11 Block 1, Ccs-04-002777** as applied for by Mr./Mrs. **Andrew J. Sibonga** was verified to be within **Alienable and Disposable** per L.C. Map No. 1582, Project No. 10-C, certified on February 13, 1952.

Issued this 11<sup>th</sup> day of August 2022 at CENRO Quezon, Palawan.

Checked by:

  
**VINA N. ANACLITO**  
Land Mgt. Inspector

Approved by:

  
**LEONARD T. CALUYA**  
CENR Officer



ANNEX "H"

## CERTIFICATION

### TO WHOM IT MAY CONCERN:


THIS IS TO CERTIFY that based on available records in our office, the tract of land in Barangay Antipuluan, Municipality of Narra, Province of Palawan, containing an area of Two Hundred Seventy-Seven (277) square meters, identified as **Lot 11 Block 1, Ccs-04-002777** as applied for by Mr./Mrs. **Andrew J. Sibonga** was verified to be within **Alienable and Disposable** per L.C. Map No. 1582, Project No. 10-C, certified on February 13, 1952.

Issued this 11<sup>th</sup> day of August 2022 at CENRO Quezon, Palawan.

Checked by:

  
**VINA N. ANACLITO**  
Land Mgt. Inspector

Approved by:

  
**LEONARD T. CALUYA**  
CENR Officer





Republic of the Philippines  
**Department of Environment and Natural Resources**  
**MIMAROPA-Region**  
**COMMUNITY ENVIRONMENT AND NATURAL RESOURCES OFFICE**  
Quezon-Narra Station, G.P Cruz Street, Bgy. Poblacion, Narra, Palawan  
Contact Number +639-917-5008752  
Email Address: cenroquezon@denr.gov.ph

---


*ANNEX "B"*

**CERTIFICATION**

This is to certify that lot/survey no. **Lot 6680-P, CSD-4B-000189** in Bgy. Batang-Batang, Narra, Palawan is within **Alienable and Disposable** land as per LC Map No. 1582, Project No. 10-H, dated March 23, 1954.

Said lot is not covered by GSS covering areas which are within Timberland.

Issued on 8<sup>th</sup> day of June, 2022.

  
**LEONARD T. CALUYA**  
CENR Officer





ANNEX "B"

### CERTIFICATION

This is to certify that lot/survey no. **Lot 6680-P, CSD-4B-000189** in Bgy. Batang-Batang, Narra, Palawan is within **Alienable and Disposable** land as per LC Map No. 1582, Project No. 10-H, dated March 23, 1954.

Said lot is not covered by GSS covering areas which are within Timberland.

Issued on 8<sup>th</sup> day of June, 2022.

  
**LEONARD T. CALUYA**  
CENR Officer 





Republic of the Philippines  
Department of Environment and Natural Resources  
MIMAROPA Region

**COMMUNITY ENVIRONMENT AND NATURAL RESOURCES OFFICE**  
National Highway, Bgy. Alfonso XIII, Quezon, Palawan  
Contact No. : 0917-160-4920  
Email: cenroquezon@denr.gov.ph

ANNEX "H"

## CERTIFICATION

### TO WHOM IT MAY CONCERN:


THIS IS TO CERTIFY that based on available records in our office, the tract of land in Barangay Batang-Batang , Municipality of Narra, Province of Palawan, containing an area of Two Hundred Fifty-Seven (257) square meters, identified as **Lot 6680-P, CSD-4B-000189** as applied for by Mr./Mrs. **Maricel E. Loquias** was verified to be within **Alienable and Disposable** per L.C. Map No. 1582, Project No. 10-H, certified on March 23, 1954.

Issued this 11<sup>th</sup> day of August 2022 at CENRO Quezon, Palawan.

Checked by:

  
**VINA N. ANACLITO**  
Land Mgt. Inspector

Approved by:

  
**LEONARD T. CALUYA**  
CENR Officer



ANNEX "H"

## CERTIFICATION

### TO WHOM IT MAY CONCERN:


THIS IS TO CERTIFY that based on available records in our office, the tract of land in Barangay Batang-Batang , Municipality of Narra, Province of Palawan, containing an area of Two Hundred Fifty-Seven (257) square meters, identified as **Lot 6680-P, CSD-4B-000189** as applied for by Mr./Mrs. **Maricel E. Loquias** was verified to be within **Alienable and Disposable** per L.C. Map No. 1582, Project No. 10-H, certified on March 23, 1954.

Issued this 11<sup>th</sup> day of August 2022 at CENRO Quezon, Palawan.

Checked by:

  
**VINA N. ANACLITO**  
Land Mgt. Inspector

Approved by:

  
**LEONARD T. CALUYA**  
CENR Officer





Republic of the Philippines  
**Department of Environment and Natural Resources**  
**MIMAROPA-Region**  
**COMMUNITY ENVIRONMENT AND NATURAL RESOURCES OFFICE**  
Quezon-Narra Station, G.P Cruz Street, Bgy. Poblacion, Narra, Palawan  
Contact Number +639-917-5008752  
Email Address: cenroquezon@denr.gov.ph

---


ANNEX "B"

**CERTIFICATION**

This is to certify that lot/survey no. 4, Block 117, Ccs-04-002777 in Bgy. Antipuluan, Narra, Palawan is within Alienable and Disposable land as per LC Map No. 1582, Project No. 10-C, dated February 13, 1952.

Said lot is not covered by GSS covering areas which are within Timberland.

Issued on 8<sup>th</sup> day of June, 2022.

  
**LEONARD T. CALUYA**  
CENR Officer




ANNEX "B"

**CERTIFICATION**

This is to certify that lot/survey no. 4, Block 117, Ccs-04-002777 in Bgy. Antipuluan, Narra, Palawan is within Alienable and Disposable land as per LC Map No. 1582, Project No. 10-C, dated February 13, 1952.

Said lot is not covered by GSS covering areas which are within Timberland.

Issued on 8<sup>th</sup> day of June, 2022.

  
**LEONARD T. CALUYA**  
CENR Officer





ANNEX "H"


## CERTIFICATION

### TO WHOM IT MAY CONCERN:


THIS IS TO CERTIFY that based on available records in our office, the tract of land in Barangay Antipuluan, Municipality of Narra, Province of Palawan, containing an area of Three Hundred Four (304) square meters, identified as Lot 4 Block 117, Ccs-04-002777 as applied for by Mr./Mrs. Manny S. Moralde was verified to be within Alienable and Disposable per L.C. Map No. 1582, Project No. 10-C, certified on February 13, 1952.

Issued this 11<sup>th</sup> day of August 2022 at CENRO Quezon, Palawan.

Checked by:

  
VINA N. ANACLITO  
Land Mgt. Inspector

Approved by:

  
LEONARD T. CALUYA  
CENR Officer



ANNEX "H"


## CERTIFICATION

### TO WHOM IT MAY CONCERN:


THIS IS TO CERTIFY that based on available records in our office, the tract of land in Barangay Antipuluan, Municipality of Narra, Province of Palawan, containing an area of Three Hundred Four (304) square meters, identified as Lot 4 Block 117, Ccs-04-002777 as applied for by Mr./Mrs. Manny S. Moralde was verified to be within Alienable and Disposable per L.C. Map No. 1582, Project No. 10-C, certified on February 13, 1952.

Issued this 11<sup>th</sup> day of August 2022 at CENRO Quezon, Palawan.

Checked by:

  
**VINA N. ANACLITO**  
Land Mgt. Inspector

Approved by:

  
**LEONARD T. CALUYA**  
CENR Officer






ANNEX "B"

### CERTIFICATION

This is to certify that lot/survey no. 5, Block 117, Ccs-04-002777 in Bgy. Antipuluan, Narra, Palawan is within Alienable and Disposable land as per LC Map No. 1582, Project No. 10-C, dated February 13, 1952.

Said lot is not covered by GSS covering areas which are within Timberland.

Issued on 8<sup>th</sup> day of June, 2022.

  
**LEONARD T. CALUYA**  
CENR Officer





ANNEX "B"

**CERTIFICATION**

This is to certify that lot/survey no. 5, Block 117, Ccs-04-002777 in Bgy. Antipuluan, Narra, Palawan is within Alienable and Disposable land as per LC Map No. 1582, Project No. 10-C, dated February 13, 1952.

Said lot is not covered by GSS covering areas which are within Timberland.

Issued on 8<sup>th</sup> day of June, 2022.

  
**LEONARD T. CALUYA**  
CENR Officer  






ANNEX "H"

## CERTIFICATION

### TO WHOM IT MAY CONCERN:


THIS IS TO CERTIFY that based on available records in our office, the tract of land in Barangay Antipuluan, Municipality of Narra, Province of Palawan, containing an area of Three Hundred (300) square meters, identified as Lot 5 Block 117, Ccs-04-002777 as applied for by Mr./Mrs. Marina S. Moralde was verified to be within Alienable and Disposable per L.C. Map No. 1582, Project No. 10-C, certified on February 13, 1952.

Issued this 11<sup>th</sup> day of August 2022 at CENRO Quezon, Palawan.

Checked by:

  
VINA N. ANACLITO  
Land Mgt./Inspector

Approved by:

  
LEONARD T. CALUYA  
CENR Officer



ANNEX "H"

## CERTIFICATION

### TO WHOM IT MAY CONCERN:


THIS IS TO CERTIFY that based on available records in our office, the tract of land in Barangay Antipuluan, Municipality of Narra, Province of Palawan, containing an area of Three Hundred (300) square meters, identified as Lot 5 Block 117, Ccs-04-002777 as applied for by Mr./Mrs. Marina S. Moralde was verified to be within Alienable and Disposable per L.C. Map No. 1582, Project No. 10-C, certified on February 13, 1952.

Issued this 11<sup>th</sup> day of August 2022 at CENRO Quezon, Palawan.

Checked by:

  
VINA N. ANACLITO  
Land Mgt. Inspector

Approved by:

  
LEONARD T. CALUYA  
CENR Officer





Republic of the Philippines  
**Department of Environment and Natural Resources**  
**MIMAROPA-Region**  
**COMMUNITY ENVIRONMENT AND NATURAL RESOURCES OFFICE**  
Quezon-Narra Station, G.P Cruz Street, Bgy. Poblacion, Narra, Palawan  
Contact Number +639-917-5008752  
Email Address: cenroquezon@denr.gov.ph

---



ANNEX "B"

**CERTIFICATION**

This is to certify that lot/survey no. 5, Block 106, Ccs-04-002777 in Bgy. Antipuluan, Narra, Palawan is within Alienable and Disposable land as per LC Map No. 1582, Project No. 10-C, dated February 13, 1952.

Said lot is not covered by GSS covering areas which are within Timberland.

Issued on 8<sup>th</sup> day of June, 2022.

  
**LEONARD T. CALUYA**  
CENR Officer  




Republic of the Philippines  
**Department of Environment and Natural Resources**  
**MIMAROPA-Region**  
**COMMUNITY ENVIRONMENT AND NATURAL RESOURCES OFFICE**  
Quezon-Narra Station, G.P Cruz Street, Bgy. Poblacion, Narra, Palawan  
Contact Number +639-917-5008752  
Email Address: cenroquezon@denr.gov.ph

---



ANNEX "B"

**CERTIFICATION**

This is to certify that lot/survey no. 5, Block 106, Ccs-04-002777 in Bgy. Antipuluan, Narra, Palawan is within Alienable and Disposable land as per LC Map No. 1582, Project No. 10-C, dated February 13, 1952.

Said lot is not covered by GSS covering areas which are within Timberland.

Issued on 8<sup>th</sup> day of June, 2022.

  
**LEONARD T. CALUYA**  
CENR Officer  






ANNEX "H"


## CERTIFICATION

### TO WHOM IT MAY CONCERN:


THIS IS TO CERTIFY that based on available records in our office, the tract of land in Barangay Antipuluan, Municipality of Narra, Province of Palawan, containing an area of Three Hundred (300) square meters, identified as Lot 5 Block 106, Ccs-04-002777 as applied for by Mr./Mrs. Jebriel Jan Alec C. Valenzuela was verified to be within Alienable and Disposable per L.C. Map No. 1582, Project No. 10-C, certified on February 13, 1952.

Issued this 11<sup>th</sup> day of August 2022 at CENRO Quezon, Palawan.

Checked by:

  
VINA N. ANACLITO  
Land Mgt. Inspector

Approved by:

  
LEONARD T. CALUYA  
CENR Officer



ANNEX "H"

## CERTIFICATION

### TO WHOM IT MAY CONCERN:


THIS IS TO CERTIFY that based on available records in our office, the tract of land in Barangay Antipuluan, Municipality of Narra, Province of Palawan, containing an area of Three Hundred (300) square meters, identified as Lot 5 Block 106, Ccs-04-002777 as applied for by Mr./Mrs. Jebriel Jan Alec C. Valenzuela was verified to be within Alienable and Disposable per L.C. Map No. 1582, Project No. 10-C, certified on February 13, 1952.

Issued this 11<sup>th</sup> day of August 2022 at CENRO Quezon, Palawan.

Checked by:

  
**VINA N. ANACLITO**  
Land Mgt. Inspector

Approved by:

  
**LEONARD T. CALUYA**  
CENR Officer





Republic of the Philippines  
**Department of Environment and Natural Resources**  
**MIMAROPA-Region**  
**COMMUNITY ENVIRONMENT AND NATURAL RESOURCES OFFICE**  
Quezon-Narra Station, G.P Cruz Street, Bgy. Poblacion, Narra, Palawan  
Contact Number +639-917-5008752  
Email Address: cenroquezon@denr.gov.ph

---


ANNEX "B"

**CERTIFICATION**

This is to certify that lot/survey no. 3, Block 106, Ccs-04-002777 in Bgy. Antipuluan, Narra, Palawan is within Alienable and Disposable land as per LC Map No. 1582, Project No. 10-C, dated February 13, 1952.

Said lot is not covered by GSS covering areas which are within Timberland.

Issued on 8<sup>th</sup> day of June, 2022.

  
**LEONARD T. CALUYA**  
CENR Officer



Republic of the Philippines  
**Department of Environment and Natural Resources**  
**MIMAROPA-Region**  
**COMMUNITY ENVIRONMENT AND NATURAL RESOURCES OFFICE**  
Quezon-Narra Station, G.P Cruz Street, Bgy. Poblacion, Narra, Palawan  
Contact Number +639-917-5008752  
Email Address: cenroquezon@denr.gov.ph

---



ANNEX "B"

**CERTIFICATION**

This is to certify that lot/survey no. 3, Block 106, Ccs-04-002777 in Bgy. Antipuluan, Narra, Palawan is within Alienable and Disposable land as per LC Map No. 1582, Project No. 10-C, dated February 13, 1952.

Said lot is not covered by GSS covering areas which are within Timberland.

Issued on 8<sup>th</sup> day of June, 2022.

  
**LEONARD T. CALUYA**  
CENR Officer  






ANNEX "H"

## CERTIFICATION

### TO WHOM IT MAY CONCERN:


THIS IS TO CERTIFY that based on available records in our office, the tract of land in Barangay Antipuluan, Municipality of Narra, Province of Palawan, containing an area of Three Hundred (300) square meters, identified as Lot 3 Block 106, Ccs-04-002777 as applied for by Mr./Mrs. Alicia C. Valenzuela was verified to be within Alienable and Disposable per L.C. Map No. 1582, Project No. 10-C, certified on February 13, 1952.

Issued this 11<sup>th</sup> day of August 2022 at CENRO Quezon, Palawan.

Checked by:

  
**VINA N. ANACLITO**  
Land Mgt. Inspector

Approved by:

  
**LEONARD T. CALUYA**  
CENR Officer



ANNEX "H"

## CERTIFICATION

### TO WHOM IT MAY CONCERN:



THIS IS TO CERTIFY that based on available records in our office, the tract of land in Barangay Antipuluan, Municipality of Narra, Province of Palawan, containing an area of Three Hundred (300) square meters, identified as Lot 3 Block 106, Ccs-04-002777 as applied for by Mr./Mrs. Alicia C. Valenzuela was verified to be within Alienable and Disposable per L.C. Map No. 1582, Project No. 10-C, certified on February 13, 1952.

Issued this 11<sup>th</sup> day of August 2022 at CENRO Quezon, Palawan.

Checked by:

  
**VINA N. ANACLITO**  
Land Mgt. Inspector

Approved by:

  
**LEONARD T. CALUYA**  
CENR Officer 






ANNEX "B"

**CERTIFICATION**

This is to certify that lot/survey no. 5, Block 3, Ccs-04-002777 in Bgy. Antipuluan, Narra, Palawan is within Alienable and Disposable land as per LC Map No. 1582, Project No. 10-C, dated February 13, 1952.

Said lot is not covered by GSS covering areas which are within Timberland.

Issued on 8<sup>th</sup> day of June, 2022.

  
**LEONARD T. CALUYA**  
CENR Officer



Republic of the Philippines  
**Department of Environment and Natural Resources**  
MIMAROPA-Region  
**COMMUNITY ENVIRONMENT AND NATURAL RESOURCES OFFICE**  
Quezon-Narra Station, G.P Cruz Street, Bgy. Poblacion, Narra, Palawan  
Contact Number +639-917-5008752  
Email Address: cenroquezon@denr.gov.ph

---


ANNEX "B"

**CERTIFICATION**

This is to certify that lot/survey no. 5, Block 3, Ccs-04-002777 in Bgy. Antipuluan, Narra, Palawan is within Alienable and Disposable land as per LC Map No. 1582, Project No. 10-C, dated February 13, 1952.

Said lot is not covered by GSS covering areas which are within Timberland.

Issued on 8<sup>th</sup> day of June, 2022.

  
**LEONARD T. CALUYA**  
CENR Officer





ANNEX "H"


## CERTIFICATION

### TO WHOM IT MAY CONCERN:


THIS IS TO CERTIFY that based on available records in our office, the tract of land in Barangay Antipuluan, Municipality of Narra, Province of Palawan, containing an area of Three Hundred (300) square meters, identified as Lot 5 Block 3, Ccs-04-002777 as applied for by Mr./Mrs. Mary Rose Bulatao Tomita was verified to be within Alienable and Disposable per L.C. Map No. 1582, Project No. 10-C, certified on February 13, 1952.

Issued this 11<sup>th</sup> day of August 2022 at CENRO Quezon, Palawan.

Checked by:

  
**VINA N. MANACLITO**  
Land Mgt. Inspector/GIS  
Operator for RPS- Narra Station

Approved by:

  
**LEONARD T. CALUYA**  
CENR Officer



ANNEX "H"


## CERTIFICATION

### TO WHOM IT MAY CONCERN:

THIS IS TO CERTIFY that based on available records in our office, the tract of land in Barangay Antipuluan, Municipality of Narra, Province of Palawan, containing an area of Three Hundred (300) square meters, identified as Lot 5 Block 3, Ccs-04-002777 as applied for by Mr./Mrs. Mary Rose Bulatao Tomita was verified to be within Alienable and Disposable per L.C. Map No. 1582, Project No. 10-C, certified on February 13, 1952.

Issued this 11<sup>th</sup> day of August 2022 at CENRO Quezon, Palawan.

Checked by:

  
**VINA N. ANACLITO**  
Land Mgt. Inspector/GIS  
Operator for RPS- Narra Station

Approved by:

**LEONARD T. CALUYA**  
CENR Officer 





Republic of the Philippines  
**Department of Environment and Natural Resources**  
**MIMAROPA-Region**  
**COMMUNITY ENVIRONMENT AND NATURAL RESOURCES OFFICE**  
Quezon-Narra Station, G.P Cruz Street, Bgy. Poblacion, Narra, Palawan  
Contact Number +639-917-5008752  
Email Address: cenroquezon@denr.gov.ph

---



ANNEX "B"

**CERTIFICATION**

This is to certify that lot/survey no. 1, Block 69, Ccs-04-002777 in Bgy. Antipuluan, Narra, Palawan is within Alienable and Disposable land as per LC Map No. 1582, Project No. 10-C, dated February 13, 1952.

Said lot is not covered by GSS covering areas which are within Timberland.

Issued on 8<sup>th</sup> day of June, 2022.

  
**LEONARD T. CALUYA**  
CENR Officer  




Republic of the Philippines  
**Department of Environment and Natural Resources**  
**MIMAROPA-Region**  
**COMMUNITY ENVIRONMENT AND NATURAL RESOURCES OFFICE**  
Quezon-Narra Station, G.P Cruz Street, Bgy. Poblacion, Narra, Palawan  
Contact Number +639-917-5008752  
Email Address: cenroquezon@denr.gov.ph

---



ANNEX "B"

**CERTIFICATION**

This is to certify that lot/survey no. 1, Block 69, Ccs-04-002777 in Bgy. Antipuluan, Narra, Palawan is within Alienable and Disposable land as per LC Map No. 1582, Project No. 10-C, dated February 13, 1952.

Said lot is not covered by GSS covering areas which are within Timberland.

Issued on 8<sup>th</sup> day of June, 2022.

  
**LEONARD T. CALUYA**  
CENR Officer  






ANNEX "H"


## CERTIFICATION

### TO WHOM IT MAY CONCERN:


THIS IS TO CERTIFY that based on available records in our office, the tract of land in Barangay Antipuluan, Municipality of Narra, Province of Palawan, containing an area of Two Hundred Ninety-Eight (298) square meters, identified as Lot 1 Block 69, Ccs-04-002777 as applied for by Mr./Mrs. Al T. Tura was verified to be within Alienable and Disposable per L.C. Map No. 1582, Project No. 10-C, certified on February 13, 1952.

Issued this 11<sup>th</sup> day of August 2022 at CENRO Quezon, Palawan.

Checked by:

  
**VINA N. ANACLITO**  
Land Mgt. Inspector/GIS  
Operator for RPS- Narra Station

Approved by:

  
**LEONARD T. CALUYA**  
CENRO Officer



ANNEX "H"


## CERTIFICATION

### TO WHOM IT MAY CONCERN:


THIS IS TO CERTIFY that based on available records in our office, the tract of land in Barangay Antipuluan, Municipality of Narra, Province of Palawan, containing an area of Two Hundred Ninety-Eight (298) square meters, identified as Lot 1 Block 69, Ccs-04-002777 as applied for by Mr./Mrs. Al T. Tura was verified to be within Alienable and Disposable per L.C. Map No. 1582, Project No. 10-C, certified on February 13, 1952.

Issued this 11<sup>th</sup> day of August 2022 at CENRO Quezon, Palawan.

Checked by:

  
**VINA N. ANACLITO**  
Land Mgt. Inspector/GIS  
Operator for RPS- Narra Station

Approved by:

  
**LEONARD T. CALUYA**  
CENR Officer







ANNEX "B"

**CERTIFICATION**

This is to certify that lot/survey no. 3, Block 69, Ccs-04-002777 in Bgy. Antipuluan, Narra, Palawan is within Alienable and Disposable land as per LC Map No. 1582, Project No. 10-C, dated February 13, 1952.

Said lot is not covered by GSS covering areas which are within Timberland.

Issued on 8<sup>th</sup> day of June, 2022.

  
**LEONARD T. CALUYA**  
CENR Officer  




Republic of the Philippines  
**Department of Environment and Natural Resources**  
**MIMAROPA-Region**  
**COMMUNITY ENVIRONMENT AND NATURAL RESOURCES OFFICE**  
Quezon-Narra Station, G.P Cruz Street, Bgy. Poblacion, Narra, Palawan  
Contact Number +639-917-5008752  
Email Address: cenroquezon@denr.gov.ph

---



ANNEX "B"

**CERTIFICATION**

This is to certify that lot/survey no. 3, Block 69, Ccs-04-002777 in Bgy. Antipuluan, Narra, Palawan is within Alienable and Disposable land as per LC Map No. 1582, Project No. 10-C, dated February 13, 1952.

Said lot is not covered by GSS covering areas which are within Timberland.

Issued on 8<sup>th</sup> day of June, 2022.

  
**LEONARD T. CALUYA**  
CENR Officer  






ANNEX "H"


## CERTIFICATION

### TO WHOM IT MAY CONCERN:


THIS IS TO CERTIFY that based on available records in our office, the tract of land in Barangay Antipuluan, Municipality of Narra, Province of Palawan, containing an area of Three Hundred (300) square meters, identified as Lot 3 Block 69, Ccs-04-002777 as applied for by Mr./Mrs. Fenena T. Albino was verified to be within Alienable and Disposable per L.C. Map No. 1582, Project No. 10-C, certified on February 13, 1952.

Issued this 11<sup>th</sup> day of August 2022 at CENRO Quezon, Palawan.

Checked by:

  
**VINA N. ANACLITO**  
Land Mgt. Inspector/GIS  
Operator for RPS- Narra Station

Approved by:

  
**LEONARD T. CALUYA**  
CENR Officer



ANNEX "H"


## CERTIFICATION

### TO WHOM IT MAY CONCERN:


THIS IS TO CERTIFY that based on available records in our office, the tract of land in Barangay Antipuluan, Municipality of Narra, Province of Palawan, containing an area of Three Hundred (300) square meters, identified as Lot 3 Block 69, Ccs-04-002777 as applied for by Mr./Mrs. Fenena T. Albino was verified to be within Alienable and Disposable per L.C. Map No. 1582, Project No. 10-C, certified on February 13, 1952.

Issued this 11<sup>th</sup> day of August 2022 at CENRO Quezon, Palawan.

Checked by:

  
**VINA N. ANACLITO**  
Land Mgt. Inspector/GIS  
Operator for RPS- Narra Station

Approved by:

  
**LEONARD T. CALUYA**  
CENR Officer





ANNEX "B"

**CERTIFICATION**

This is to certify that lot/survey no. 18, Block 11, Ccs-04-002777 in Bgy. Antipuluan, Narra, Palawan is within Alienable and Disposable land as per LC Map No. 1582, Project No. 10-C, dated February 13, 1952.

Said lot is not covered by GSS covering areas which are within Timberland.

Issued on 8<sup>th</sup> day of June, 2022.

  
**LEONARD T. CALUYA**  
CENR Officer  






Republic of the Philippines  
**Department of Environment and Natural Resources**  
**MIMAROPA-Region**  
**COMMUNITY ENVIRONMENT AND NATURAL RESOURCES OFFICE**  
Quezon-Narra Station, G.P Cruz Street, Bgy. Poblacion, Narra, Palawan  
Contact Number +639-917-5008752  
Email Address: cenroquezon@denr.gov.ph

---



ANNEX "B"

**CERTIFICATION**

This is to certify that lot/survey no. 18, Block 11, Ccs-04-002777 in Bgy. Antipuluan, Narra, Palawan is within Alienable and Disposable land as per LC Map No. 1582, Project No. 10-C, dated February 13, 1952.

Said lot is not covered by GSS covering areas which are within Timberland.

Issued on 8<sup>th</sup> day of June, 2022.

  
**LEONARD T. CALUYA**  
CENR Officer  




ANNEX "H"


## CERTIFICATION

### TO WHOM IT MAY CONCERN:


THIS IS TO CERTIFY that based on available records in our office, the tract of land in Barangay Antipuluan, Municipality of Narra, Province of Palawan, containing an area of Three Hundred (300) square meters, identified as Lot 18 Block 11, Ccs-04-002777 as applied for by Mr./Mrs. MaRK Joseph Ustares was verified to be within Alienable and Disposable per L.C. Map No. 1582, Project No. 10-C, certified on February 13, 1952.

Issued this 11<sup>th</sup> day of August 2022 at CENRO Quezon, Palawan.

Checked by:

  
**VINA N. ANACLITO**  
Land Mgt. Inspector/GIS  
Operator for RPS- Narra Station

Approved by:

  
**LEONARD T. CALUYA**  
CENR Officer



ANNEX "H"


### CERTIFICATION

#### TO WHOM IT MAY CONCERN:


THIS IS TO CERTIFY that based on available records in our office, the tract of land in Barangay Antipuluan, Municipality of Narra, Province of Palawan, containing an area of Three Hundred (300) square meters, identified as Lot 18 Block 11, Ccs-04-002777 as applied for by Mr./Mrs. MaRK Joseph Ustares was verified to be within Alienable and Disposable per L.C. Map No. 1582, Project No. 10-C, certified on February 13, 1952.

Issued this 11<sup>th</sup> day of August 2022 at CENRO Quezon, Palawan.

Checked by:

  
**VINA N. ANACLITO**  
Land Mgt. Inspector/GIS  
Operator for RPS- Narra Station

Approved by:

  
**LEONARD T. CALUYA**  
CENR Officer





Republic of the Philippines  
Department of Environment and Natural Resources  
MIMAROPA-Region  
COMMUNITY ENVIRONMENT AND NATURAL RESOURCES OFFICE  
Quezon-Narra Station, G.P Cruz Street, Bgy. Poblacion, Narra, Palawan  
Contact Number 0917-500-8752/0917-160-4920  
Email Address: cenronquezon@denr.gov.ph

ANNEX "H"


CERTIFICATION

TO WHOM IT MAY CONCERN:


This is to certify that based on available records in our office, the tract of land in Barangay Antipuluan, Municipality of Narra, province of Palawan, containing an area of Three Hundred (300) square meters identified as Lot No. 3 Block 69, CCS-04-002777 applied for by Mrs. Fenena T. Albiño was verified within Alienable and Disposable per L.C. Map No. 1582 Project 10-C, certified on February 13, 1952.

Issued this 7<sup>th</sup> day of June, 2022 at CENRO Quezon, Palawan.


Projected/verified

  
**CAESAR V. MANTUBIG**  
Engineering Aide I/ Acting FEIU

Checked by:

  
**ENGR. REX S. VELASCO**  
Officer In-Charge, Narra Station/  
Land management Officer III

Approved by:

  
**LEONARD T. CALUYA**  
CENR Officer



Republic of the Philippines  
Department of Environment and Natural Resources  
MIMAROPA-Region  
COMMUNITY ENVIRONMENT AND NATURAL RESOURCES OFFICE  
Quezon-Narra Station, G.P Cruz Street, Bgy. Poblacion, Narra, Palawan  
Contact Number 0917-500-8752/0917-160-4920  
Email Address: cenronquezon@denr.gov.ph

ANNEX "H"


CERTIFICATION

TO WHOM IT MAY CONCERN:


This is to certify that based on available records in our office, the tract of land in Barangay Antipuluan, Municipality of Narra, province of Palawan, containing an area of Three Hundred (300) square meters identified as Lot No. 3 Block 69, CCS-04-002777 applied for by Mrs. Fenena T. Albiño was verified within Alienable and Disposable per L.C. Map No. 1582 Project 10-C, certified on February 13, 1952.

Issued this 7<sup>th</sup> day of June, 2022 at CENRO Quezon, Palawan.


Projected/verified

  
**CAESAR V. MANTUBIG**  
Engineering Aide I/ Acting FEIU

Checked by:

  
**ENGR. REX S. VELASCO**  
Officer In-Charge, Narra Station/  
Land management Officer III

Approved by:

  
**LEONARD T. CALUYA**  
CENR Officer



Republic of the Philippines  
Department of Environment and Natural Resources  
MIMAROPA-Region  
COMMUNITY ENVIRONMENT AND NATURAL RESOURCES OFFICE  
Quezon-Narra Station, G.P Cruz Street, Bgy. Poblacion, Narra, Palawan  
Contact Number 0917-500-8752/0917-160-4920  
Email Address: cenronquezon@denr.gov.ph

ANNEX "H"


CERTIFICATION

TO WHOM IT MAY CONCERN:


This is to certify that based on available records in our office, the tract of land in Barangay Antipuluan, Municipality of Narra, province of Palawan, containing an area of Three Hundred (300) square meters identified as Lot No. 18 Block 11, CCS-04-002777 applied for by Mr. MARK JOSEPH C. USTARES was verified within Alienable and Disposable per L.C. Map No. 1582 Project 10-C, certified on February 13, 1952.

Issued this 7<sup>th</sup> day of June, 2022 at CENRO Quezon, Palawan.

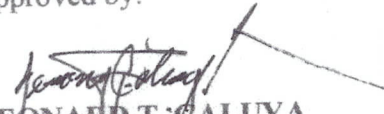
Projected/verified

  
**CAESAR V. MANTUBIG**  
Engineering Aide I/ Acting FEIU

Checked by:

  
**ENGR. REX S. VELASCO**  
Officer In-Charge, Narra Station/  
Land management Officer III

Approved by:

  
**LEONARD T. CALUYA**  
CENR Officer







Republic of the Philippines  
Department of Environment and Natural Resources  
MIMAROPA-Region

COMMUNITY ENVIRONMENT AND NATURAL RESOURCES OFFICE

Quezon-Narra Station, G.P Cruz Street, Bgy. Poblacion, Narra, Palawan

Contact Number 0917-500-8752/0917-160-4920

Email Address: cenronquezon@denr.gov.ph

ANNEX "H"


CERTIFICATION

TO WHOM IT MAY CONCERN:


This is to certify that based on available records in our office, the tract of land in Barangay Antipuluan, Municipality of Narra, province of Palawan, containing an area of Three Hundred (300) square meters identified as Lot No. 18 Block 11, CCS-04-002777 applied for by Mr. MARK JOSEPH C. USTARES was verified within Alienable and Disposable per L.C. Map No. 1582 Project 10-C, certified on February 13, 1952.

Issued this 7<sup>th</sup> day of June, 2022 at CENRO Quezon, Palawan.

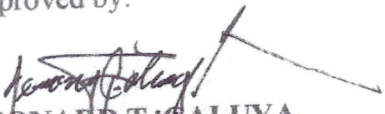
Projected/verified

  
CAESAR V. MANTUBIG  
Engineering Aide I/ Acting FEIU

Checked by:

  
ENGR. REX S. VELASCO  
Officer In-Charge, Narra Station/  
Land management Officer III

Approved by:

  
LEONARD T. CALUYA  
CENR Officer





Republic of the Philippines  
Department of Environment and Natural Resources  
MIMAROPA-Region  
COMMUNITY ENVIRONMENT AND NATURAL RESOURCES OFFICE  
Quezon-Narra Station, G.P Cruz Street, Bgy. Poblacion, Narra, Palawan  
Contact Number 0917-500-8752/0917-160-4920  
Email Address: cenronquezon@denr.gov.ph

ANNEX "H"


CERTIFICATION

TO WHOM IT MAY CONCERN:


This is to certify that based on available records in our office, the tract of land in Barangay Antipuluan, Municipality of Narra, province of Palawan, containing an area of Two Hundred Ninety Eight (298) square meters identified as Lot No. 1 Block 69, CCS-04-002777 applied for by Mr. Al T. Tura was verified within Alienable and Disposable per L.C. Map No. 1582 Project 10-C, certified on February 13, 1952.

Issued this 7<sup>th</sup> day of June, 2022 at CENRO Quezon, Palawan.


Projected/verified

  
**CAESAR V. MANTUBIG**  
Engineering Aide I/ Acting FEIU

Checked by:

  
**ENGR. REX S. VELASCO**  
Officer/In-Charge, Narra Station/  
Land management Officer III

Approved by:

  
**LEONARD T. CALUYA**  
CENR Officer

PAGE NO.: 10  
BOOK NO.: 6000  
SERIES NO.: 0000



FILE NO. 002050 / 12-14-21  
IBP No. 002050 / 12/14/21  
MCLE No. VI-0021341 / until: 04-14-22  
Roll No. 37469





Republic of the Philippines  
Department of Environment and Natural Resources  
MIMAROPA-Region  
COMMUNITY ENVIRONMENT AND NATURAL RESOURCES OFFICE  
Quezon-Narra Station, G.P Cruz Street, Bgy. Poblacion, Narra, Palawan  
Contact Number 0917-500-8752/0917-160-4920  
Email Address: cenronquezon@denr.gov.ph

ANNEX "H"

CERTIFICATION

TO WHOM IT MAY CONCERN:

This is to certify that based on available records in our office, the tract of land in Barangay Antipuluan, Municipality of Narra, province of Palawan, containing an area of Two Hundred Ninety Eight (298) square meters identified as Lot No. 1 Block 69, CCS-04-002777 applied for by Mr. Al T. Tura was verified within Alienable and Disposable per L.C. Map No. 1582 Project 10-C, certified on February 13, 1952.

Issued this 7<sup>th</sup> day of June, 2022 at CENRO Quezon, Palawan.

Projected/verified

**CAESAR V. MANTUBIG**  
Engineering Aide I/ Acting FEIU

Checked by:

**ENGR. REX S. VELASCO**  
Officer-In-Charge, Narra Station/  
Land management Officer III

Approved by:

  
**LEONARD T. CALUYA**  
CENR Officer

PAGE NO.: 10  
BOOK NO.: 6000  
SERIES NO.: 0000



PIR No. 002307/12-14-21  
IBP No. 002307/12/14/21  
MCLE No. VI-0021341/ until: 04-14-22  
Roll No. 37469



CERTIFICATION

TO WHOM IT MAY CONCERN:


THIS IS TO CERTIFY that based on available records in our office, the tract of land in Barangay Antipuluan, Municipality of Narra, Province of Palawan, containing an area of Three hundred (300) square meters, identified as Lot No. 6 Block 106, CCS-04-002777 as applied for Jea Stephanie C. Valenzuela was verified to be within alienable and disposable per L.C. Map No. 1582, Project No. 10-C, certified on February 13, 1952.

Issued this 7<sup>th</sup> of September, 2021 at CENRO Quezon, Palawan.

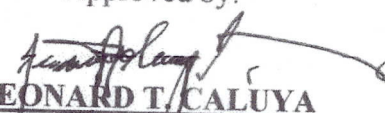
Prepared by:

  
**RAYMUND C. DAQUER**  
Special Investigator - I

Checked by:

  
**PABLO L. CRUZ**  
In-Charge, Narra Station

Approved by:

  
**LEONARD T. CALUYA**  
CENR Officer




CERTIFICATION

TO WHOM IT MAY CONCERN:


THIS IS TO CERTIFY that based on available records in our office, the tract of land in Barangay Antipuluan, Municipality of Narra, Province of Palawan, containing an area of Three hundred (300) square meters, identified as Lot No. 6 Block 106, CCS-04-002777 as applied for Jea Stephanie C. Valenzuela was verified to be within alienable and disposable per L.C. Map No. 1582, Project No. 10-C, certified on February 13, 1952.

Issued this 7<sup>th</sup> of September, 2021 at CENRO Quezon, Palawan.

Prepared by:

  
**RAYMUND C. DAQUER**  
Special Investigator - I

Checked by:

  
**PABLO T. CRUZ**  
In-Charge, Narra Station

Approved by:

  
**LEONARD T. CALUYA**  
CENR Officer




**CERTIFICATION**

**TO WHOM IT MAY CONCERN:**


THIS IS TO CERTIFY that based on available records in our office, the tract of land in Barangay Antipuluan, Municipality of Narra, Province of Palawan, containing an area of **Three hundred (300) square meters**, identified as Lot No. **3 Block 106, CCS-04-002777** as applied for Alicia C. Valenzuela was verified to be within alienable and disposable per L.C. Map No. 1582, Project No. 10-C, certified on February 13, 1952.

Issued this 7<sup>th</sup> of September, 2021 at CENRO Quezon, Palawan.

Prepared by:

  
**RAYMUND C. DAQUER**  
Special Investigator - I

Checked by:

  
**PAOLO L. CRUZ**  
In-Charge, Narra Station

Approved by:

  
**LEONARD T. CALUYA**  
CENR Officer



## CERTIFICATION

### TO WHOM IT MAY CONCERN:


THIS IS TO CERTIFY that based on available records in our office, the tract of land in Barangay Antipuluan, Municipality of Narra, Province of Palawan, containing an area of **Three hundred (300) square meters**, identified as Lot No. **3 Block 106, CCS-04-002777** as applied for Alicia C. Valenzuela was verified to be within alienable and disposable per L.C. Map No. 1582, Project No. 10-C, certified on February 13, 1952.

Issued this 7<sup>th</sup> of September, 2021 at CENRO Quezon, Palawan.

Prepared by:

  
**RAYMUND C. DAQUER**  
Special Investigator - I

Checked by:

  
**PABLO L. CRUZ**  
In-Charge, Narra Station

Approved by:

  
**LEONARD T. CALUYA**  
CENR Officer



ANNEX "H"

## CERTIFICATION

### TO WHOM IT MAY CONCERN:


THIS IS TO CERTIFY that based on available records in our office, the tract of land in Barangay Antipuluan, Municipality of Narra, Province of Palawan, containing an area of Three hundred (300) square meters, identified as Lot No. 5 Block 106, CCS-04-002777 as applied for Jebriel Jan Alec C. Valenzuela was verified to be within alienable and disposable per L.C. Map No. 1582, Project No. 10-C, certified on February 13, 1952.

Issued this 7<sup>th</sup> of September, 2021 at CENRO Quezon, Palawan.


Prepared by:

  
**RAYMUND C. DAQUER**  
Special Investigator - I

Checked by:

  
**PABLO L. CRUZ**  
In-Charge, Narra Station

Approved by:

  
**LEONARD T. CALUYA**  
CENR Officer



ANNEX "B"

## CERTIFICATION

### TO WHOM IT MAY CONCERN:

THIS IS TO CERTIFY that based on available records in our office, the tract of land in Barangay Antipuluan, Municipality of Narra, Province of Palawan, containing an area of Three hundred (300) square meters, identified as Lot No. 5 Block 106, CCS-04-002777 as applied for Jebriel Jan Alec C. Valenzuela was verified to be within alienable and disposable per L.C. Map No. 1582, Project No. 10-C, certified on February 13, 1952.

Issued this 7<sup>th</sup> of September, 2021 at CENRO Quezon, Palawan.

Prepared by:

  
**RAYMUND C. DAQUER**

Special Investigator - I

Checked by:

  
**PABLO L. CRUZ**


In-Charge, Narra Station

Approved by:

  
**LEONARD T. CALUYA**

CENR Officer





ANNEX "H"

## CERTIFICATION

### TO WHOM IT MAY CONCERN:


THIS IS TO CERTIFY that based on available records in our office, the tract of land in Barangay Antipuluan, Municipality of Narra, Province of Palawan, containing an area of Three hundred four (304) square meters, identified as Lot No. 4 Block 117, CCS-04-002777 as applied for Manny S. Moralde was verified to be within alienable and disposable per L.C. Map No. 1582, Project No. 10-C, certified on February 13, 1952.

Issued this 7<sup>th</sup> of September, 2021 at CENRO Quezon, Palawan.


Prepared by:

  
**RAYMUND C. DAQUER**  
Special Investigator - I

Checked by:

  
**PABLO L. CRUZ**  
In-Charge, Narra Station

Approved by:

  
**LEONARD T. CALUYA**  
CENR Officer

ANNEX "H"


## CERTIFICATION

### TO WHOM IT MAY CONCERN:


THIS IS TO CERTIFY that based on available records in our office, the tract of land in Barangay Antipuluan, Municipality of Narra, Province of Palawan, containing an area of Three hundred four (304) square meters, identified as Lot No. 4 Block 117, CCS-04-002777 as applied for Manny S. Moralde was verified to be within alienable and disposable per L.C. Map No. 1582, Project No. 10-C, certified on February 13, 1952.

Issued this 7<sup>th</sup> of September, 2021 at CENRO Quezon, Palawan.


Prepared by:

  
**RAYMUND C. DAQUER**  
Special Investigator - I


Checked by:

  
**PABLO L. CRUZ**  
In-Charge, Narra Station

Approved by:

  
**LEONARD T. CALUYA**  
CENR Officer





Department of Environment and Natural Resources  
MIMAROPA-Region  
COMMUNITY ENVIRONMENT AND NATURAL RESOURCES OFFICE  
Quezon-Narra Station, G.P Cruz Street, Bgy. Poblacion, Narra, Palawan  
Contact Number 0917-500-8752/0917-160-4920  
Email Address: cenronquezon@denr.gov.ph

ANNEX "H"

CERTIFICATION

TO WHOM IT MAY CONCERN:


THIS IS TO CERTIFY that based on available records in our office, the tract of land in Barangay Antipuluan, Municipality of Narra, Province of Palawan, containing an area of Three hundred (300) square meters, identified as Lot No. 5 Block 117, CCS-04-002777 as applied for Marina S. Moralde was verified to be within alienable and disposable per L.C. Map No. 1582, Project No. 10-C, certified on February 13, 1952.

Issued this 7<sup>th</sup> of September, 2021 at CENRO Quezon, Palawan.

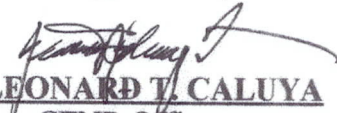
Prepared by:

  
RAYMUND C. DAQUER  
Special Investigator - I

Checked by:

  
PABLO L. CRUZ  
In-Charge, Narra Station

Approved by:

  
LEONARD T. CALUYA  
CENR Officer



Department of Environment and Natural Resources  
MIMAROPA-Region  
COMMUNITY ENVIRONMENT AND NATURAL RESOURCES OFFICE  
Quezon-Narra Station, G.P Cruz Street, Bgy. Poblacion, Narra, Palawan  
Contact Number 0917-500-8752/0917-160-4920  
Email Address: cenronquezon@denr.gov.ph

ANNEX "H"

CERTIFICATION

TO WHOM IT MAY CONCERN:


THIS IS TO CERTIFY that based on available records in our office, the tract of land in Barangay Antipuluan, Municipality of Narra, Province of Palawan, containing an area of Three hundred (300) square meters, identified as Lot No. 5 Block 117, CCS-04-002777 as applied for Marina S. Moralde was verified to be within alienable and disposable per L.C. Map No. 1582, Project No. 10-C, certified on February 13, 1952.

Issued this 7<sup>th</sup> of September, 2021 at CENRO Quezon, Palawan.

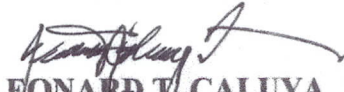
Prepared by:

  
RAYMUND C. DAQUER  
Special Investigator - I

Checked by:

  
PABLO L. CRUZ  
In-Charge, Narra Station

Approved by:

  
LEONARD T. CALUYA  
CENR Officer





Republic of the Philippines  
Department of Environment and Natural Resources  
MIMAROPA Region

COMMUNITY ENVIRONMENT AND NATURAL RESOURCES OFFICE

Quezon-Narra Station, G.P. Cruz Street, Bgy. Poblacion, Narra, Palawan

Contact Number +639-917-5008752  
Email Add cenronarra\_pal@yahoo.com.ph

ANNEX " H "

CERTIFICATION

TO WHOM IT MAY CONCERN:

THIS IS TO CERTIFY that based on available records in our office, the tract of land in Barangay Batang-Batang, Municipality of Narra, Province of Palawan, containing an area of 257 square meters, identified as Lot No. 6680-P, CSD-4B-000189 subject of application of MRS. MARICEL E. LOQUIAS, verified to be within Alienable and Disposable per L.C. Map No. 1742, Project No. 10-B, certified on March 23, 1954.

Issued this 22nd June 2020 CENRO, Quezon, Palawan

Checked by

PABLO L. CRUZ

In-charge Cenro Quezon  
Narra Station

APPROVED

LEONARD E. CALUYA  
CENRO





Republic of the Philippines  
Department of Environment and Natural Resources  
MIMAROPA Region

COMMUNITY ENVIRONMENT AND NATURAL RESOURCES OFFICE

Quezon-Narra Station, G.P. Cruz Street, Bgy. Poblacion, Narra, Palawan

Contact Number +639-917-5008752  
Email Add: cenronarra\_pal@yahoo.com.ph

ANNEX " H "

CERTIFICATION

TO WHOM IT MAY CONCERN:

THIS IS TO CERTIFY that based on available records in our office, the tract of land in Barangay Batang-Batang, Municipality of Narra, Province of Palawan, containing an area of 257 square meters, identified as Lot No. 6680-P, CSD-4B-000189 subject of application of MRS. MARICEL E. LOQUIAS, verified to be within Alienable and Disposable per L.C. Map No. 1742, Project No. 10-H, certified on March 23, 1954.

Issued this 22nd June 2020 CENRO, Quezon, Palawan

Checked by

PABLO L. CRUZ

In-charge Cenro Quezon  
Narra Station

APPROVED

LEONARD L. CALUYA  
CENRO



Republic of the Philippines  
Department of Environment and Natural Resources  
REGION IV  
COMMUNITY ENVIRONMENT & NATURAL RESOURCES OFFICE  
San Carlos, Palawan

RFP Application No. 045315 - 2070  
Applicant MARY ROSE E. BULATAD - DOMITA  
Survey for ENGR. ROMEO G. TROCINO  
Date of Survey FEB. 1 - AUG. 31, 2008

Survey No. CCS - 04 - 002777  
Eqm. to lot 14789, Cad 797-D  
Lot No. 5 BLK # 3  
Location ANTIPULUAN NARRA, PALAWAN  
Cad/Map No.   
Date Approved AUGUST 17, 2010  
Area 300.50 M

TECHNICAL DESCRIPTION

TITLE LINE N 44-29 E, 1349.14 M FROM BLLM #1 CAD 797-D  
Narra Cadastre

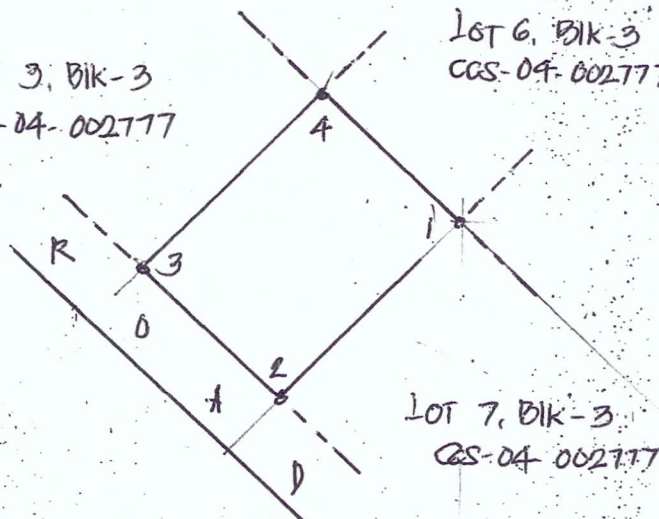
LINE	BEARINGS	DISTANCE	LINE	BEARINGS	DISTANCE
1-2	S 44-58 W	20.00 M			
2-3	N 46-05 W	15.00 M			
3-4	N 44-58 E	20.00 M			
4-1	S 46-05 E	15.00 M			

CERTIFIED XEROX COPY

JOANN P. PAZ  
FTV IN-CHARGE RECORDS UNIT  
DATE: 10 June 2010

Lot 3, Blk-3  
CCS-04-002777

Lot 6, Blk-3  
CCS-04-002777



Lot 7, Blk-3  
CCS-04-002777

FD. Researched by ANNA P. ORTIZ  
Sketched by AS  
Checked by AS

Date OCTOBER 10 2013  
Date 10-18-13  
Date 1.600



Republic of the Philippines  
Department of Environment and Natural Resources  
REGION IV  
COMMUNITY ENVIRONMENT & NATURAL RESOURCES OFFICE  
San Carlos, Palawan

RFP

Application No. 045315 - 2070

Survey No. CCS - 04 - 002777

Eqm. to lot 14389, Cad 797-D

Lot No. 5 BLK # 3

Location ANTIPULUAN NARRA, PALAWAN

Cad/Map No.

Date Approved AUGUST 17 2010

Area 300 SQ M

Applicant MARY ROSE E. BULATAD-TOMITA

Survey for ENGR. ROMEO G. TROCINO

Date of Survey FEB 1 - AUG 31 2008

TECHNICAL DESCRIPTION

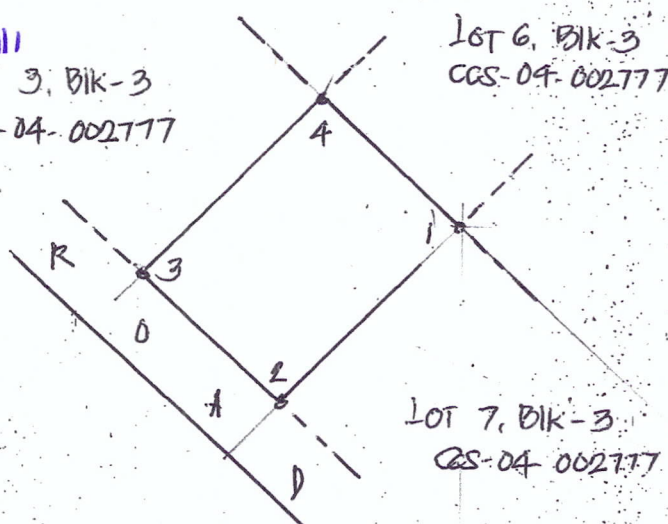
THE LINE N 44-29 E, 1349.14 M FROM BLLM #1 CAD 797-D  
Narra Cadastre

LINE	BEARINGS	DISTANCE	LINE	BEARINGS	DISTANCE
1-2	S 44-58 W	20.00 M	ES cgl.	long meas. 15 x 60	CHS
2-3	N 46-05 W	15.00 M			
3-4	N 44-58 E	20.00 M			
4-1	S 46-05 E	15.00 M			

CERTIFIED XEROX COPY

JOANN P. PAZ  
FTI/IN-CHARGE RECORDS UNIT

DATE: 10/18/13  
LOT 3, Blk-3  
CCS-04-002777



Researched by AND P. Ortiz

Sketched by AS

Checked by AS

Date OCTOBER 10 2013

Date 10-18-13

Date 10-18-13



Republic of the Philippines  
Department of Environment and Natural Resources  
REGION IV  
COMMUNITY ENVIRONMENT & NATURAL RESOURCES OFFICE  
Quezon-Narra Station, Palawan

RFP Application No: 045315 -  
Applicant: FENENA-T. ALBINO  
Survey for: Rep. of the Phils.  
Survey by: Engr. Romeo G. Trocino  
Date of Survey: Feb. 1 - Aug. 31, 2008  
Bearings: GRID  
Original Survey: \_\_\_\_\_

Survey No: CCS-04-002777  
Edmwr. to Lot 15013, cad 797-D  
Lot No: 3 Block G9  
Location: Antipulan, Narra, Pal  
Cad/Map No: 9 16/17 N, 118-24 1/2 E  
Date Approved: August 17, 2010  
Area: 300 Sq. M.

### TECHNICAL DESCRIPTION

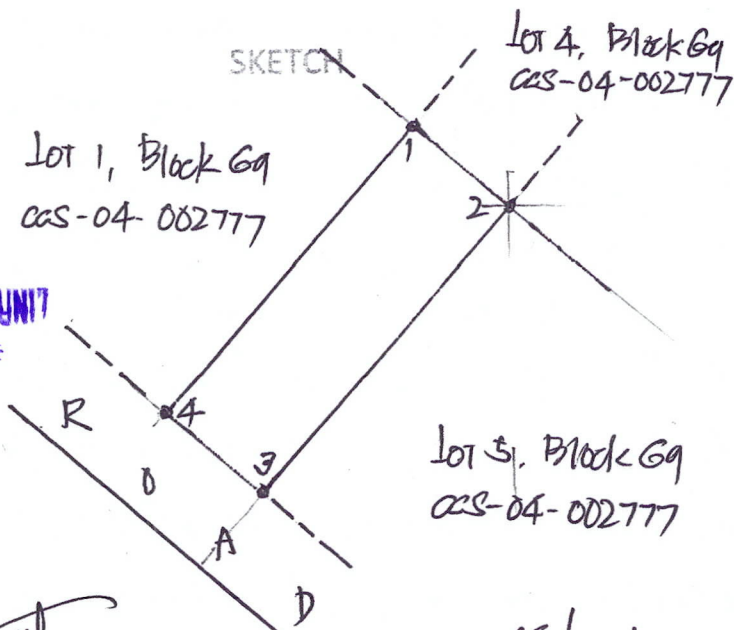
TIE LINE: N 86-33E, 735.21M, from BLM #1, Cad 797-D,  
Narra cadastre.

LINE	BEARINGS	DISTANCE	LINE	BEARINGS	DISTANCE
1-2	S 49-39E	10.00 M			
3	S 41-25W	30.01 M			
4	N 49-39W	10.00 M			
4-1	N 41-25E	30.01 M			

GS cyl. cone. marks. 15 x 40 cms.

**CERTIFIED XEROX COPY**

**JOANN P. PAZ**  
**FTI/IN-CHARGE RECORDS UNIT**  
DATE: Aug 2010



T.D Researched by: [Signature]  
Sketched by: \_\_\_\_\_  
Checked by: \_\_\_\_\_

Date: 06/22/22  
Date: \_\_\_\_\_  
Date: \_\_\_\_\_

Date: 06/22/22



Republic of the Philippines  
Department of Environment and Natural Resources  
REGION IV  
COMMUNITY ENVIRONMENT & NATURAL RESOURCES OFFICE  
Quezon-Narra Station, Palawan

RFP Application No: 045315  
Applicant: AL T. TURA  
Survey for: Rep. of the Phils.  
Survey by: Engr. Romeo G. Trocino  
Date of Survey: Feb. 1 - Aug. 31, 2008  
Bearings: GT21D  
Original Survey: \_\_\_\_\_

Survey No: COS-04-002777  
Eguir. to Lot 15611, Cad 797-D  
Lot No: 1, Block 69  
Location: Antipulan, Narra, Palawan  
Cad/Map No: 916/17 N, 118-29/E  
Date Approved: August 17, 2010  
Area: 298 Sq. M.

### TECHNICAL DESCRIPTION

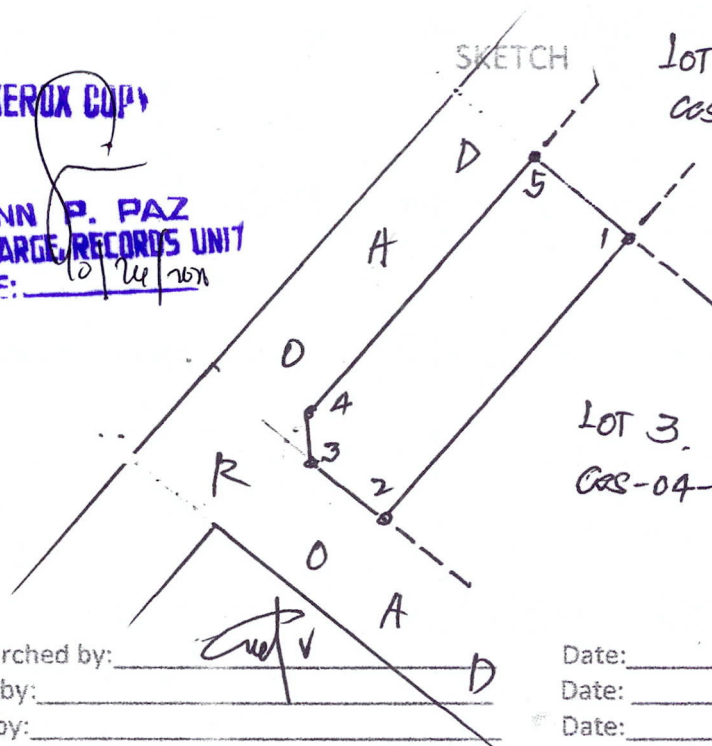
TIE LINE: N 86-33E, 735.21 M. from BLM #1, Cad 797-D, Narra cadastre.

LINE	BEARINGS	DISTANCE	LINE	BEARINGS	DISTANCE
1-2	S 41-25 W	30.01 M			
3	N 49-39 W	7.86 M			
4	N 04-07 W	3.00 M			
5	N 41-25 E	27.86 M			
5-1	S 49-39 E	10.00 M			

} GS Cyl. lone. meas. 15 x 40 cm.

**CERTIFIED XEROX COPY**

**JOANN P. PAZ**  
FTI/IN-CHARGE, RECORDS UNIT  
DATE: 10/24/2011



Lot 2, Block 69  
COS-04-002777

Lot 3, Block 69  
COS-04-002777

T.D Researched by: \_\_\_\_\_  
Sketched by: \_\_\_\_\_  
Checked by: \_\_\_\_\_

Date: 06/20/2022  
Date: \_\_\_\_\_  
Date: \_\_\_\_\_

1:60

Republic of the Philippines  
Department of Environment and Natural Resources  
REGION IV  
COMMUNITY ENVIRONMENT & NATURAL RESOURCES OFFICE  
Quezon-Narra Station, Palawan

RFP Application No: 045315

Applicant: AL T. TURZA  
Survey for: Rep. of the Phils.  
Survey by: Engr. Romeo G. Trocino  
Date of Survey: Feb 1 - Aug. 31, 2008  
Bearings: GRID  
Original Survey: \_\_\_\_\_

Survey No: COS-04-002777  
Equiv. to Lot 15611, Cad 797-D  
Lot No: 1, Block 69  
Location: Antipulan, Narra, Palawan  
Cad/Map No: 9 16/17 N, 118-29/E  
Date Approved: August 17, 2010  
Area: 298 Sq. M.

### TECHNICAL DESCRIPTION

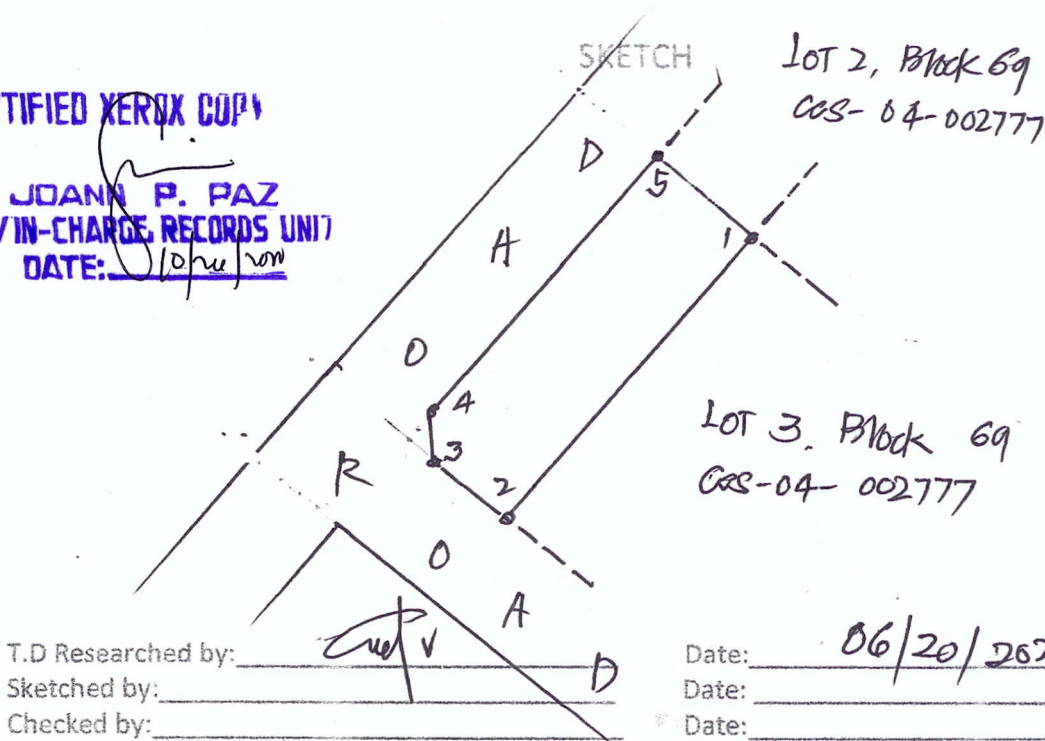
TIE LINE: N 86-33E, 735.21 M. from BLM #1, Cad 797-D, Narra cadastre.

LINE	BEARINGS	DISTANCE	LINE	BEARINGS	DISTANCE
1-2	S 41-25 W	30.01 M			
3	N 49-39 W	7.86 M			
4	N 04-07 W	3.00 M			
5	N 41-25 E	27.86 M			
5-1	S 49-39 E	10.00 M			

GS Cyl. cone. meas. 15x40 cm.

**CERTIFIED XEROX COPY**

**JOANN P. PAZ**  
FTI/IN-CHARGE, RECORDS UNIT  
DATE: 10/01/2009



1:60



Republic of the Philippines  
Department of Environment and Natural Resources  
REGION IV  
COMMUNITY ENVIRONMENT & NATURAL RESOURCES OFFICE  
Quezon-Narra Station, Palawan

RFP Application No: 045315

Applicant: MARK JOSEPH C. USTARES  
Survey for: Rep. of the Phils.  
Survey by: Romeo G. Trocino  
Date of Survey: Feb. 1 - Aug. 31, 2008  
Bearings: GRID  
Original Survey: \_\_\_\_\_

Survey No: COS-04-002777  
Equiv: to Lot 11470, Cad 797-D  
Lot No: 18, Block II  
Location: Antipulan, Narra, Palawan  
Cad/Map No: 9-16/17 N 118-24/25 E  
Date Approved: August 17, 2010  
Area: 300 Sq. M.

### TECHNICAL DESCRIPTION

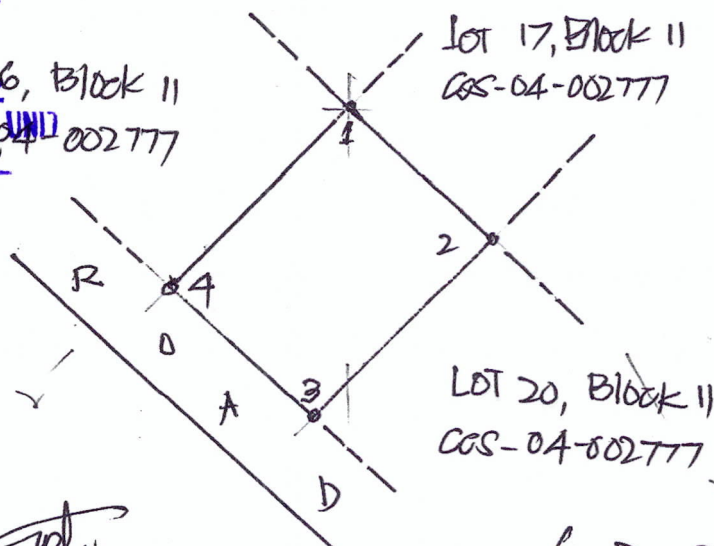
TIE LINE: N 49-53 E, 1,534.07 M. From BLM # 1  
Cad 797-D, Narra Cadastre.

LINE	BEARINGS	DISTANCE	LINE	BEARINGS	DISTANCE
1-2	S 48-47 E	15.00 M	} GS cyl. conc. mens. 15 x 40 cm.		
3	S 43-24 W	20.01 M			
4	N 48-47 W	15.00 M			
4-1	N 43-24 E	20.01 M			

**CERTIFIED XEROX COPY**

**JOANN P. PAZ**  
FTI/IN-CHARGE, RECORDS UNIT  
DATE: 12/26/2011

### SKETCH



T.D Researched by: [Signature]  
Sketched by: \_\_\_\_\_  
Checked by: \_\_\_\_\_

Date: 6-20-22  
Date: \_\_\_\_\_  
Date: \_\_\_\_\_

Republic of the Philippines  
Department of Environment and Natural Resources  
REGION IV  
COMMUNITY ENVIRONMENT & NATURAL RESOURCES OFFICE  
Quezon-Narra Station, Palawan

RFP Application No: 045315

Survey No: COS-04-002777

Applicant: MARK JOSEPH C. USTARES

Equiv. to Lot 11470, Cad 797-D

Survey for: Rep. of the Phils.

Lot No: 18, Block II

Survey by: Romeo G. Tracino

Location: Antipulan, Narra, Palawan

Date of Survey: Feb. 1 - Aug. 31, 2008

Cad/Map No: 0-16 N 118-24 E

Bearings: GRID

Date Approved: August 17, 2010

Original Survey: \_\_\_\_\_

Area: 300 Sq. M.

### TECHNICAL DESCRIPTION

TIE LINE: N 49-53 E, 1,534.07 M. From BLM # 1  
Cad 797-D, Narra Cadastre.

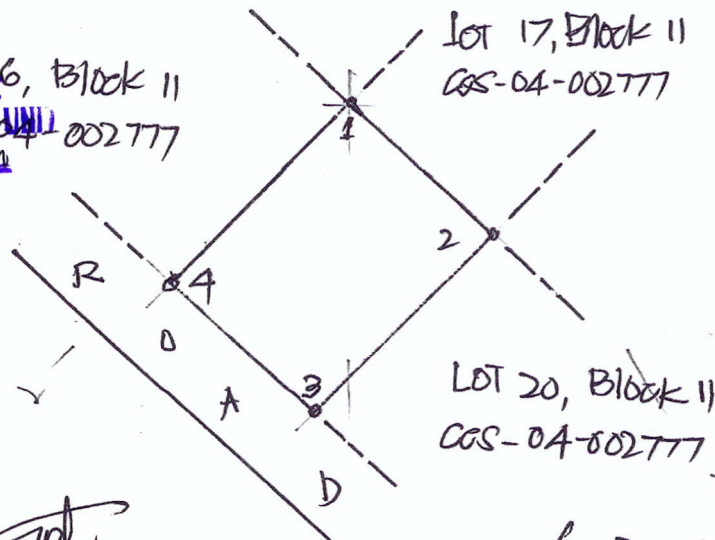
LINE	BEARINGS	DISTANCE	LINE	BEARINGS	DISTANCE
1-2	S 48-47 E	15.00 M			
3	S 43-24 W	20.01 M			
4	N 48-47 W	15.00 M			
4-1	N 43-24 E	20.01 M			

} GS by 1. CONC. MONS. 15 x 40 CM.

CERTIFIED XEROX COPY

SKETCH

JOANN P. PAZ  
FTI/IN-CHARGE, RECORDS UNIT  
DATE: 10/24/2011



T.D. Researched by: \_\_\_\_\_  
Sketched by: \_\_\_\_\_  
Checked by: \_\_\_\_\_

Date: 6-20-22  
Date: \_\_\_\_\_  
Date: \_\_\_\_\_



Republic of the Philippines  
Department of Environment and Natural Resources  
REGION IV  
COMMUNITY ENVIRONMENT & NATURAL RESOURCES OFFICE  
Quezon-Narra Station, Palawan

RFP Application No: 045315

Applicant: MANNY S. MORALDE  
Survey for: Rep. of the Pmis.  
Survey by: Rommel G. Trocino  
Date of Survey: Feb 1 - Aug. 31, 2008  
Bearings: GRID  
Original Survey: Mar. 11 - Aug. 9, 1984

Survey No: Cas-04-002777  
Equiv. to Lot 16214, Cad 797-D  
Lot No: 4, Block 117  
Location: Antipulman, Narra, Pal.  
Cad/Map No: 9 16/17 N, 118-24 E  
Date Approved: August 17, 2021  
Area: 304 Sq. M.

### TECHNICAL DESCRIPTION

TIE LINE: N 33-36 E, 536.25 M., from BLM # 1, Cad 797-D, Narra Cadastre.

LINE	BEARINGS	DISTANCE	LINE	BEARINGS	DISTANCE
1-2	N 38-35 E	16.65 M			
3	S 51-25 E	17.75 M			
4	S 38-35 W	17.58 M			
4-1	N 48-25 W	17.77 M			

GS gyl. conc. mbrs. 15x40 cms

CERTIFIED XEROX COPY

JOANN P. PAZ  
FTI/IN-CHARGE, RECORDS UNIT  
DATE: 10/20/2021

Lot 2, Block 117  
CAS-04-002777

Lot 3, Block 117  
CAS-04-002777

Lot 6, Block 117  
CAS-04-002777

T.D Researched by: [Signature]  
Sketched by: [Signature]  
Checked by: [Signature]

Date: 10-21-21  
Date:                       
Date:

Republic of the Philippines  
Department of Environment and Natural Resources  
REGION IV  
COMMUNITY ENVIRONMENT & NATURAL RESOURCES OFFICE  
Quezon-Narra Station, Palawan

RFP Application No: 045315

Applicant: MANNY S. MORALDE  
Survey for: Rep. of the Phils.  
Survey by: Romeo G. Tracino  
Date of Survey: Feb 1 - Aug. 31, 2008  
Bearings: GRID  
Original Survey: Mar. 11 - Aug. 9, 1984

Survey No: COS-04-002777  
Equiv: to Lot 16214, Cad 797-D  
Lot No: 4, Block 117  
Location: Antipulan, Narra, Pal.  
Cad/Map No: 9 16/17 N, 118-24 E  
Date Approved: August 17, 2021  
Area: 304 sq. m.

### TECHNICAL DESCRIPTION

TIE LINE: N 33-36 E, 536.25 M., from BLM # 1, Cad 797-D,  
Narra Cadastre.

LINE	BEARINGS	DISTANCE	LINE	BEARINGS	DISTANCE
1-2	N 38-35 E	16.65 M			
3	S 51-25 E	17.75 M			
4	S 38-35 W	17.58 M			
4-1	N 48-25 W	17.77 M			

GS cyl. conc. mon. 15x40 cms

SKETCH

**CERTIFIED XEROX COPY**

**JOANN P. PAZ**  
**FTI/IN-CHARGE, RECORDS UNIT**  
DATE: 10/21/21

Lot 2, Block 117  
COS-04-002777

Lot 3, Block 117  
COS-04-002777

Lot 6, Block 117  
COS-04-002777

T.D. Researched by: [Signature]  
Sketched by: [Signature]  
Checked by: [Signature]

Date: 10-21-21  
Date:                       
Date:                     

1:6



Republic of the Philippines  
Department of Environment and Natural Resources  
REGION IV  
COMMUNITY ENVIRONMENT & NATURAL RESOURCES OFFICE  
Quezon-Narra Station, Palawan

RFP Application No: 045315-2445

Applicant: MARINA S. MORALDE  
Survey for: Rep. of the Phils.  
Survey by: Rommel G. Tracino  
Date of Survey: Feb. 1 - Aug. 31, 2008  
Bearings: GRID  
Original Survey: Mar 11 - Aug. 9, 1984

Survey No: Cas-04-002777  
Equiv to Lot 16215, Cad 797-D  
Lot No: 5 Block 117  
Location: Antipulman, Narra, Pal.  
Cad/Map No: 9-14/17 N 118 2/4 E  
Date Approved: August 17, 2010  
Area: 300 Sq. m.

### TECHNICAL DESCRIPTION

TIE LINE: S 34° - 30° E, 169.96 M from BLM # 1, Cad 797-D  
Narra Cadastre

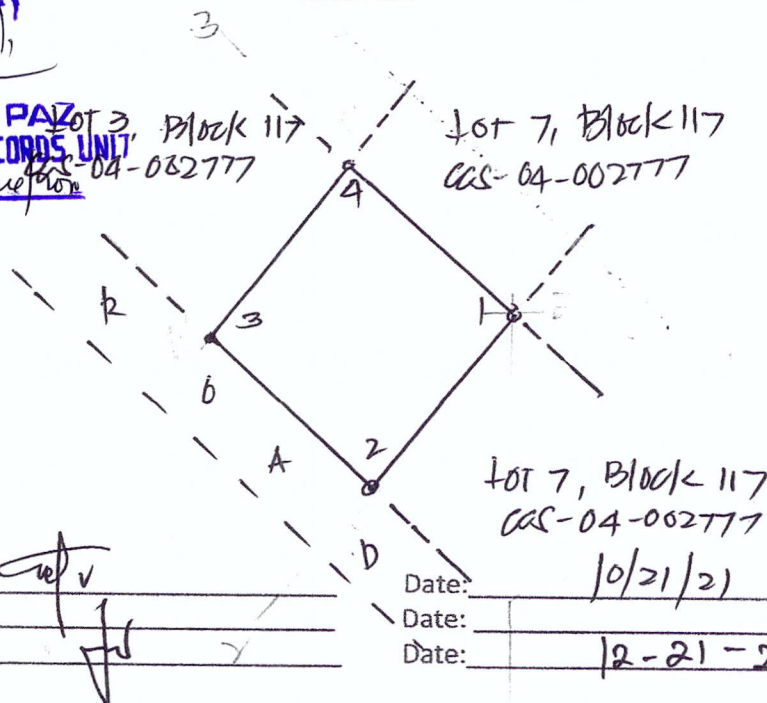
LINE	BEARINGS	DISTANCE	LINE	BEARINGS	DISTANCE
1-2	S 38° - 35° W	8.08 M			
3	N 46° - 00° W	7.08 M			
4	N 38° - 35° E	17.28 M			
4-1	S 48° - 25° E	17.03 M			

65 sq. m. conc. areas. 15 x 40 m

**CERTIFIED XEROX COPY**

**SKETCH**

**JOANN P. PAZ**  
**FTI/IN-CHARGE, RECORDS UNIT**  
DATE: 10/21/2010



T.D Researched by: [Signature]  
Sketched by: [Signature]  
Checked by: [Signature]

Date: 10/21/2010  
Date: 12-21-21  
Date: 12-21-21

Republic of the Philippines  
Department of Environment and Natural Resources  
REGION IV  
COMMUNITY ENVIRONMENT & NATURAL RESOURCES OFFICE  
Quezon-Narra Station, Palawan

REF Application No: 045315-2445

Applicant: MARINA S. MORALDE  
Survey for: Rep. of the Phils.  
Survey by: Rommel G. Tronzo  
Date of Survey: Feb. 1 - Aug. 31, 2008  
Bearings: GRID  
Original Survey: Mar 11 - Aug. 9, 1984

Survey No: Cas-04-002777  
Equiv to Lot 16215, Cad 797-D  
Lot No: 5 Block 117  
Location: Antipulman, Narra, Pal.  
Cad/Map No: 9-16/17 N 118 3/4 E  
Date Approved: August 17, 2010  
Area: 300 Sq. m.

### TECHNICAL DESCRIPTION

TIE LINE: S 34-30 E, 169.96 M from BLM # 1, Cad 797-D  
Narra Cadastre

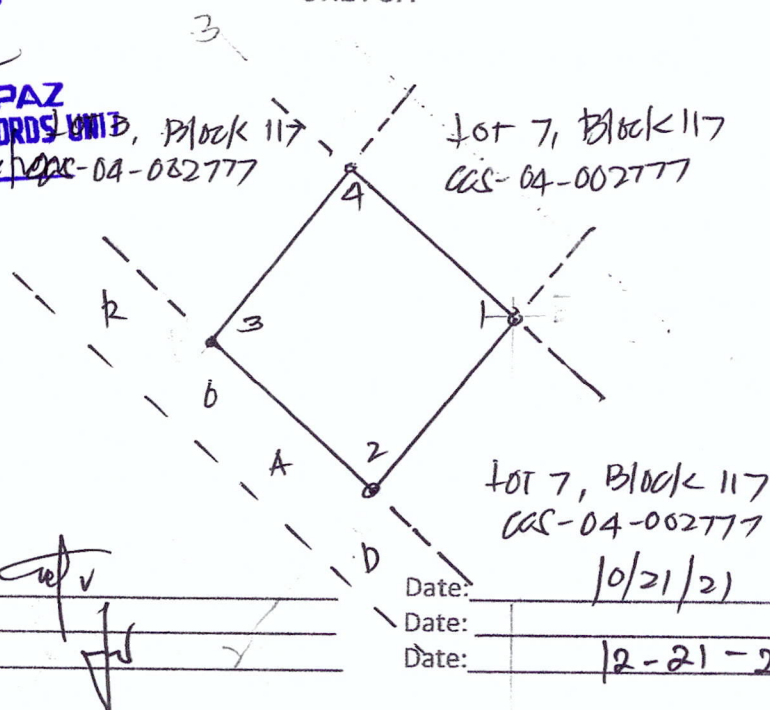
LINE	BEARINGS	DISTANCE	LINE	BEARINGS	DISTANCE
1-2	S 38-35 W	8.08 M			
3	N 46-00 W	7.08 M			
4	N 38-35 E	17.28 M			
4-1	S 48-25 E	17.03 M			

65 sq. conc. meas. 15 x 40 mgs

**CERTIFIED XEROX COPY**

**SKETCH**

**JOANN P. PAZ**  
**FTI/IN-CHARGE RECORDS UNIT**  
DATE: 10/21/21



T.D Researched by: [Signature]  
Sketched by: [Signature]  
Checked by: [Signature]

Date: 10/21/21  
Date: 12-21-21  
Date: 12-21-21



Republic of the Philippines  
Department of Environment and Natural Resources  
REGION IV  
COMMUNITY ENVIRONMENT & NATURAL RESOURCES OFFICE  
Quezon-Narra Station, Palawan

RFP Application No: 045315 - 2442

Applicant: JEBRIEL SAN ALEC C. VALENZUELA

Survey for: Rep. of the Phils.

Survey by: Engr. Romeo G. Trocino

Date of Survey: Feb. 1 - Aug. 31, 2008

Bearings: GRID

Original Survey: March 11 - August 9, 1984

Survey No: CAS-04-002777

Four: Lot 16031 Cad 797-D

Lot No: 5, Block 106

Location: Antipalan, Narra, Pal.

Cad/Map No: 9-1/17 N 9/24/25 F

Date Approved: August 17, 2010

Area: 300 Sq. M.

### TECHNICAL DESCRIPTION

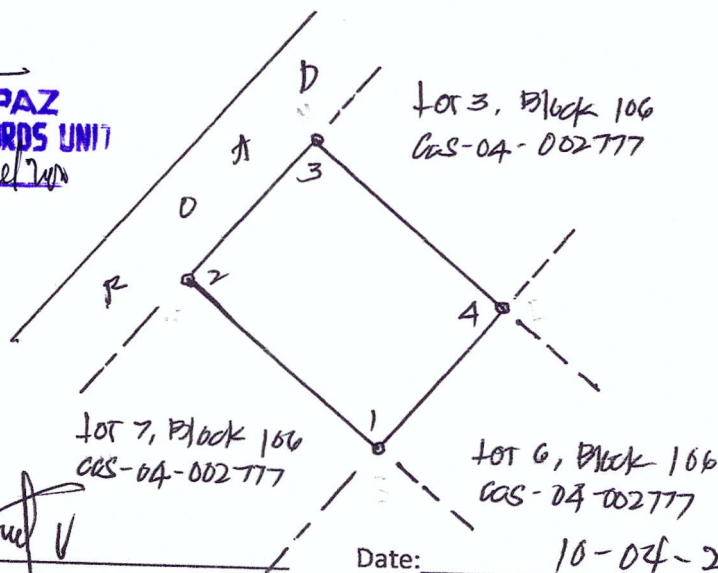
TIE LINE: S 48-08 E, 372.22 M. From BLM # 1, Cad 797-D, Narra Cadastre

LINE	BEARINGS	DISTANCE	LINE	BEARINGS	DISTANCE
1-2	N 48-29 W	20.00 M	} GS cy. line. meas. 15 x 40 eng.		
3	N 41-35 E	15.00 M			
4	S 48-29 E	20.00 M			
4-1	S 41-35 W	15.00 M			

**CERTIFIED XEROX COPY**

### SKETCH

**JOANN P. PAZ**  
FTI/IN-CHARGE, RECORDS UNIT  
DATE: 10/26/2010



T.D Researched by: [Signature]

Sketched by: [Signature]

Checked by: [Signature]

Date: 10-04-21

Date: 10-04-21

Date: 10-04-21

Republic of the Philippines  
Department of Environment and Natural Resources  
REGION IV  
COMMUNITY ENVIRONMENT & NATURAL RESOURCES OFFICE  
Quezon-Narra Station, Palawan

RFP Application No: 045315 - 2442

Applicant: JEBRIEL SAN ALEC C. VALENZUELA

Survey for: Rep. of the Phils.

Survey by: Engr. Romeo G. Trocino

Date of Survey: Feb. 1 - Aug. 31, 2008

Bearings: GRID

Original Survey: March 11 - August 9, 1984

Survey No: CAS-04-002777

Four lots 16031 Cad 797-D

Lot No: 5, Block 106

Location: Antipalan, Narra, Pal.

Cad/Map No: 9-1/2 N 9/2 24/25 F

Date Approved: August 17, 2010

Area: 300 Sq. m.

### TECHNICAL DESCRIPTION

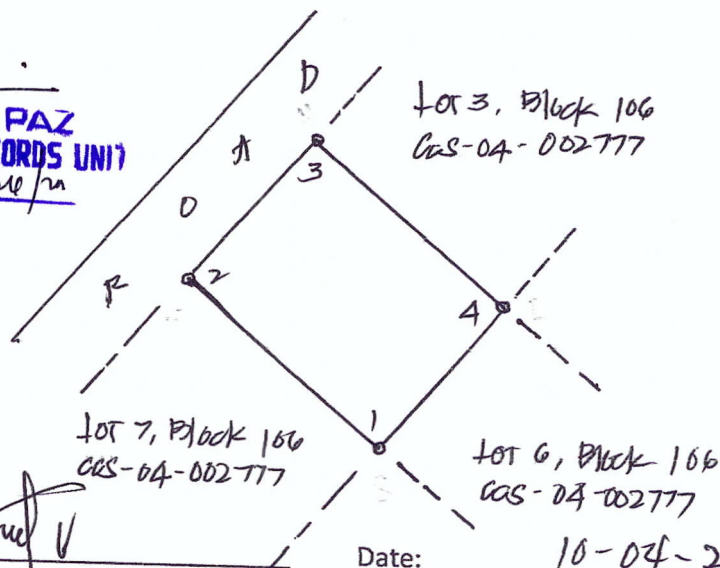
TIE LINE: S 48-08 E, 372.22 M, From BLM # 1, Cad 797-D, Narra Cadastre

LINE	BEARINGS	DISTANCE	LINE	BEARINGS	DISTANCE
1-2	N 48-29 W	20.00 M	} GS cy. line. meas. 15 x 40 eng.		
3	N 41-35 E	15.00 M			
4	S 48-29 E	20.00 M			
4-1	S 41-35 W	15.00 M			

### SKETCH

CERTIFIED XEROX COPY

JOANN P. PAZ  
FTI/IN-CHARGE, RECORDS UNIT  
DATE: 10/16/10



T.D Researched by: [Signature]

Sketched by: [Signature]

Checked by: [Signature]

Date: 10-04-21

Date: 10-04-21

Date: 10-04-21



Republic of the Philippines  
Department of Environment and Natural Resources  
REGION IV  
COMMUNITY ENVIRONMENT & NATURAL RESOURCES OFFICE  
Quezon-Narra Station, Palawan

RFP Application No: 045315 - 2440

Applicant: ALICIA C. VALENZUELA  
Survey for: Rep. of the Phils  
Survey by: Engr. Romeo G. Trocino  
Date of Survey: Feb. 1 - Aug. 31, 2008  
Bearings: GRID  
Original Survey: Mar. 11 - Aug. 9, 1984

Survey No: CES-04-002777  
Equiv. to Lot 16029, Cad 797-D  
Lot No: 3, Block 106  
Location: Antipulan, Narra, Pal.  
Cad/Map No: 9-16/17 N 112-04/2 E.  
Date Approved: August 17, 2010  
Area: 300 Sq. M.

### TECHNICAL DESCRIPTION

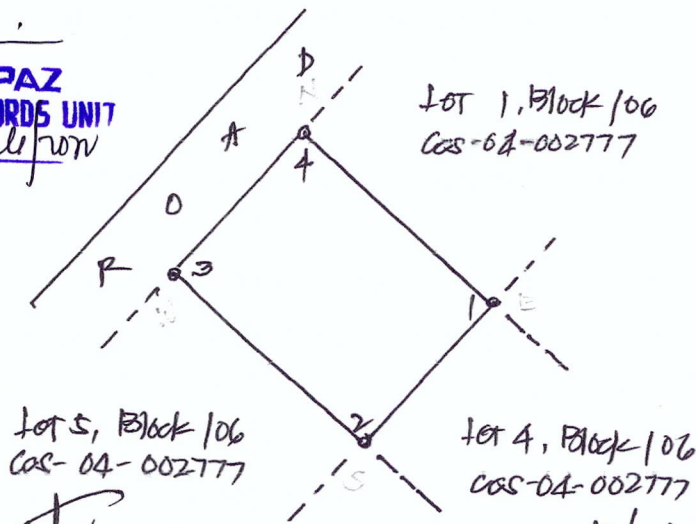
TIE LINE: S 52-44 E, 373.27 M., from BLM #1, Cad 797-D,  
Narra Cadastre.

LINE	BEARINGS	DISTANCE	LINE	BEARINGS	DISTANCE
1-2	S 41-35 W	15.60 M	}	GS agl. none. more. 15 x 40 mns.	
3	N 48-29 W	20.00 M			
4	N 41-35 E	15.00 M			
4-1	S 48-29 E	20.00 M			

**CERTIFIED XEROX COPY**

**SKETCH**

**JOANN P. PAZ**  
**FTI/IN-CHARGE, RECORDS UNIT**  
DATE: 10/04/21



T.D Researched by: [Signature]  
Sketched by: [Signature]  
Checked by: [Signature]

Date: 10/04/21  
Date: 10-4-21  
Date: 10-4-21

1:600

Republic of the Philippines  
Department of Environment and Natural Resources  
REGION IV  
COMMUNITY ENVIRONMENT & NATURAL RESOURCES OFFICE  
Quezon-Narra Station, Palawan

RFP Application No: 045315 - 2440

Applicant: ALICIA C. VALENZUELA  
Survey for: Rep. of the Phils  
Survey by: Engr. Romeo G. Trocino  
Date of Survey: Feb. 1 - Aug. 31, 2008  
Bearings: GRID  
Original Survey: Mar. 11 - Aug. 9, 1984

Survey No: CES-04-002777  
Equiv. to Lot 16029, Cad 797-D  
Lot No: 3, Block 106  
Location: Antipulan, Narra, Pal.  
Cad/Map No: 9-6/17 N 118-44 E  
Date Approved: August 17, 2010  
Area: 300 Sq. M.

### TECHNICAL DESCRIPTION

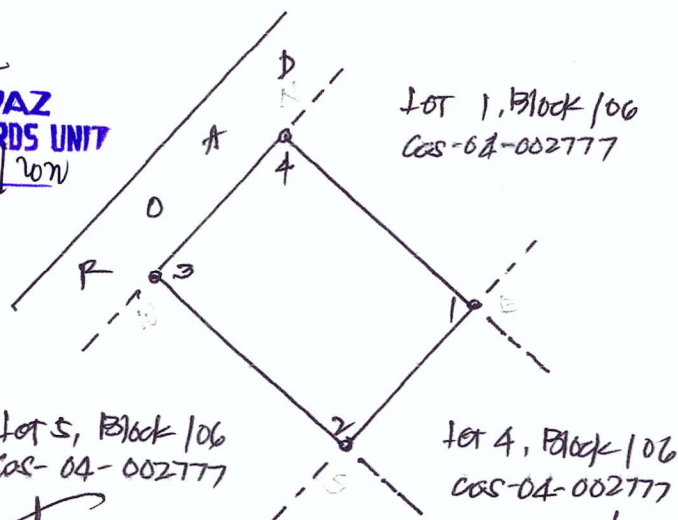
TIE LINE: S 52-44 E, 373.27 M., From BLM #1, Cad 797-D,  
Narra Cadastre.

LINE	BEARINGS	DISTANCE	LINE	BEARINGS	DISTANCE
1-2	S 41-35 W	15.00 M	}	GS ag. lone. mon. 15 x 40 mgs.	
3	N 48-29 W	20.00 M			
4	N 41-35 E	15.00 M			
4-1	S 48-29 E	20.00 M			

CERTIFIED XEROX COPY

SKETCH

**JOANN P. PAZ**  
FTI/IN-CHARGE, RECORDS UNIT  
DATE: 10/26/2011



T.D Researched by: [Signature]  
Sketched by: [Signature]  
Checked by: [Signature]

Date: 10/04/21  
Date: 10-4-21  
Date: 10-4-21

1:600



Republic of the Philippines  
Department of Environment and Natural Resources  
REGION IV  
COMMUNITY ENVIRONMENT & NATURAL RESOURCES OFFICE  
Quezon-Narra Station, Palawan

RFP Application No: 045315 - 2441

Applicant: JEAN STEPHANIE C. VALENZUELA  
Survey for: Rep. of the Phils.  
Survey by: Engr. Romeo G. Trocino  
Date of Survey: Feb. 1 - Aug. 31, 2008  
Bearings: GRID  
Original Survey: Mar 11 - Aug. 9, 1984

Survey No: CGS-04-002777  
Equiv: to Lot 16032, Cad 797-D  
Lot No: 6, Block 106  
Location: Antipulan, Narra Tnl.  
Cad/Map No: 9 16/17 N 118 24/25  
Date Approved: August 17, 2010  
Area: 300 Sq. M.

### TECHNICAL DESCRIPTION

TIE LINE: S 42-08E, 372.22 M. from BULN # 1, Cad 797-D, Narra Cadastre.

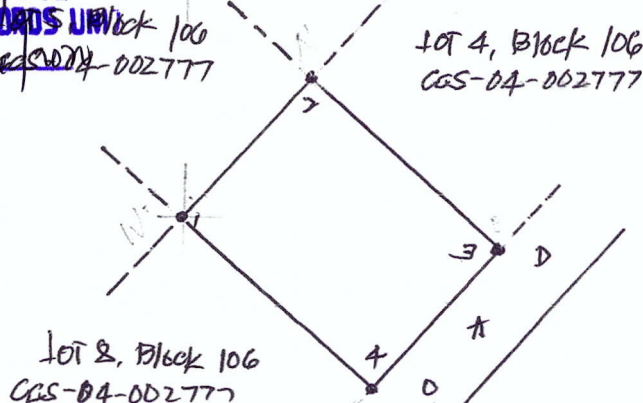
LINE	BEARINGS	DISTANCE	LINE	BEARINGS	DISTANCE
1-2	N 41-35 E	15.00 M			
3	S 42-29 E	20.00 M			
4	S 41-35 W	15.00 M			
4-1	N 48-29 W	20.00 M			

GS cyl. cone. mens. 15x40 cms.

**CERTIFIED XEROX COPY**

**SKETCH**

**JOANN P. PAZ**  
**FTV/IN-CHARGE RECORDS UNIT**  
DATE: 10/07/21



T.D. Researched by: [Signature]  
Sketched by: [Signature]  
Checked by: [Signature]

Date: 10/07/21  
Date: 10-4-21  
Date: 10-4-21

Republic of the Philippines  
Department of Environment and Natural Resources  
REGION IV  
COMMUNITY ENVIRONMENT & NATURAL RESOURCES OFFICE  
Quezon-Narra Station, Palawan

RFP Application No: 045315 - 2441

Applicant: JEAN STEPHANIE C. VALENZUELA  
Survey for: Rep. of the Phils.  
Survey by: Enr. Romeo G. Trocino  
Date of Survey: Feb. 1 - Aug. 31, 2008  
Bearings: GRID  
Original Survey: Mar 11 - Aug. 9, 1984

Survey No: CCS-04-002777  
Equiv: to Lot 16632, cad 797-D  
Lot No: 6, Block 106  
Location: Antipulan, Narra Pal.  
Cad/Map No: 9 16/17 N 118 24/25 E  
Date Approved: August 17, 2010  
Area: 300 Sq. M.

### TECHNICAL DESCRIPTION

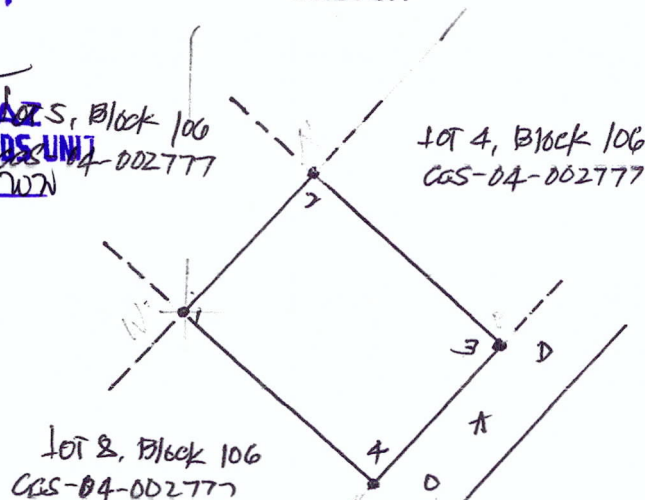
TIE LINE: S 42-08 E, 372.22 M. from BLM # 1, Cad 797-D, Narra Cadastre.

LINE	BEARINGS	DISTANCE	LINE	BEARINGS	DISTANCE
1-2	N 41-35 E	15.00 M	} GS cy. cone. mone.		
3	S 42-29 E	20.00 M			
4	S 41-35 W	15.00 M			
4-1	N 48-29 W	20.00 M			

**CERTIFIED XEROX COPY**

**SKETCH**

**JOANN P. PABLOS**  
**FTI/IN-CHARGE, RECORDS UNIT**  
DATE: 10/26/2021



T.D Researched by: [Signature]  
Sketched by: [Signature]  
Checked by: [Signature]

Date: 10/04/21  
Date: 10-4-21  
Date: 10-4-21



Republic of the Philippines  
Department of Environment and Natural Resources  
REGION IV  
COMMUNITY ENVIRONMENT & NATURAL RESOURCES OFFICE  
Quezon-Narra Station, Palawan

RFP Application No: 045315 - 2441

Applicant: JEA STEPHANIE C. VALENZUELA  
Survey for: Rep. of the Phils.  
Survey by: Engr. Romeo G. Trocino  
Date of Survey: Feb. 1 - Aug. 31, 2008  
Bearings: GRID  
Original Survey: Mar 11 - Aug. 9, 1984

Survey No: CES-04-002777  
Equiv. to Lot 16032, cad 797-D  
Lot No: 6, Block 106  
Location: Antipulman, Narra Pal.  
Cad/Map No: 19 16/17 N 118 24/25 E  
Date Approved: August 17, 2010  
Area: 300 sq. m.

### TECHNICAL DESCRIPTION

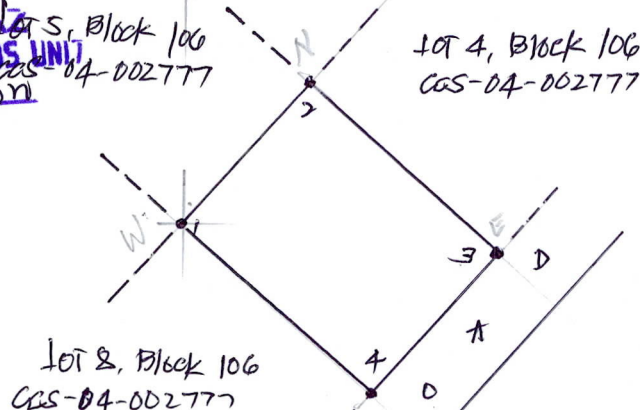
TIE LINE: S 42-08 E, 372.22 M., from BLM # 1, Cad 797-D, Narra Cadastre.

LINE	BEARINGS	DISTANCE	LINE	BEARINGS	DISTANCE
1-2	N 41-35 E	15.00 M	} GS cyl. cone. mens. 15 x 40 cms.		
2-3	S 48-29 E	20.00 M			
3-4	S 41-35 W	15.00 M			
4-1	N 48-29 W	20.00 M			

**CERTIFIED XEROX COPY**

**SKETCH**

**JOANN P. PAZ**  
FTI/IN-CHARGE, RECORDS UNIT  
DATE: 10/04/21



T.D. Researched by: [Signature]  
Sketched by: [Signature]  
Checked by: [Signature]

Date: 10/04/21  
Date: 10-4-21  
Date: 10-4-21



Republic of the Philippines  
Department of Environment and Natural Resources  
REGION IV  
COMMUNITY ENVIRONMENT & NATURAL RESOURCES OFFICE  
Narra, Palawan

RFP Application No. 045315-2130  
Applicant ANDREW J. SIDONGA  
Survey for Eng. Romeo G. Tracina  
Survey by Feb. 1 - August 31, 2008  
Date of Survey

Survey No. CES-04-002777  
Fam/ to lot 14372, cad 797-D  
Lot No. 11 Block 1  
Location Antipulan, Tawa, Palau  
Cad/Map No. Antipulan 17, 2010  
Date Approved 217 sq. m.  
Area

TECHNICAL DESCRIPTION

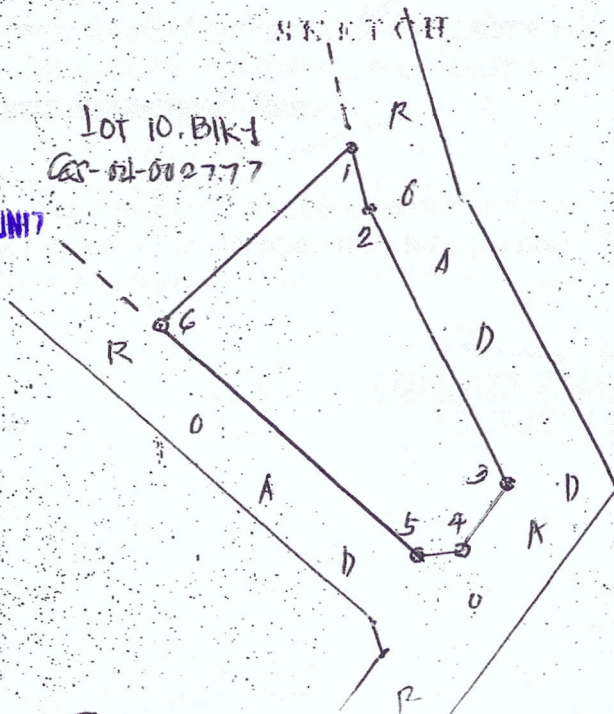
TIE LINE N 45-12 E, 1425.43 M. From BLN #1, Cad 797-D,  
Narra, Candastre.

LINE	BEARINGS	DISTANCE	LINE	BEARINGS	DISTANCE
1-2	S 10-01 E	4.39 M			
3	S 24-40 E	19.95 M			
4	S 34-29 W	5.18 M			
5	S 84-12 W	3.00 M			
6	N 46-05 W	22.58 M			
6-1	N 49-03 E	17.44 M			

CERTIFIED XEROX COPY

JOANN P. PAZ  
FTI/IN-CHARGE, RECORDS UNIT  
DATE: 12/16/2011

Lot 10, BIKI  
CES-04-002777



7-19-10



Republic of the Philippines  
Department of Environment and Natural Resources  
REGION IV  
COMMUNITY ENVIRONMENT & NATURAL RESOURCES OFFICE  
Narra, Palawan

Applicant ANDREW J. SIDONGA  
Survey for Eng. Romeo G. Tracina  
Date of Survey Feb. 1 - August 31, 2008

Survey No. CES-04-002777  
Family to lot 14372, cord 797  
Lot No. 11 Block 1  
Location Antipalan, Narra, Palawan  
Cad/Map No.   
Date Approved August 17, 2010  
Area 277 sq. m.

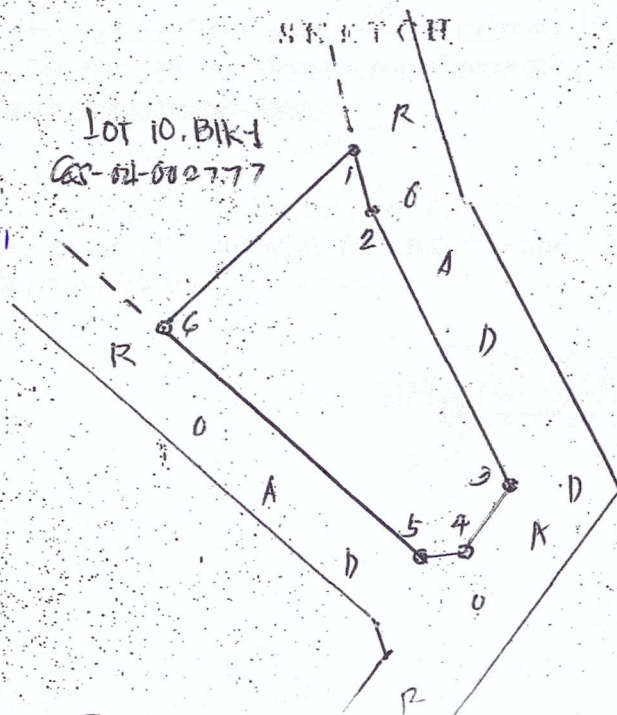
TECHNICAL DESCRIPTION

TIE LINE N 45° 12' E, 1425.43 M. From BLU #1, Cord 797-D,  
Narra, Cordastic.

LINE	BEARINGS	DISTANCE	LINE	BEARINGS	DISTANCE
1-2	S 10° 01' E	4.39 M			
3	S 24° 40' E	19.95 M			
4	S 34° 29' W	5.18 M			
5	S 84° 12' W	3.00 M			
6	N 46° 05' W	22.58 M			
6-1	N 49° 03' E	17.44 M			

CERTIFIED XEROX COPY

JOANN P. PAZ  
FTI-IN-CHARGE, RECORDS UNIT  
DATE: Apr 10, 2010



7-19-13



Republic of the Philippines  
Department of Environment and Natural Resources  
REGION IV  
COMMUNITY ENVIRONMENT & NATURAL RESOURCES OFFICE  
Narra, Palawan

RPP Application No. 045318-788  
Applicant MARICEL E. LOQUIAS  
Survey for Engr. Romeo G. Trocino  
Survey by Nov. 18-22, 2010  
Date of Survey Nov. 18-22, 2010  
Bearings - GRID

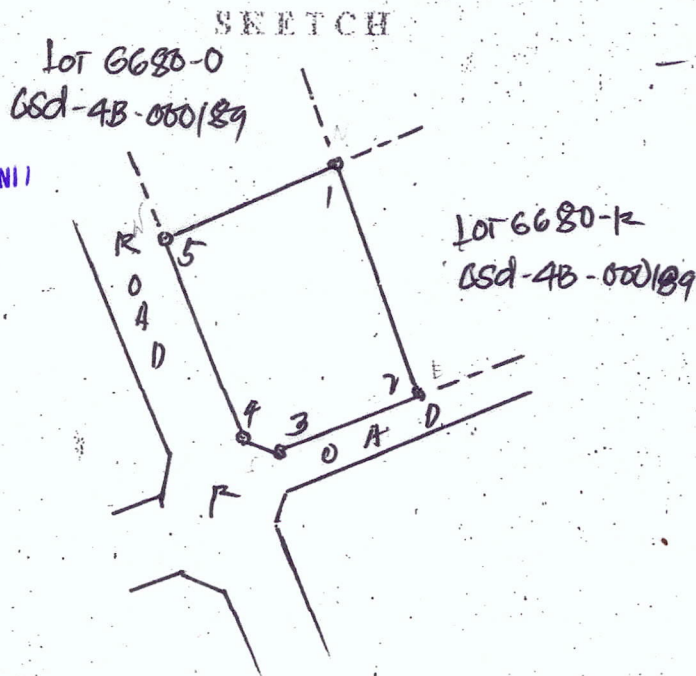
Survey No. Csd-4B-000189  
Ewin. to Lot 17591 cad 797  
Lot No. 6680-P  
Location Batang-batang, Narra  
Cad/Map No.   
Date Approved Sept. 20, 2011  
Area 1257 sq. m.

TECHNICAL DESCRIPTION

TIE LINE S 42-57W, 11,918.33 M. From BLM #1, Cad 797-D, Narra cadastre.

LINE	BEARINGS	DISTANCE	LINE	BEARINGS	DISTANCE
1-2	S 19-20 E	17.91 M			
3	S 67-24 W	12.46 M			
4	N 66-34 W	2.55 M			
5	N 20-32 W	16.06 M			
5-1	N 67-24 E	14.68 M			

-16.90 +15.92  
CERTIFIED XEROX COPY  
+ 1.01  
+ 15.03  
+ 5.64  
DATE: 11/10/13  
100 = 201



Narra  
IN 1998 ONE OF  
CITY MARGINAL  
plus survey  
6/10/13  
10-H  
1582

T.D. Researched by: [Signature]  
Sketched by: [Signature]

Date: 9-27-11  
Date: 10-24-11



Republic of the Philippines  
Department of Environment and Natural Resources  
REGION IV  
COMMUNITY ENVIRONMENT & NATURAL RESOURCES OFFICE  
Narra, Palawan

RPP Application No. 045315-788  
Applicant MAKICEL E. LOQUIAS  
Survey for Engr. Romeo G. Trocino  
Survey by Engr. Romeo G. Trocino  
Date of Survey Nov. 18-22, 2010  
Bearings - G210

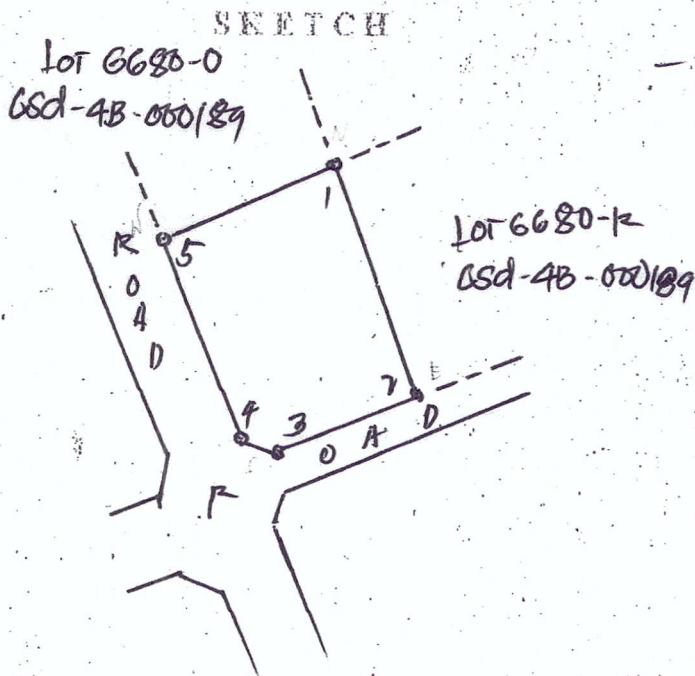
Survey No. Csd-4B-000189  
Easement to Lot 17597, cad 797  
Lot No. 6680-P  
Location Batang-batang, Narra  
Cad/Map No.   
Date Approved Sept. 20, 2011  
Area 1257 sq. m.

TECHNICAL DESCRIPTION

TIE LINE S 42-57W, 11,918.33 M. From BLM #1, Cad 797-n, Narra cadastre.

LINE	BEARINGS	DISTANCE	LINE	BEARINGS	DISTANCE
1-2	S 19-20 E	17.91 M			
3	S 67-24 W	12.46 M			
4	N 66-34 W	2.55 M			
5	N 20-32 W	16.06 M			
5-1	N 67-24 E	14.68 M			

-16.90 +15.92  
CERTIFIED XEROX COPY  
+1.01  
+15.03 -15.43  
JOANN P. PAZ  
FTV IN-CHARGE, RECORDS UNIT  
DATE: 10/10/11  
100 = 1001



NARRA  
- IN 1998 DATE OF  
ENTRY APPLICANT  
plus owner  
6/10/17

T.D. Researched by: [Signature]  
Sketched by: [Signature]

Date: 9-27-11  
Date: 10-24-11