



Republic of the Philippines
Department of Environment and Natural Resources
MIMAROPA REGION
PROVINCIAL ENVIRONMENT AND NATURAL RESOURCES OFFICE
Bgy. Sta. Monica, Puerto Princesa City, Palawan
Telfax No. (048) 434-8791
Email Add: penropalawan@denr.gov.ph

January 11, 2023

MEMORANDUM

FOR : The Regional Executive Director
1515 DENR By the Bay Bldg., Roxas Blvd.
Barangay 668, Ermita, Manila

ATTENTION : The OIC-Assistant Regional Director for Technical Services
The OIC-Chief, Surveys and Mapping Division

FROM : The Provincial of Environment and
Natural Resources Officer


SUBJECT : **REQUEST FOR CONFIRMATION OF LAND
CLASSIFICATION STATUS OF LOT 66, SGS-4B-000104-
D FOR CARPETA WITH FPA NO. 045318-2337**

This pertains to carpeta with FPA No. 045318-2337 applied by Ms. Kristine M. Magaling covering Lot 66, Sgs-4B-000104-D requesting for confirmation of land classification status.


Per plotting and projection of this office using its tie line S82-35W, 16,469.40 m. from BLLM No. 1, Cad.862-D, Roxas Cadastre, the lot falls to Unclassified Public Forest.

Attached is a map projection of this office for ready reference.

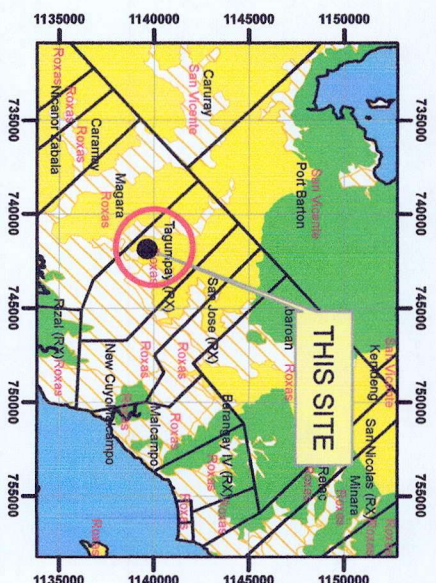
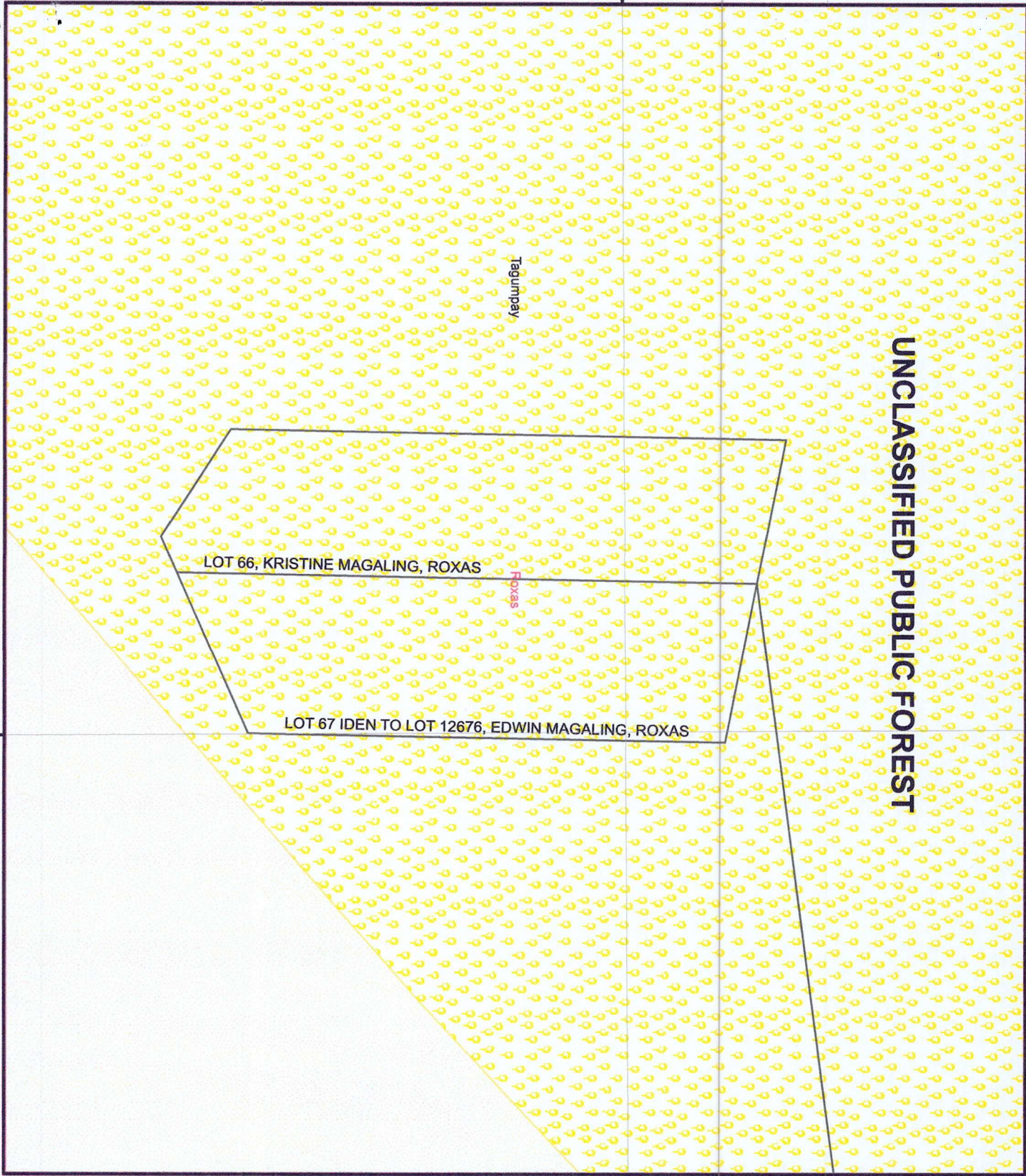
For further evaluation and consideration.


FELIZARDO B. CAYATOC

Reference No: 2022-10270
TSD/RPS/SMU

DENR-PALAWAN
PENRO-RECORDS
RELEASED
By 
Date 16 JAN 2023 CN 23-134

UNCLASSIFIED PUBLIC FOREST



LOCATION MAP SCALE 1:700,000



MAP SHOWING

THE RELATIVE LOCATION OF LOT 1124-D (ADJACENT)
FOR LC CERTIFICATION APPLIED BY
KRISTINE MAGALING

Located at Brgy. Tagumpay
Municipality of Roxas
Province of Palawan

Coordinate System: Luzon 1911 UTM Zone 50N
Projection: Transverse Mercator
Datum: Luzon 1911

SCALE 1:2000

Legend

LC STATUS

- Alienable & Disposable
- No Data
- UPF
- Communal Forest
- Forestland

Prepared by:

DAVE N. BALMORES
For III

DONNA BELLE E. LUENGO
Chief, SMU, Engr. II



Republic of the Philippines
Department of Environment and Natural Resources

Region IV- MIMAROPA

COMMUNITY ENVIRONMENT AND NATURAL RESOURCES OFFICE

Barangay III (Poblacion), Roxas, Palawan

Contact No. 09171606578 / 09175028647


Email address: cenroroxaspalawan@denr.gov.ph


CERTIFICATION

THIS IS TO CERTIFY that based on available records in our office, the tract of land in Barangay Tagumpay, Municipality of Roxas Province of Palawan, containing an area of **Eleven Thousand Five Hundred Twenty Four (11,524) square meters** identified as Lot/Survey No. **66, Sgs-04-001034-D** identical to Lot 12675, Cad 862-D is within **agricultural and disposable land** per LC Map No. 3309, Project No. 14-D dated June 29, 1987.

Issued this 10th day of October 2022 at CENRO, Roxas, Palawan.

Checked by:


RONNIE P. LILANG
LMO III/ Chief, RPS


PABLO L. CRUZ
Community Environment and
Natural Resources Officer