



Republic of the Philippines
Department of Environment and Natural Resources
Provincial Environment and Natural Resources Office
MIMAROPA Region
Bgy. Sta. Monica, Puerto Princesa City, Palawan
E-mail: penropalawan@denr.gov.ph
Telfax No. (048) 433-5638 / (048) 433-5638

January 19, 2023

MEMORANDUM

FOR : The Regional Executive Director
DENR, MIMAROPA Region
1515 By the Bay Building, Roxas Boulevard
Barangay 668, Ermita, Manila

THRU : Assistant Regional Director for Management Services

ATTENTION: The Planning and Management Division

FROM : The Provincial Environment and
Natural Resources Officer

SUBJECT : **SUBMISSION OF REPORT ON DAMAGES OF
TYPHOON PAENG WITHIN JURISDICTION OF
CENRO TAYTAY, PALAWAN**

Forwarded is the report on the damages of typhoon Paeng within jurisdiction of CENRO Taytay, Palawan.

Please be informed that CENRO Taytay has no reported damages to DENR properties, personnel and natural resources by the typhoon Paeng.

Attached is the consolidated detailed report dated November 2, 2022 of the past Typhoon Paeng last October 29-30, 2022 of CENRO Taytay, Palawan.

For her information, record and reference.


FELIZARDO B. CAYATOC

DENR-PALAWAN
PENRO-RECORDS
RELEASED
By plca CN
Date: 23 JAN 2023 2023-193



Republic of the Philippines
Department of Environment and Natural Resources
Region IV- MIMAROPA
COMMUNITY ENVIRONMENT AND NATURAL RESOURCES OFFICE
by the National Highway, Poblacion, Taytay, Palawan 5312
Contact No.: 09265059335 (Globe) / 09121713889 (Smart)
Email address: cenrotaytay@denr.gov.ph

**DENR PENRO
PALAWAN RECORDS
RECEIVED**

November 4, 2022

MEMORANDUM

(Doc Ref: DRRM 4, typhoon paeng)

BY: 
DATE: 11-07-2022 CN 10293

FOR : The Regional Executive Director
DENR, Region IV-MIMAROPA
Attention please: Disaster Risk Reduction Management Focal Person

Thru: The Provincial Environment and Natural Resources Officer-Palawan
@ Sta. Monica, Puerto Princesa City
Attention please: Disaster Risk Reduction Management Focal Person

FROM : The Community Environment and Natural Resources Officer
Municipalities of Taytay and El Nido, Palawan

SUBJECT : **REPORT ON DAMAGES OF TYPHOON PAENG
WITHIN THIS JURISDICTION**

Respectfully and gratefully, for information, there was no reported damage to DENR properties, personnel, and natural resources within this administrative jurisdiction by the typhoon Paeng. The prevailing weather situation in Taytay as of 1200H 29 October, 2022 was cloudy and in El Nido as of 0600H 29 October, 2022 was cloudy and light rain. Damage to properties in the various barangays of El Nido includes:


Property	Severity
House	16 houses partially damaged 1 house totally damaged
Motorized boat	23 boats partially damaged 2 boats totally damaged

Additionally, evacuation was effected in both the municipalities (Taytay and El Nido) but evacuees have already returned to respective houses not long after the typhoon. There was a Power Outage was in both municipalities but had also been immediately restored. Flooding incidents also were recorded.


The data were from Palawan Emergency Operations Center. This treats Memorandum Mo 181, S. 2022 of the Executive Director of NDRRMC and OCD Administrator, and PENRO memorandum dated November 1, 2022

Thank you.

**DENR CENRO
TAYTAY, PALAWAN
RELEASED**

BY: 
DATE: NOV 07 2022 CN 3250

For and in the absence of the CENRO:


MARIANO P. LILANG, JR.
Development Management Officer IV
Disaster Risk Reduction Management Focal Person
DAO 2022-09, page 3

Copy furnished:
RDRRM Operations Center thru ocd4_mimaropa@yahoo.com and mimaropa@ocd.gov.ph



Republic of the Philippines
Department of Environment and Natural Resources
Region IV- MIMAROPA
COMMUNITY ENVIRONMENT AND NATURAL RESOURCES OFFICE
by the National Highway, Poblacion, Taytay, Palawan 5312
Contact No.: 09265059335 (Globe) / 09121713889 (Smart)
Email address: cenrotaytay@denr.gov.ph

**DENR PENRO
PALAWAN RECORDS
RECEIVED**

November 4, 2022

MEMORANDUM

(Doc Ref: DRRM 4, typhoon paeng)

BY: 
DATE: 11-04-2022 CN 10293

FOR : The Regional Executive Director
DENR, Region IV-MIMAROPA
Attention please: Disaster Risk Reduction Management Focal Person

Thru: The Provincial Environment and Natural Resources Officer-Palawan
@ Sta. Monica, Puerto Princesa City
Attention please: Disaster Risk Reduction Management Focal Person

FROM : The Community Environment and Natural Resources Officer
Municipalities of Taytay and El Nido, Palawan

SUBJECT : **REPORT ON DAMAGES OF TYPHOON PAENG
WITHIN THIS JURISDICTION**

Respectfully and gratefully, for information, there was no reported damage to DENR properties, personnel, and natural resources within this administrative jurisdiction by the typhoon Paeng. The prevailing weather situation in Taytay as of 1200H 29 October, 2022 was cloudy and in El Nido as of 0600H 29 October, 2022 was cloudy and light rain. Damage to properties in the various barangays of El Nido includes:

Property	Severity
House	16 houses partially damaged 1 house totally damaged
Motorized boat	23 boats partially damaged 2 boats totally damaged


Additionally, evacuation was effected in both the municipalities (Taytay and El Nido) but evacuees have already returned to respective houses not long after the typhoon. There was a Power Outage was in both municipalities but had also been immediately restored. Flooding incidents also were recorded.

The data were from Palawan Emergency Operations Center. This treats Memorandum Mo 181, S. 2022 of the Executive Director of NDRRMC and OCD Administrator, and PENRO memorandum dated November 1, 2022

Thank you.

For and in the absence of the CENRO:

**DENR CENRO
TAYTAY, PALAWAN
RELEASED**

BY: 
DATE: NOV 07 2022 CN 3250

MARIANO P. LILANG, JR.
Development Management Officer IV
Disaster Risk Reduction Management Focal Person
DAO 2022-09, page 3

Copy furnished:
RDRRM Operations Center thru ocd4_mimaropa@yahoo.com and mimaropa@ocd.gov.ph



Republic of the Philippines
Department of Environment and Natural Resources
MIMAROPA Region
Community Environment and Natural Resources Office
Coron, Palawan
Email add: cenro_coron@yahoo.com

November 3, 2022

MEMORANDUM

FOR : **The Regional Executive Director**
DENR-MIMAROPA Region
1515 DENR by the Bay Building
Roxas Boulevard, Barangay 668,
Ermita, Manila

THRU : **The Provincial Environment
and Natural Resources Officer**
Sta. Monica, Puerto Princesa City

FROM : **The OIC, Community Environment
and Natural Resources Officer**

SUBJECT : **DETAILED SITUATIONAL REPORT ON THE TROPICAL
CYCLONE PAENG WITHIN THE AOR OF THIS OFFICE**


DENR PENRO
PALAWAN RECORDS
RECEIVED
BY: *[Signature]*
DATE: 11-03-2022 22:10050

Respectfully forwarded is the attached consolidated detailed report dated November 2, 2022 of the past Typhoon Paeng last October 29-30, 2022 within the area of responsibility of this office thru a gathered information from the Municipal Disaster Risks Reduction Management Office, Action Officers and other concerned Barangay Officials.

The said typhoon has only a minimal damaged within our administrative jurisdiction.

For information and record.

For and in the absence of the CENR Officer:




[Signature]
EDWIN I. CAC
OIC, Asst. CENR Officer
(DMO-IV)

Barangay Poblacion 5, Coron, Palawan



Republic of the Philippines
Department of Environment and Natural Resources
MIMAROPA Region
Community Environment and Natural Resources Office
Coron, Palawan
Email add: cenro_coron@yahoo.com



November 2, 2022

MEMORANDUM

FOR : The OIC, Community Environment and Natural Resources Officer

FROM : The Disaster Management Focal Person

SUBJECT : DETAILED SITUATIONAL REPORT ON THE TROPICAL CYCLONE PAENG WITHIN THE AOR OF THIS OFFICE

Respectfully submitted the herein consolidated detailed report of the past Typhoon Paeng last October 29-30, 2022 with heavy rainfall and experienced windy situation within the area of responsibility of this office.

During the conduct of coordination thru phone calls to all MDRRMO's Operation Center Action Officers, all necessary data that affects to every municipalities/barangays are hereto submitted to this office to wit;

MDRRMO-LGU, Busuanga, Palawan as of October 30, 2022-Sunday at 8:48 in the morning:

1. Sent video by a concerned Barangay Official on the effect of the said typhoon at the shoreline of Barangay Bogtong of this municipality with big waves and windy.
2. Cancellation of flights at Busuanga Airport due to the flooding to the vicinities of runway, arrival and departure areas,
3. No damages on bridges and roads,
4. No water interruption.
5. Barangays / No. of Evacuees:
 - Sto. Niño- 5 families with 14 individuals (5-male, 9-female)
 - Bogtong- 9 families with 35 individuals (18-male, 17-female)
 - Cheey- 4 families with 18 individuals (10-male, 8 female)
 - Panlaitan- 14 families with 49 individuals (24 male, 25 female)
 - Sagrada- 5 families with 19 individuals (9 male, 10 female)
 - San Isidro- 13 families with 38 individuals (20 male, 18 female)

Source: Christian Rey U. Abreu – Operation and Warning Division

MDRRMO-LGU, Coron, Palawan as of same date and day at 9:00 in the morning:

Flooding incident started last October 29, 2022 on or about 4:00 p.m. at Brgys. San Nicolas, Banwang Daan, Borac and Poblacion 6.

Initial Evacuees at the Evacuation Center at about 8:00 p.m.— 86 families with 353 individuals.

Destroyed footbridge made of light materials at So. Mabentangen, Barangay Poblacion 6, Coron, Palawan reported thru the social media (posted) by a resident in the name of Ms. Maricel Chavez together with Vella Villarendo, it is so deep and the bridge of that place has been washed away according to them.

Sea travel strandeers at Coron Pier on 2GO Travel- 204 adults, 13 infants as of October 28, 2022 while at Busuanga Airport strandeers- 688 passengers.

Action taken: Deployed Alpha Team for monitoring and assessment at Northern Palawan.
Source: Jerry Allili of Palawan Emergency Operation Center

As of October 30, 2022 at 9:00 a.m. flooded areas at Barangay Guadalupe (Sitios Labangan, Tulawa and Bucal-bucal) with two (2) missing individual reported. At Barangay San Nicolas on the spillway and plantation areas. Barangay Decalachao at So. Panggawaran and continuous flooding at airport runways.

Landslide areas at Sitio Tebatan and Barangay Poblacion 6 occurred. (minimal).

Reported no. of evacuees per barangay:

Poblacion 1- 1 family with 3 individuals, Pob. 2- 78 families with 249 individuals, Pob. 3- 1 family with 4 individuals, Pob. 5- 20 families with 127 individuals, Tagumpay- 4 families with 19 individuals, Guadalupe- 40 families with 151 individuals, San Nicolas- 19 families with 110 individuals, Borac- 36 families with 112 individuals, Decalachao- 13 families with 44 individuals, San Jose- 15 families with 71 individuals, Bintuan- 5 families with 39 individuals, Lajala- 25 families with 81 individuals, Banuang Daan- 5 families with 25 individuals, Cabugao- 58 families with 231 individuals, Bulalacao- 70 families with 269 individuals, Malawig- 30 families with 163 individuals, Buenavista- 12 families with 53 individuals, Decabobo- 81 families with 266 individuals and Tara- 15 families with 57 individuals.

Uprooted trees at Barangays of Tagumpay -2, Poblacion 3- 1 and to Poblacion 6- 2 were reported.

MDRRMO-LGU, Linapacan, Palawan as of October 30, 2022-Sunday at 1:00 p.m.

There is no untoward incident at their AOR on flood, landslide and other damages as per information thru phonecall by Action Officer, Mr. Freddie Tejada.

On or about 5:45 p.m. on the same date, a follow call made to the said municipality thru Barangay San Miguel Kagawad Raff Dalabajan, according to him there is now a movement of evacuation activity as a preparation for the possible sea high level rise in the area as per advise of the Local Chief Executive and Chairman of the MDRRM.

As of October 30, 2022 in the evening of the said date. Localized weather situation is light to moderate wind, rain and rough sea, incident/flooding/damage in infrastructure like road and bridges are none. No water interruption but the power of electrification on October 29, 2022 from 11:00 p. m. to 6:30 a.m. was done.

No. of evacuees at San Miguel National High School are 17 families with 79 individuals and at San Miguel Bahay Tuluyan are 85 families with 349 individuals while in

Nangalao Elementary School are 35 families with 78 individuals. All this evacuees returned to their home/s repectively on or about 7:00 in the morning of November 1, 2022.

Source: MDRRM Office / Forest Ranger Levy T. Aganta – FPMS, Linapacan, Palawan

MDRRMO-LGU, Culion, Palawan as of October 29, 2022 at 4:00 p. m.

Small scale landslide incident in Barangays Osmeña, Baldat and Tiza.


Flooding incident in Barangays Osmeña, Jardin, Baldat, Balala and Libis.

Landslides between Barangays Baldat and Malaking Patag that cause to not passable to any 3-4 wheels vehicles as repoted.

A series of follow-up phonecalls to MDRRMO this almost whole day are done but no information release by the said office to the proponent for the reason that all information to be released by the LGU-Culion must pass thru to the Public Information Office of that office.

Overall assessment of typhoon damaged caused by tropical cyclone Paeng is minimal. No damaged forest plantation and DENR infrastructures.

For information and record.



ANTONIO A. RODRIGUEZ, JR.



November 2, 2022

MEMORANDUM

FOR : The Provincial Environment and
Natural Resources Officer
Sta. Monica, Puerto Princesa City

FROM : The Community Environment and
Natural Resources Officer/Hearing Officer

**SUBJECT : DAMAGES CAUSED BY TYPHOON PAENG WITHIN THE
AREA OF JURISDICTION OF CENRO BROOKE'S POINT,
PALAWAN**

DENR PENRO
PALAWAN RECORDS
RECEIVED

BY: [Signature]
DATE: 11-07-2022 22-10116

Respectfully submitted herewith is the monitoring report of Enforcement and Monitoring Section personnel of CENRO Brooke's Point, Palawan in coordination with concerned Municipal Disaster Risk Reduction and Management Offices (MDRRMOs) and other concerned agencies relative to the above cited subject.

As per initial reports submitted, there were no reported/recorded typhoon related damages within the municipalities of Sofronio Española, Bataraza and Balabac, Palawan. On the other hand, in the municipality of Brooke's Point - one (1) incidence of fallen bangkal tree on one (1) unit house affecting four (4) individuals/persons in So. Balacan, Barangay Pangobilian and five (5) incidences of fallen trees on road networks within the provincial road, agriworld road, So. Balacan all in Barangay Pagobilian and in Salvacion Street, Barangay Poblacion District II were recorded/reported last October 30, 2022. Meanwhile, clearing operations and powerline fixing had been immediately undertaken.

Please refer to the attached report from MDRRMO Brooke's Point for further details.

For information and record.



RELEASED

DATE: NOV 03 2022

BY: [Signature]

CN: 2022-6468

CONRADO M. CORPUZ



Republic of the Philippines
Province of Palawan
Municipality of Brooke's Point

MUNICIPAL DISASTER RISK REDUCTION AND MANAGEMENT OFFICE



FOR: ALL MDRRM COUNCIL MEMBERS, PDRMO, ROCD, DILG, MIO AND OTHER DRRM STAKE HOLDERS
FROM: BROOKE'S POINT EOC
SUBJECT: FINAL SITUATION REPORT RE: EFFECTS OF TROUGH OF STS PAENG
DATE: 30 OCTOBER 2022

SOURCE: MDRMO,

I. SITUATION OVERVIEW

A. CHRONOLOGY AND TRACKING

SYNOPSIS: At 3:00 PM today, the center of Tropical Storm "PAENG" was estimated based on all available data at 285 km West of Iba, Zambales (15.4°N, 117.3°E) with maximum sustained winds of 85 km/h near the center and gustiness of up to 105 km/h. It is moving West Southwestward at 20 km/h.

Tropical Storm "Paeng"

Issued at 11:00 am, 30 October 2022

(Valid for broadcast until the next advisory to be issued at 5:00 PM today)

"PAENG" CONTINUES TO MOVE WEST NORTHWESTWARD OVER THE WEST PHILIPPINE SEA

- HAZARDS AFFECTING LAND AREAS
- Heavy Rainfall
- Today: Moderate to heavy rains possible over Zambales, Bataan, Aurora, Pangasinan, Batanes, and the northern portion of Cagayan including Babuyan Islands. Light to moderate with at times heavy rains possible over Metro Manila, Cordillera Administrative Region, CALABARZON, MIMAROPA, Camarines Provinces, Western Visayas, and the rest of Cagayan Valley and Central Luzon.
- Except in areas with significant antecedent rainfall or those still experiencing persistent heavy rainfall, flooding and rain-induced landslides are likely to slowly subside.
- Severe Winds
- Winds reaching gale-force strength may still be experienced any of the areas where Wind Signal No. 2 is in effect. Areas under Wind Signal No. 1 may experience strong winds (strong breeze to near gale strength) throughout the passage of the tropical cyclone.
- HAZARDS AFFECTING COASTAL WATERS

- Under the influence of the surge of the Northeast Monsoon and PAENG, a marine gale warning remains in effect over the seaboard of Luzon and the western and eastern seaboard of Visayas. For more information, refer to Gale Warning #14 issued at 5:00 AM today.
- **TRACK AND INTENSITY OUTLOOK**
- PAENG is forecast to track generally west southwestward in the next 12 hours while decelerating before turning north northwestward or northwestward through Tuesday. By Wednesday, PAENG will begin to turn west northwestward towards southern China. On the forecast track, this tropical cyclone may exit the Philippine Area of Responsibility tomorrow morning or afternoon.
- While over the West Philippine Sea, PAENG is forecast to re-intensify into a severe tropical storm within 24 hours and may reach typhoon category by tomorrow evening or on Tuesday morning. However, a weakening trend is expected by late Tuesday as the tropical cyclone encounters another surge of the Northeast Monsoon

Location of Eye/center

The center of Tropical Storm "PAENG" was estimated based on all available data at 225 km West Northwest of Iba, Zambales or 240 km West of Dagupan City, Pangasinan (16.2°N, 118.1°E).

Movement

Moving West Northwestward at 25 km/h

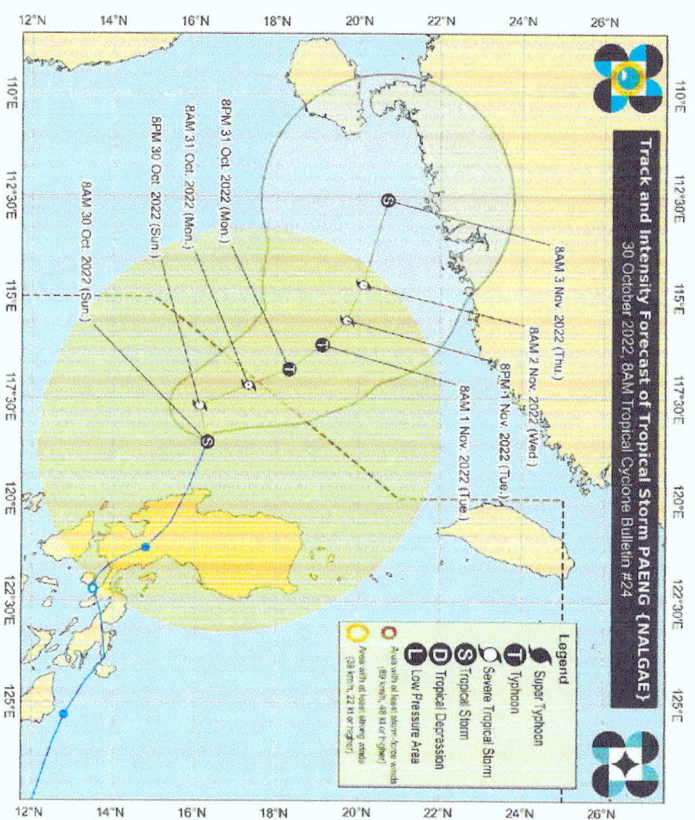
Strength

Maximum sustained winds of 85 km/h near the center and gustiness of up to 105 km/h

AFFECTED AREAS

- **Luzon**
 - Cagayan including Babuyan Islands, Isabela, Nueva Vizcaya, Quirino, Apayao, Ifugao, Mountain Province, Kalinga, Abra, Benguet, Aurora, Bulacan, Nueva Ecija, Pampanga, the rest of Tarlac, the rest of Zambales, Bataan, Ilocos Norte, Ilocos Sur, the rest of Pangasinan, Metro Manila, Batangas, Cavite, Laguna, Rizal, the northern and central portions of Quezon (Lucena City, Pagbilao, Infanta, Tiaong, Unisan, Plaridel, San Antonio, Alabat, Candelaria, Lucban, Sampaloc, Padre Burgos, Sariaya, City of Tayabas, Mauban, Dolores, General Nakar, Perez, Agdangan, Atimonan, Real) including Polillo Islands, the northern and central portions of Occidental Mindoro (Abra de Ilog, Mamburao, Santa Cruz, Paluan, Sablayan) including Lubang Islands, and the northern and central portions of Oriental Mindoro (Naujan, Puerto Galera, Victoria, San Teodoro, Baco, City of Calapan, Pola, Socorro, Pinamalan, Gloria, Bansud)

Source: DOST-PAGASA



B. PREVAILING WEATHER SITUATION

BARANGAYS	Weather	EOC Activation
NORTHERN BROOKE'S POINT		
CALASAGUEN	Malakas na mahangin	NONE
MAASIN	Malakas na hangin	NONE
MAMBALOT	Mahangin	NONE
IPILAN	Mahangin	NONE
BARONGBARONG	Mahinang ulan at hangin	NONE
ARIBUNGOS	No report	NONE
CENTRAL BROOKE'S POINT		
PANGOBILIAN	Mahangin	NONE
MAINIT	Mahangin	NONE
IMULNOD	No report	NONE
POBLACION DISTRICT I	Mahangin	NONE
POBLACION DISTRICT II	Mahangin	NONE
TUBTUB	No report	NONE
SOUTHERN BROOKE'S POINT		
ORINGORING	Mahangin at maalon	NONE
AMAS	No report	NONE
SARAZA	Mahinang hangin	NONE
SAMARINIANA	No report	NONE
SALOGON	No report	NONE
MALIS	No report	NONE



Republic of the Philippines
Province of Palawan
Municipality of Brooke's Point

MUNICIPAL DISASTER RISK REDUCTION AND MANAGEMENT OFFICE



II. EFFECT

A. INCIDENT MONITORED

TYPE OF INCIDENT	LOCATION	DATE & TIME	NO. OF PERSONS	DETAILS	ACTIONS TAKEN
FALLEN TREE	BALACAN, PANGOBILIAN	30 OCT 2022 0800H	4	BANGKAL TREE FELL ON A HOUSE	CLEARING OPERATIONS (MDRRMO, BFP, PNP) PFA PROVISION (MDRRMO, PNP)
FALLEN TREE	PROVINCIAL ROAD, BGY. PANGOBILIAN	30 OCT 2022 1000H	0	LUMBOY TREE FELL ON THE ROAD	CLEARING OPERATIONS (MDRRMO, BFP, PNP)
FALLEN TREE	AGRIWORLD ROAD, BGY. PANGOBILIAN	30 OCT 2022 1330H	0	TREE FELL ON THE ROAD	CLEARING OPERATIONS (MDRRMO)
FALLEN TREE	SALVACION STREET, BGY. POBLACION DISTRICT II	30 OCT 2022 1450H	0	TREE FELL ON THE ROAD	CLEARING OPERATIONS (MDRRMO)
FALLEN TREE AND DOWNED POWERLINE	BALACAN, PANGOBILIAN	30 OCT 2022 1500H	0	TREE FELL ON THE ROAD	CLEARING OPERATIONS (MDRRMO) POWERLINE FIXING (PALECO)
FALLEN TREE	BALACAN, PANGOBILIAN	30 OCT 2022 1850H	0	TREE FELL ON THE ROAD	CLEARING OPERATIONS (MDRRMO, BFP, PNP)

B. AFFECTED POPULATION

1. EVACUATED POPULATION

DATE	TIME	BARANGAY	NO. OF FAMILIES	NO. OF PERSONS	EVAC CENTER	REMARKS
30 OCTOBER 2022	0130H	OLD CAMP, POBLACION	3	14	POBLACOIN DISTRICT I	
30 OCTOBER 2022	1600H	OLD CAMP, POBLACION	6	32	MUN.EVAC CENTER	
30 OCTOBER 2022	0930H	SITIO BALACAN, PANGOBILIAN	1	4	HOST FAMILY	SISTER'S HOUSE
TOTAL		1	9	50	3	

2. STRANDED POPULATION

MUNICIPALITY	BARANGAY	NO. OF FAMILIES	NO. OF PERSONS	STRANDED RESIDENCE	REMARKS
NONE REPORTED					
TOTAL					

C. CASUALTIES

LOCATION	DATE&TIME	NO. OF PERSONS	DETAILS	ACTIONS TAKEN
INJURED				
MISSING			NONE REPORTED	
DEAD			NONE REPORTED	
NONE REPORTED				

D. DAMAGE HOUSES

BARANGAY	DATE&TIME	NO. OF HOUSES	SEVERITY	ADDRESS	ACTIONS TAKEN
OLD CAMP, POBLACION	30 OCTOBER 2022 0130H	1	TOTALLY DAMAGED	OLD CAMP, POBLACION	RESCUE, EVACUATION, PROVISION OF BASIC NEEDS
OLD CAMP, POBLACION	30 OCTOBER 2022 0130H	1	PARTIALLY DAMAGED	OLD CAMP, POBLACION	RESCUE, EVACUATION, PROVISION OF BASIC NEEDS
PANGOBILIAN	30 OCT 2022 0800H	1	PARTIALLY DAMAGED	GONZALES BOARDING HOUSE, SITIO BALACAN	PFA PROVISION CLEARING OPERATIONS RELIEF ASSISTANCE

E. DAMAGED PROPERTIES

BARANGAY	DATE&TIME	NO. AND TYPE	ESTIMATED COST OF DAMAGED PROPERTY (Php.)	ADDRESS	ACTIONS TAKEN
SALOGON	30 OCTOBER 2022 0130H	1 FISHING BOAT AND NET	150,000.00	BGY. POBLACION, BROOKE'S POINT	ASSESSED, REPORTED

F. STATUS OF LIFELINE

1. POWER SUPPLY

BARANGAY	DATE&TIME	SEVERITY	REMARKS	ACTIONS TAKEN
POBLACION AREA	30 OCT 2022 1830H-1930H	MINOR		EMPLOYED ALTERNATIVE POWER SOURCE FOR THE EVACUATION CENTER

2. WATER SUPPLY

BARANGAY	DATE&TIME	SEVERITY	REMARKS	ACTIONS TAKEN
PANGOBILIAN, POBLACION DISTRICT I, POBLACION DISTRICT II,	30 OCT 2022 1230H-1900H	MINOR	USUALLY DUE TO WATER SYSTEM PLANT SHUT DOWN	BPWSO TO CONDUCT FILTRATION CLEANING

3. ROADS AND BRIDGES

BARANGAY	DATE&TIME	SEVERITY	REMARKS	ACTIONS TAKEN
PROVINCIAL ROAD, BGY. PANGOBILIAN	30 OCT 2022 1000H	MINOR	DUHAT TREE FELL ON THE ROAD	CLEARING OPERATIONS (MDRRMO, BFP, PNP)
AGRIWORLD ROAD, BGY. PANGOBILIAN	30 OCT 2022 1330H	MINOR	TREE FELL ON THE ROAD	CLEARING OPERATIONS (MDRRMO)
SALVACION STREET, BGY. POBLACION DISTRICT II	30 OCT 2022 1450H	MINOR	TREE FELL ON THE ROAD	CLEARING OPERATIONS (MDRRMO)
BALACAN, PANGOBILIAN	30 OCT 2022 1500H	MINOR	POWERLINE AND TREE FELL ON THE ROAD	CLEARING OPERATIONS (MDRRMO) POWERLINE FIXING (PALECO)
BALACAN, PANGOBILIAN	30 OCT 2022 1850H	MINOR	TREE FELL ON THE ROAD	CLEARING OPERATIONS (MDRRMO, BFP, PNP)

4. AIR TRAVEL

AIRPORTS		REMARKS	STRANDED			
			PASSENGER	ROUTE	VESSEL	DATE & TIME
NONE REPORTED						
5. SEA TRAVEL						

5. SEA TRAVEL

SEA PORTS		REMARKS	STRANDED			
			PASSENGER	ROUTE	VESSEL	DATE & TIME
NONE REPORTED						

G. DECLARATION OF STATE OF CALAMITY

MUNICIPALITY	DATE&TIME	REMARKS
NONE REPORTED		

H. SUSPENSION OF CLASSES

MUNICIPALITY	BARANGAY	SCHOOL	DATE&TIME	REMARKS
NONE REPORTED				

I. SUSPENSION OF WORK

MUNICIPALITY	BARANGAY	OFFICE	DATE&TIME	REMARKS
NONE REPORTED				

J. ACTIONS TAKEN/PREPAREDNESS MEASURES

AGENCY	ACTIONS TAKEN/PREPAREDNESS MEASURES
MIDRRMO	<p>a.) Coordination meeting with the Response Cluster; b.) Heightened 24/7 monitoring of the AOR; c.) Roving and inspection of the major rivers of the AOR; d.) Conducted rescue operations; e.) Conducted evacuation of constituents; f.) Cooked for the evacuees and provided meals; g.) Conducted clearing operations; h.) Conducted PFA; i.) Manned the EOC under Heightened Monitoring of the AOR; j.) Sent reports of the operations to the higher DRM and MLGU; k.) Assist in the CCCM; l.) Provide modular tents and other materials for the temporary shelter; m.) Coordinated operations with the other response agencies; n.) Assessment of the damaged houses ; o.) Coordinated with the BLGUS.</p>

MSWDO	a.) Intake evacuees; b.) Provide for needed relief assistance; c.) Conduct CCCM; d.) Manned the EOC under Heightened Monitoring of the AOR; e.) Assessment of the damaged houses
MEO	a.) Assessment of the damaged houses.
BFP	a.) Coordination with the MDRRMO and other agencies; b.) Prepared for assistance in the SAR Operations; c.) Provide assistance in the clearing operations; d.) 24/7 monitoring of the AOR
PCG	a.) Coordination with the MDRRMO and other agencies; b.) Prepared for assistance in the SAR Operations; c.) Provide assistance in the clearing operations; d.) 24/7 monitoring of the AOR
PNP	a.) Coordination with the MDRRMO and other agencies; b.) Prepared for assistance in the SAR Operations; c.) Provide assistance in the clearing operations; d.) 24/7 monitoring of the AOR
24 th Marine Company	a.) Coordination with the MDRRMO and other agencies; b.) Prepared for assistance in the SAR Operations; c.) 24/7 monitoring of the AOR
BDRRMC	a.) Provide reports and information needed by the MDRRMO; b.) Evacuation center (Bgy. Poblacion District I); c.) Assessment of the damaged houses;

Attachments: MSWDO Report

PREPARED BY:

NOTED BY:


JOEY S. HEREDERO

REYNALDO BACOSA, RSW

LDRRMO III

MGDH-I

OIC-MDRRMO

MSWDO

MDRRMC SECRETARIAT

MDRRMC VICE-CHAIR FOR RESPONSE

0946-820-0576

0977-215-4818 MPR para HOTLINE

APPROVED BY:

CESAREO R. BENEDITO JR,
MUNICIPAL MAYOR
MUNICIPALITY OF BROOKE'S POINT
MDRRMC CHAIRPERSON



Republic of the Philippines
Department of Environment and Natural Resources
MIMAROPA Region
COMMUNITY ENVIRONMENT AND NATURAL RESOURCES OFFICE
By the National Highway, Poblacion, Taytay, Palawan 5312
Mobile: 0926-505-9335 TM 0912-171-3889 TNT
Email: cenrotaytay@denr.gov.ph

November 2, 2022

MEMORANDUM

FOR : The Provincial Environment and Natural Resources Officer
Brgy. Sta. Monica, Puerto Princesa City, Palawan

FROM : The Community Environment and Natural Resources Officer
Taytay-El Nido, Palawan

SUBJECT : **UPDATE ON EFFECT OF SEVERE TROPICAL STORM PAENG
IN JURISDICTION OF THIS OFFICE**

Please be informed the severe tropical storm (STS) Paeng hit the northern part of Palawan with heavy rain and strong winds last Saturday, October 29, 2022 according to the state weather service.

PAGASA reported that Wind Signal No. 1 had been issued over the islands of Calamian and Cuyo, as well as El Nido, Taytay, Dumaran, and Araceli.

Fortunately, the infrastructures and facilities of this Office including the Forest Product Monitoring Station (FPMS) from I to VI and the on-going construction lumbershed at Lamoro, Pasadena, El Nido, Palawan sustained no damage.

Attached are the geo-tagged photos.


For information and further instruction.

ALAN L. VALLE


DENR CENRO
TAYTAY, PALAWAN
RELEASED
BY: *[Signature]*
DATE: NOV 04 2022 32/2



PHOTO DOCUMENTATION



CENR Office and Conference Hall both located at Poblacion, Taytay, Palawan



FPMS I located at Poblacion, Taytay, Palawan



FPMS II located at Bagong Bayan, El Nido, Palawan



FPMS III located at So. Ibangle, Bgy. Abongan, Taytay, Palawan



FPMS IV and on-going construction of lumber shed located at So. Lamoro, Bgy. Pasadeña, El Nido, Palawan



FPMS V located at Bgy. New Ibajay, El Nido, Palawan



Republic of the Philippines
Department of Environment and Natural Resources
MIMAROPA Region
COMMUNITY ENVIRONMENT AND NATURAL RESOURCES OFFICE
By the National Highway, Poblacion, Taytay, Palawan 5312
Mobile: 0926-505-9335 TM 0912-171-3889 TNT
Email: cenrotaytay@denr.gov.ph



PAMO, MSPLS located at Bgy. Old Guinlo, Taytay, Palawan



Republic of the Philippines
Department of Environment and Natural Resources
MIMAROPA Region

COMMUNITY ENVIRONMENT AND NATURAL RESOURCES OFFICE

By the National Highway, Poblacion, Taytay, Palawan 5312

Mobile: 0926-505-9335 TM 0912-171-3889 TNT

Email: cenrotaytay@denr.gov.ph

November 2, 2022

MEMORANDUM

DENR CENRO
PALAWAN RECORDS
RECEIVED

BY: *[Signature]*
DATE: 11-08-2022 22:10253

FOR : The Provincial Environment and Natural Resources Officer
Brgy. Sta. Monica, Puerto Princesa City, Palawan

FROM : The Community Environment and Natural Resources Officer
Taytay-El Nido, Palawan

SUBJECT : **UPDATE ON EFFECT OF SEVERE TROPICAL STORM PAENG
IN JURISDICTION OF THIS OFFICE**

Please be informed the severe tropical storm (STS) Paeng hit the northern part of Palawan with heavy rain and strong winds last Saturday, October 29, 2022 according to the state weather service.

PAGASA reported that Wind Signal No. 1 had been issued over the islands of Calamian and Cuyo, as well as El Nido, Taytay, Dumarán, and Araceli.

Fortunately, the infrastructures and facilities of this Office including the Forest Product Monitoring Station (FPMS) from I to VI and the on-going construction lumbershed at Lamoro, Pasadena, El Nido, Palawan sustained no damage.

Attached are the geo-tagged photos.

For information and further instruction.


[Signature]
ALAN L. VALLE

DENR CENRO
TAYTAY, PALAWAN
RELEASED

BY: *[Signature]*
DATE: NOV 04 2022 CN 32/2



PHOTO DOCUMENTATION



CENR Office and Conference Hall both located at Poblacion, Taytay, Palawan



FPMS I located at Poblacion, Taytay, Palawan



FPMS II located at Bagong Bayan, El Nido, Palawan



FPMS III located at So. Ibangle, Bgy. Abongan, Taytay, Palawan



FPMS IV and on-going construction of lumber shed located at So. Lamoro, Bgy. Pasadeña, El Nido, Palawan



FPMS V located at Bgy. New Ibajay, El Nido, Palawan



Republic of the Philippines
Department of Environment and Natural Resources
MIMAROPA Region
COMMUNITY ENVIRONMENT AND NATURAL RESOURCES OFFICE
By the National Highway, Poblacion, Taytay, Palawan 5312
Mobile: 0926-505-9335 TM 0912-171-3889 TNT
Email: cenrotaytay@denr.gov.ph



PAMO, MSPLS located at Bgy. Old Guinlo, Taytay, Palawan