



Republic of the Philippines
Department of Environment and Natural Resources
Provincial Environment and Natural Resources Office
MIMAROPA Region

Bgy. Sta. Monica, Puerto Princesa City, Palawan

E-mail: penropalawan@denr.gov.ph

Telfax No. (048) 433-5638 / (048) 433-5638

END

December 20, 2022

MEMORANDUM

FOR : The Regional Executive Director
DENR MIMAROPA
1515 L&S Bldg., Roxas Blvd.
Ermita, Manila

THRU : The OIC, ARD for Technical Services

FROM : The Provincial Environment and
Natural Resources Officer

SUBJECT : **SUBMISSION OF COMPREHENSIVE REPORT ON THE
CONDUCTED RAPID RESOURCE ASSESSMENT OF
COASTAL AND MARINE ECOSYSTEMS IN CORON,
PALAWAN UNDER THE GREEN ECONOMY MODEL (GEM)
PROJECT IMPLEMENTATION**



Forwarded is the memorandum dated December 9, 2022 of CENRO Coron along with the comprehensive report on the conducted rapid resource assessment of coastal and marine ecosystems in Coron, Palawan that serves as **Means of Verification (MOV)** to the target activity under Green Economy Model (GEM) Project Implementation for FY 2021.

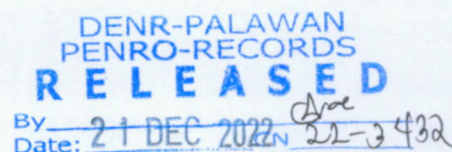
Please be informed that the said report is the result of the conducted coral reef and fish survey, seagrass, and mangrove assessment as well as the damage assessment of reclamation activity at Poblacion 5 and 6 using the remote sensing method, all in the municipality of Coron, Palawan.

For information and record.

“For the PENRO”

[Signature]
RHODORA B. UBANI

Supervising ECOMS/CDS Chief
In charge, Office of the PENRO





Republic of the Philippines
Department of Environment and Natural Resources
Community Environment and Natural Resources Office
Barangay 5, Calamianes Island, Coron, Palawan
Telephone No. +63 917 504 2633
E-mail: cenrocoron@denr.gov.ph Website: www.denr.gov.ph

December 9, 2022

MEMORANDUM


FOR : The Provincial Environment and Natural Resources Officer
Sta. Monica, PPC, Palawan

THRU : The Provincial Environment and Natural Resources Officer - CDS
Sta. Monica, PPC, Palawan

FROM : The Community Environment and Natural Resources Officer
Coron, Palawan

SUBJECT : **SUBMISSION OF COMPREHENSIVE REPORT OF THE CONDUCTED RAPID RESOURCE ASSESSMENT OF COASTAL MARINE ECOSYSTEM IN CORON, PALAWAN UNDER THE GREEN ECONOMY MODEL (GEM) PROJECT IMPLEMENTATION**

**DENR PENRO
PALAWAN RECORDS
RECEIVED**

BY: 
DATE: 12-12-2022 22-11327


Respectfully submitted herewith is the comprehensive report of the conducted Rapid Resource Assessment of coastal marine ecosystem and damaged assessment in Coron, Palawan. This includes the results of the assessments of the assessment of mangroves, seagrass, and corals ecosystem conducted in GEM sites.

This will serve as a Means of Verification of this office of Green Economy Model (GEM) project implementation for FY 2021 with SAA No. 2021-07-514.

For information and record.


For and in the absence of CENRO:

FERDINAND D. GATCHALIAN
Forester III / CDS Chief





Republic of the Philippines
Department of Environment and Natural Resources
Community Environment and Natural Resources Office
Barangay 5, Calamianes Island, Coron, Palawan
Telephone No. +63 917 504 2633
E-mail: cenrocoron@denr.gov.ph Website: www.denr.gov.ph



November 24, 2022

MEMORANDUM

TO : The OIC, Community Environment and Natural Resources Officer


FROM : ECOMS II/Green Economy Model Focal

SUBJECT : **SUBMISSION OF COMPREHENSIVE REPORT OF THE CONDUCTED RAPID RESOURCE ASSESSMENT OF COASTAL AND MARINE ECOSYSTEM IN CORON, PALAWAN UNDER GREEN ECONOMY MODEL (GEM) PROJECT IMPLEMENTATION**

Respectfully submitted herewith is the comprehensive report of the conducted Rapid Resource Assessment of Coastal and Marine Ecosystem in Coron, Palawan which serves as the means of verification (MOV) under the implementation of Green Economy Model (GEM) project FY 2021 Continuing with SAA No. 2021-07-514.

Said report is the result of the conducted Mangrove Assessment in Brgys. Tagumpay, Poblacion 1, 5, 6 and Lajala; Coral Reef and Fish Survey in 6 sites, CYC Island, Arnis Point, and Balinsasayaw Site in Coron Bay, Brgy. Lajala, and Siete Pecados and Sitio Bayo-Bayo 2 of Brgy. Tagumpay; Seagrass Assessment at Brgys. Lajala, Tagumpay, Poblacion 5 and 6; Mapping of Coastal and Marine Ecosystem; and Damage assessment of reclamation activity at Poblacion 5 and 6 using Remote Sensing Method, all in the municipality of Coron, Palawan.

For information and record.


MARK GLENN T. MANAGDAG