



Republic of the Philippines
Department of Environment and Natural Resources
Provincial Environment and Natural Resources Office
MIMAROPA Region

Bgy. Sta. Monica, Puerto Princesa City, Palawan

E-mail: penropalawan@denr.gov.ph

Telfax No. (048) 433-5638 / (048) 433-5638

December 19, 2022

MEMORANDUM

FOR : The Regional Executive Director
DENR MIMAROPA
1515 DENR By the Bay Building, Roxas Blvd
Barangay 668, Ermita, Manila

THRU : The OIC, ARD for Technical Services

FROM : The Provincial Environment and
Natural Resources Officer

SUBJECT : **REPORT ON THE CONDUCTED NIGHT SEABORNE PATROL
AND MONITORING IN THE VICINITY OF BARANGAY NEW
GUINLO, ABONGAN, ALACALIAN AND BANBANAN,
TAYTAY, PALAWAN ON NOVEMBER 23-25, 2022**



Forwarded is the memorandum dated December 12, 2022 of CENRO Taytay along with the report on the conducted seaborne patrol in the vicinity of Barangay New Guinlo, Abongan, Alacalian and Banbanan, Taytay, Palawan on November 23-25, 2022 that serves as **Means of Verification (MOV)** to the target activity under Management of Coastal and Marine Resources/Areas of MSPLS – Maintenance and Protection (Patrolling).

Based on the report, the PAMO-MSPLS personnel conducted the night seaborne patrol to monitor an alleged mangrove cutting used for charcoal making within Yabang River of Sitio Yakal, Barangay New Guinlo and alleged operation of palapad in the river of mangrove area of Sitio Pinagupitan, Barangay Abongan. No illegal activities were observed and recorded.

For information and record.



“For the PENRO”

RHODORA B. UBANI

Supervising ECOMS/CDS Chief
In-charge, Office of the PENRO

DENR-PALAWAN
PENRO-RECORDS
RELEASED

By [signature]
Date: 21 DEC 2022 N 22-3434



Republic of the Philippines.
Department of Environment and Natural Resources
MIMAROPA Region
COMMUNITY ENVIRONMENT AND NATURAL RESOURCES OFFICE
By the National Highway, Poblacion, Taytay, Palawan 5312
Mobile: 0926-505-9335 TM 0912-171-3889 TNT

Email: cenro@palawan.denr.gov.ph

**DENR CENRO
PALAWAN RECORDS
RECEIVED**

December 12, 2022

MEMORANDUM

BY: *[Signature]*
DATE: 12-11-2022 1397

FOR : The Provincial Environment and Natural Resources Officer- Palawan
Sta. Monica, Puerto Princesa City

FROM : The Community Environment and Natural Resources Officer
This jurisdiction

SUBJECT : **REPORT ON THE CONDUCTED NIGHT SEABORNE PATROL
AND MONITORING IN THE VICINITY OF BARANGAY NEW
GUINLO, ABONGAN, ALACALIAN AND BANBANAN, TAYTAY,
PALAWAN ON NOVEMBER 23-25, 2022**

Respectfully forwarded is the memorandum dated December 6, 2022 of Protected Area Superintendent (PASu) Clarissa P. Pador being an accomplishment and **Means of Verification (MoV)** on the target activity of Maintenance and Protection of Coastal and Marine Ecosystem-Patrolling under 001 Management of Coastal and Marine Resources/Areas of Malampaya Sound Protected Landscape and Seascape (MSPLS), Taytay-San Vicente, Palawan.

For information and record.

For and in the absence of the CENRO:

[Signature]
DONNA C. TABERNILLA

Forester II/Chief, Compliance and Monitoring
In Charge, Office of the CENRO

Cc: PAMO-MSPLS

**DENR CENRO
TAYTAY, PALAWAN
RELEASED**

BY: *[Signature]*
DATE: DEC 12 2022 3667



Republic of the Philippines
Department of Environment and Natural Resources
MIMAROPA Region

PROTECTED AREA MANAGEMENT OFFICE
MALAMPAYA SOUND PROTECTED LANDSCAPE AND SEASCAPE (MSPLS)

Taytay-San Vicente, Palawan
Barangay Old Guinlo, Taytay, Palawan

Email add: pamomspls@gmail.com/Contact #: 0938-786-3728 (SMART)




December 6, 2022

MEMORANDUM

FOR : The Community Environment and Natural Resources Officer
Taytay, Palawan

FROM : The Protected Area Superintendent
Malampaya Sound Protected Landscape and Seascape (MSPLS)
Taytay-San Vicente, Palawan

SUBJECT : **REPORT ON THE CONDUCTED NIGHT SEABORNE PATROL
AND MANGROVE MONITORING IN THE VICINITY OF
BARANGAY NEW GUINLO, ABONGAN, ALACALIAN AND
BANBANAN, TAYTAY, PALAWAN ON NOVEMBER 23-25, 2022**



This pertains to the target activity on the Maintenance and Protection of Coastal and Marine Ecosystem (e.g. reduction of threats and enforcement) – Patrolling under 001 Management of Coastal and Marine Resources/Areas of Malampaya Sound Protected Landscape and Seascape (MSPLS), Taytay-San Vicente, Palawan.

Respectfully forwarded is the memorandum dated November 29, 2022 of Forest Ranger Francis Abe G. Bose concerning the above subject.


Please be informed that on November 23, 2022, this Office conducted the abovementioned subject to monitor an alleged mangrove cutting used for charcoal making within Yabang River of Sitio Yakal, Barangay New Guinlo and alleged operation of palapad in the river of mangrove area of Sitio Pinagupitan, Barangay Abongan, however no illegal activities observed and recorded.

Likewise, on the next day, the team continuously conducted the mentioned activity to monitor illegal fishing activities within the vicinities of Sitio Kawakayan, Balimbing and Pinagpala, Barangay Alacalian and no illegal activities monitored and recorded.

Hence, this Office recommends to intensify the patrol and monitoring within marine areas of MSPLS and continuously coordinated with the BLGUs and other partners to hinder illegal activities.

For information and record.

Clarissa P. Pador
CLARISSA P. PADOR



November 29, 2022

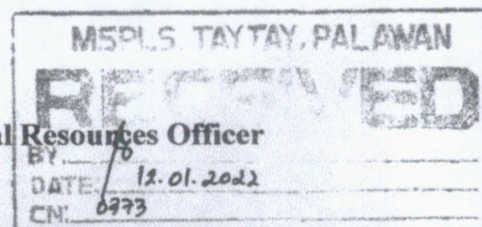
MEMORANDUM

FOR : The Community Environment and Natural Resources Officer
Taytay, Palawan

THRU : The Chief, CDS/Protected Area Superintendent
Malampaya Sound Protected Landscape and Seascape (MSPLS)
Taytay-San Vicente, Palawan

FROM : The Forest Ranger
The Office Support Staff

SUBJECT : REPORT ON THE CONDUCTED NIGHT SEABORNE PATROL
AND MANGROVE MONITORING IN THE VICINITY OF
BARANGAY NEW GUINLO, ABONGAN, ALACALIAN AND
BANBANAN, TAYTAY, PALAWAN ON NOVEMBER 23-25, 2022



This pertains on the conducted seaborne patrol and monitoring in the above mentioned date and place.

Please be informed that on November 23, 2022, we the undersigned conducted seaborne patrol and mangrove monitoring in the vicinity of Barangay New Guinlo and Abongan, Taytay, Palawan. The team checked and monitored alleged mangrove cutting used in charcoal making in the mangrove area of Yabang river at Sitio Yakal, Barangay New Guinlo and alleged operation of palapad net in the river entrance in the mangrove area of Sitio Pinagupitan, Barangay Abongan, Taytay, Palawan. During the conducted patrolling there is no illegal activity observed in the area.

Please be informed also that in the night of November 24, 2022 at around 9:20 in the evening the team departed at Protected Area Management Office (PAMO) at Barangay Old Guinlo, Taytay, Palawan to monitored illegal fishing activity in the vicinity of Sitio Kawakayan, Balimbing, Pinagpala, Barangay Alacalian and in the vicinity of Sitio Malaya and Binataan, Barangay Banbanan, Taytay, Palawan. During the conducted night seaborne patrol and monitoring on the said area there is no illegal activity observed all night until daylight. During that night until daylight the team encountered bad weather, so the team decided to stopped the patrolling at around 7:30 in the morning of November 25, 2022 and back to Protected Area Management Office (PAMO) at Barangay Old Guinlo, Taytay, Palawan.

For his information and record.

RICBEN R. ARMENIA
Office Support Staff


FRANCIS ABE G. BOSE
Forest Ranger/Team Leader

RICHARD M. VALONES
Office Support Staff

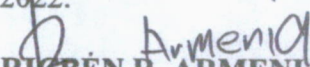
ERWIN C. BALVIN
Office Support Staff



PHOTO DOCUMENTATION



I certify that the above photo was true and taken during the conducted seaborne patrol and mangrove monitoring within the vicinity of Yabang river, Barangay New Guinlo and Pinagupitan river, Abongan, Taytay, Palawan on November 23, 2022.


RICBEN R. ARMENIA
Office Support Staff

Note: no geotag photo taken during the conducted night seaborne patrol and monitoring in the vicinity of Sitio Kawakayan, Balimbing, Pinagpala, Barangay Alacalian and Sitio Malaya and Binataan, Banbanan, Taytay, Palawan due to bad weather on November 24-25, 2022

