

04 January 2023

LORMELYN E. CLAUDIO, CESO IV

Regional Executive Director

Department of Environment and Natural Resources

Region 4B MIMAROPA

Roxas Blvd., Ermita, Manila

**RE: EXPLORATION PERMITS OF TCSC CORP. IN OCCIDENTAL MINDORO**

Dear Dir. Claudio:

TCSC CORP. is a premier AAAA construction company and diversified mining company located in San Pascual, Batangas. The company has a total of five (5) applied exploration permits (EXPA) in the province of Occidental Mindoro wherein, three (3) of which are offshore areas and the other two (2) are onshore areas that were duly filed, paid, and registered in Mines and Geosciences Bureau Region 4B MIMAROPA. Below is a list of all the EXPA together with their location, size of area, and the date received by MGB 4B. Also, attached in this letter are the scanned copies of these documents and its corresponding proof of payments.

OFFSHORE			
EXPA NUMBER	LOCATION	AREA	DATE RECEIVED
EPA-IVB-352-OS	Abra De Ilog, Mamburao, Paluan, and Sta. Cruz, Occidental Mindoro	6,080.2885 hectares	December 16, 2020
EPA-IVB-353-OS	Sablayan, Sta. Cruz, and Rizal, Occidental Mindoro	3,589.2000 hectares	December 16, 2020
EPA No.391-MIMAROPA-OS	Paluan, and Mamburao, Occidental Mindoro	4,500.1757 hectares	December 2, 2022


ONSHORE			
EXPA NUMBER	LOCATION	AREA	DATE RECEIVED
EPA-IVB-354	Paluan, Abra De Ilog, and Mamburao, Occidental Mindoro	1,499.1279 hectares	December 16, 2020
EPA-IVB-355	Rizal, and San Jose, Occidental Mindoro	5,344.6264 hectares	December 16, 2020

This letter is to kindly inform the DENR Region 4B office that TCSC CORP. has these existing EXPAs and was given **PRIOR RIGHTS** for the said areas given by the MGB Region 4B. With this, we would like to remind the DENR to take into consideration our EXPA areas before giving dredging permits and clearances to dredging proponents in Occidental Mindoro.

With the abovementioned concerns, we hope you find everything in order.

Thank you.

Very respectfully yours,

**DIONISIO V. TOREJA**

President

TCSC CORP.



T (+6343) 312 1828
(+6343) 341 6646

Address

National Highway, Poblacion
San Pascual, Batangas, 4204

EPA-IVB-352-OS

(6343) 312 1828

(6343) 341 6646

Address

National Highway, Poblacion,
San
Pascual, Batangas, 4204


December 1, 2020

ENGR ROLAND A. DE JESUS

Regional Director

Mines and Geosciences Bureau Region No. 4B

DENR Building, Roxas Boulevard, Manila



Dear Director,

We are submitting the following mandatory requirements in connection with our Exploration Permit Application (EPA) located within the offshore areas covering the Municipalities of Abra De Ilog, Mamburao, Paluan and Santa Cruz, Mindoro Occidental. The required documents are submitted in six copies (6) as follows:

1. MGB Form 05-1, Application for exploration Permit duly accomplished.
2. Topographic Map showing the exact location of the proposed Contract Area prepared by a licensed Geodetic Engineer., Scale 1: 50,000.
3. Two (2) Years Exploration Work Program
4. Environmental Work Program for Exploration
5. Application for Certification for Environmental Management and Community Relations Track Record.
6. Affidavit that the proponent has not yet conducted exploration and mining operation in the area.
7. Declaration of total area covered by approved/pending Exploration Permit Application
8. Written Commitment
9. Affidavit of Undertaking
10. Appointment Contract with technical men
11. BIO-DATA of technical man to implement and supervise the Exploration and Environmental Work program.
12. Sworn Statement of the Technical Person implementing the Two (2) Year Exploration and Environmental Work Program
13. Board Resolution or Secretary's Certificate authorizing the President to sign, do, perform and file all documents pertaining with the filing of EPA application.
14. Credit line and/or Bank Certification (Proof of Financial Capability)
15. Certified true copy of Articles of Incorporation and By-laws.

We hope that the above submitted documents will satisfy your requirements for the processing of our Exploration Permit Application.

Very Truly Yours,

Dionisio V. Toreja

Authorized Representative

TCSC Corp.

Republic of the Philippines
Department of Environment and Natural Resources
MINES AND GEOSCIENCES BUREAU
North Avenue, Diliman, Quezon City

**APPLICATION FOR EXPLORATION PERMIT
(OFFSHORE)**

Application No. _____
Applicant : **TCSC Corp.**
Address : **Barangay Poblacion, San Pascual, Batangas**
Business Phone/Fax Nos.: **+6342 312 1828**

For Corporation, Partnership, Association or Cooperative:

<u>Name</u>	<u>Position</u>	<u>Nationality</u>
Dionisio V. Toreja	President	Filipino
Maricris M. Toreja	Corporate Secretary	Filipino
Aniel Rafacio M. Toreja	Director	Filipino
Fatima Mae M. Toreja	Director	Filipino
Jenina Mari M. Toreja	Director	Filipino

Capitalization:

Authorized P 2 Billion
Subscribed P 15 Million
Paid-Up P 2 Billion

Citizenship of Stockholders and Percentage of Holdings

<u>Nationality</u>	<u>Subscribed</u>	<u>Paid-Up</u>
Filipino	100%	100%
American	____%	____%
Canadian	____%	____%
Australian	____%	____%
Others, pls. specify	____%	____%

Mineral Commodity Applied **Alluvial Deposits, Magnetite sand and other associated minerals**
Area to be explored **6,080.2885 hectares**
Location of Applied Area **Municipalities of Abra de Ilog, Mamburao, Paluan and Santa Cruz, Mindoro Occidental**



(Please indicate the technical description of the area in a separate sheet to be attached as Annex "A" of this document.)

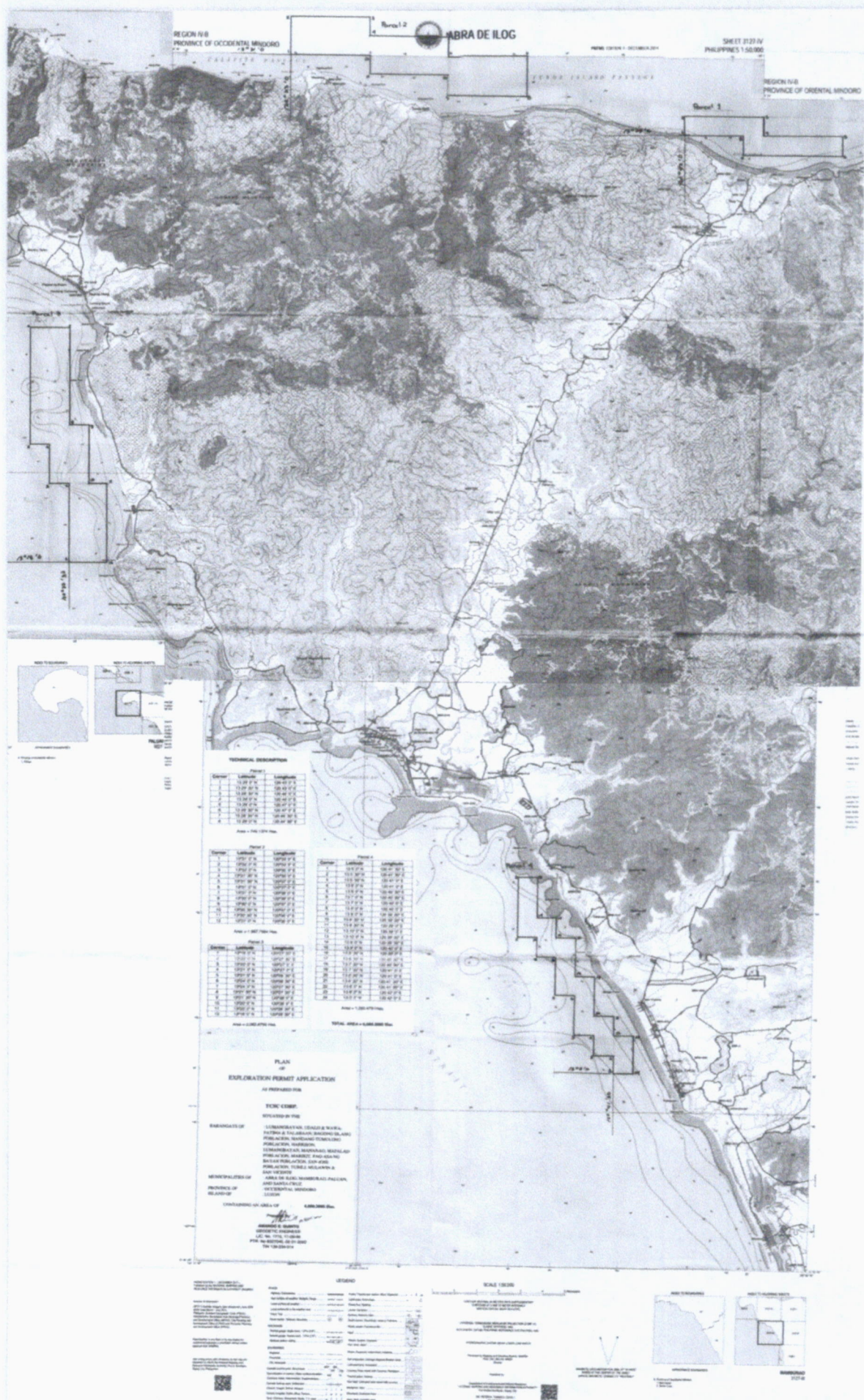
In accordance with the provisions of the Philippine Mining Act of 1995 and DENR Administrative Order No. 96-40 otherwise known as the Revised Implementing Rules and Regulations promulgated thereunder, I, **Dionisio V. Toreja**, for and in behalf of **TCSC Corp.**, hereby applies for Exploration Permit on the areas described herein, subject to the following:

1. The statements made in this application or made later in support thereof, shall be considered as conditions and essential parts of the permit that may be granted by virtue thereof and any falsehood or omission of facts which may alter, change, or affect substantially the facts set forth in said statements shall be sufficient cause for the cancellation of the Permit when granted.
2. The applicant further agrees to submit additional requirements that the Regional Director concerned deems necessary for purposes of determining his qualification for the grant of the Permit applied for.

ACCOUNTABLE FORM NO. 51-C
Revised January, 1992

(ORIGINAL)

	Official Receipt of the Republic of the Philippines		
	N ^o 3021780 C		
	Date 8-2-2021		
Agency AGB REGION IV MIMAROPA		Fund	
Payor TCSC CORPORATION			
Nature of Collection	Account Code	Amount	
Filing fee / processing fee	628	P1,824,300	
TOTAL		P1,824,300	
Amount in Words One Million Eight Hundred Twenty Four Three and 300/100 Only			
<input type="checkbox"/> Cash	Drawee Bank	Number	Date
<input type="checkbox"/> Check			
<input type="checkbox"/> Money Order			
Received the amount stated above.			
 YOLANDA A. VERDEJO Chief, Cashier Section			
NOTE: Write the number and date of this receipt on the back of check or money order received.			





T (+6343) 312 1828
(+6343) 341 6646

Address
National Highway, Poblacion
San Pascual, Batangas, 4204

EPA-IVB-353-OS

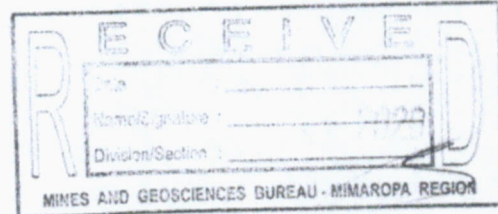


T(6343) 312 1828
(6343) 341 6646

Address
National Highway, Poblacion,
San
Pascual, Batangas, 4204

December 7, 2020

ENGR ROLAND A. DE JESUS
Regional Director
Mines and Geosciences Bureau, Region 4B
DENR Building, Roxas Boulevard, Manila



Dear Director,

We are submitting the following mandatory requirements in connection with our Exploration Permit Application (EPA) located within the offshore water at the Municipality of Sablayan, Mindoro Occidental. The required documents are submitted in six copies (6) as follows:

1. MGB Form 05-1, Application for Exploration Permit duly accomplished.
2. Topographic Map showing the exact location of the proposed Contract Area prepared by a licensed Geodetic Engineer., Scale 1: 50,000.
3. Two (2) Years Exploration Work Program
4. Declaration of total area covered by approved/pending Exploration Permit Application
5. Written Commitment
6. Affidavit of Undertaking
7. Curriculum Vitae of technical man who will implement the Exploration and Environmental Work Program.
8. Proof of Availed Services implementing the Two (2) Year Exploration and Environmental Work Program
9. Board Resolution or Secretary's Certificate authorizing the President to sign, do, perform and file all documents pertaining with the filing of EPA application.
10. Credit line and/or Bank Certification (Proof of Financial Capability)
11. Certified true copy of Articles of Incorporation and By-laws.

We hope that the above submitted documents will satisfy your requirements for the processing of our Exploration Permit Application.

Very Truly Yours,

Dionisio V. Foreja
Authorized Representative
TCSC Corp.

Republic of the Philippines
Department of Environment and Natural Resources
MINES AND GEOSCIENCES BUREAU
North Avenue, Diliman, Quezon City

**APPLICATION FOR EXPLORATION PERMIT
(OFFSHORE)**

Application No. _____
Applicant : **TCSC Corp.**
Address : **Barangay Poblacion, San Pascual, Batangas**
Business Phone/Fax Nos.: **+6342 312 1828**

For Corporation, Partnership, Association or Cooperative:

<u>Name</u>	<u>Position</u>	<u>Nationality</u>
Dionisio V. Toreja	President	Filipino
Maricris M. Toreja	Corporate Secretary	Filipino
Amiel Rafaelo M. Toreja	Director	Filipino
Fatima Mae M. Toreja	Director	Filipino
Jenina Mari M. Toreja	Director	Filipino

Capitalization:

Authorized P 2 Billion
Subscribed P 15 Million
Paid-Up P 2 Billion

Citizenship of Stockholders and Percentage of Holdings

<u>Nationality</u>	<u>Subscribed</u>	<u>Paid-Up</u>
Filipino	100%	100%
American	_____%	_____%
Canadian	_____%	_____%
Australian	_____%	_____%
Others, pls. specify_	_____%	_____%

Mineral Commodity Applied **Alluvial Deposits, Magnetite sand and other associated minerals**

Area to be explored **3,589.20 hectares**


Location of Applied Area **Sablayan, Mindoro Occidental**

(Please indicate the technical description of the area in a separate sheet to be attached as Annex "A" of this document.)


In accordance with the provisions of the Philippine Mining Act of 1995 and DENR Administrative Order No. 96-40 otherwise known as the Revised Implementing Rules and Regulations promulgated thereunder, I, **Dionisio V. Toreja**, for and in behalf of **TCSC Corp.**, hereby applies for Exploration Permit on the areas described herein, subject to the following:

1. The statements made in this application or made later in support thereof, shall be considered as conditions and essential parts of the permit that may be granted by virtue thereof and any falsehood or omission of facts which may alter, change, or affect substantially the facts set forth in said statements shall be sufficient cause for the cancellation of the Permit when granted.
2. The applicant further agrees to submit additional requirements that the Regional Director concerned deems necessary for purposes of determining his qualification for the grant of the Permit applied for.

Official Receipt of the Republic of the Philippines		
N ^o 3021785 C		
Date 8-2-77		
Agency ROB REGION IV MIMAROPA	Fund	
Payor TCBC CORPORATION		
Nature of Collection	Account Code	Amount
<i>Feeling for Mackay</i>	<i>68</i>	<i>P1,026,900</i>
TOTAL		<i>P1,026,900</i>
Amount in Words <i>One Million Twenty Six Thousand Nine Hundred and No/100</i>		
<i>Transferred from</i>		
<input type="checkbox"/> Cash	Drawee Bank	Number
<input type="checkbox"/> Check		Date
<input type="checkbox"/> Money Order		
Received the amount stated above.		
<i>ROLANDA A. VERDEJC</i> Chief, Cashier Section		
NOTE: Write the number and date of this receipt on the back of check or money order received.		



Parcel 1- 1,668.3421 has. Sablayan Area(Balokbalok)



Parcel 2- 1,086.0373 has. Rizal Area (Lumintao)

EPA NO. 391 – MIMAROPA – OS



T(6343) 312 1828
(6343) 341 6646

Address
National Highway, Poblacion, San
Pascual, Batangas, 4204

November 7, 2022

ENGR GLENN MARCELO C. NOBLE
Regional Director
Mines and Geosciences Bureau Region No. 4B (MIMAROPA)
DENR Building, Roxas Boulevard, Manila

RECEIVED	
Date	11/10/22
Name/Signature	L. O. G. P. A.
Division/Section	HR
MINES AND GEOSCIENCES BUREAU - MIMAROPA REGION	

Dear Director,

We are submitting the following mandatory requirements in connection with our Exploration Permit Application (EPA) located within the offshore areas covering the Municipalities of Mamburao and Paluan, Mindoro Occidental. The required documents are submitted in six copies (6) as follows:

1. MGB Form 05-1, Application for Exploration Permit duly accomplished.
2. Topographic Map showing the exact location of the proposed Contract Area prepared by a licensed Geodetic Engineer.. Scale 1: 50,000.
3. Two (2) Years Exploration Work Program
4. Two (2) Years Environmental Work Program for Exploration
5. Application for Certification for Environmental Management and Community Relations Track Record.
6. Affidavit that the proponent has not yet conducted exploration and mining operation in the area.
7. Declaration of total area covered by approved/pending Exploration Permit Application
8. Written Commitment
9. Affidavit of Undertaking
10. Appointment Contract with technical men
11. BIO-DATA of technical man to implement and supervise the Exploration and Environmental Work program.
12. Sworn Statement of the Technical Person implementing the Two (2) Year Exploration and Environmental Work Program
13. Board Resolution or Secretary's Certificate authorizing the President to sign, do, perform and file all documents pertaining with the filing of EPA application.
14. Credit line and/or Bank Certification (Proof of Financial Capability)
15. Certified true copy of Articles of Incorporation and By-laws.

We hope that the above submitted documents will satisfy your requirements for the processing of our Exploration Permit Application.

Very Truly Yours,

Dionisio V. Toreja
Authorized Representative
TCSC Corp.

Republic of the Philippines
Department of Environment and Natural Resources
MINES AND GEOSCIENCES BUREAU
North Avenue, Diliman, Quezon City

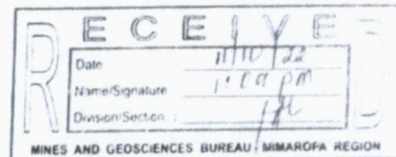
**APPLICATION FOR EXPLORATION PERMIT
(OFFSHORE)**

Application No. _____
Applicant: **TCSC Corp.**
Address: **Barangay Poblacion, San Pascual, Batangas**
Business Phone/Fax Nos.: **+6342 312 1828**

For Corporation, Partnership, Association or Cooperative:

<u>Name</u>	<u>Position</u>	<u>Nationality</u>
Dionisio V. Toreja	President	Filipino
Maricris M. Toreja	Corporate Secretary	Filipino
Amiel Rafaelo M. Toreja	Director	Filipino
Fatima Mae M. Toreja	Director	Filipino
Jenina Mari M. Toreja	Director	Filipino

Capitalization:
Authorized P 2 Billion
Subscribed P 15 Million
Paid-Up P 2 Billion



Citizenship of Stockholders and Percentage of Holdings



<u>Nationality</u>	<u>Subscribed</u>	<u>Paid-Up</u>
Filipino	100%	100%
American	____%	____%
Canadian	____%	____%
Australian	____%	____%
Others, pls. specify_	____%	____%

Mineral Commodity Applied **Alluvial Deposits, Magnetite sand and other associated minerals**
Area to be explored **4,500.1757 hectares**
Location of Applied Area **Municipalities of Paluan and Mamburao, Province of Mindoro Occidental**

(Please indicate the technical description of the area in a separate sheet to be attached as Annex "A" of this document.)

In accordance with the provisions of the Philippine Mining Act of 1995 and DENR Administrative Order No. 96-40 otherwise known as the Revised Implementing Rules and Regulations promulgated thereunder, I, **Dionisio V. Toreja**, for and in behalf of **TCSC Corp.**, hereby applies for Exploration Permit on the areas described herein, subject to the following:

1. The statements made in this application or made later in support thereof, shall be considered as conditions and essential parts of the permit that may be granted by virtue thereof and any falsehood or omission of facts which may alter, change, or affect substantially the facts set forth in said statements shall be sufficient cause for the cancellation of the Permit when granted.
2. The applicant further agrees to submit additional requirements that the Regional Director concerned deems necessary for purposes of determining his qualification for the grant of the Permit applied for.

	Official Receipt of the Republic of the Philippines	
	N ^o 3022956 C	
	Date 12-2-2022	
Agency	1102 REGION IV DIVISION	Fund
Payor TESC CORP.		
Nature of Collection	Account Code	Amount
Piling / Processing for EPA NO. 391	68	P1,350,300 -
TOTAL		P1,350,300 -
Amount in Words One Million Three Hundred Fifty Thousand Three Hundred Vicos and		
<input type="checkbox"/> Cash	Drawee Bank	Number
<input checked="" type="checkbox"/> Check	BDO Maly Makina Bakang City	0014905
<input type="checkbox"/> Money Order		Date 12-01-22
Received the amount stated above.		
 YOLANDA A. VERDEJE Chief, Cashier Section		
NOTE: Write the number and date of this receipt on the back of check or money order received.		

TECHNICAL DESCRIPTION

Parcel 1

Corner	Latitude	Longitude
1	13° 22' 0" N	120° 23' 30" E
2	13° 22' 30" N	120° 23' 30" E
3	13° 22' 30" N	120° 24' 0" E
4	13° 24' 30" N	120° 24' 0" E
5	13° 24' 30" N	120° 25' 30" E
6	13° 25' 0" N	120° 25' 30" E
7	13° 25' 0" N	120° 27' 0" E
8	13° 24' 30" N	120° 27' 0" E
9	13° 24' 30" N	120° 26' 0" E
10	13° 24' 0" N	120° 26' 0" E
11	13° 24' 0" N	120° 25' 0" E
12	13° 23' 30" N	120° 25' 0" E
13	13° 23' 30" N	120° 24' 30" E
14	13° 22' 0" N	120° 24' 30" E

Area = 1,082.9647 Has

Parcel 2

Corner	Latitude	Longitude
1	13° 16' 0" N	120° 28' 0" E
2	13° 18' 0" N	120° 28' 0" E
3	13° 18' 0" N	120° 28' 30" E
4	13° 18' 30" N	120° 28' 30" E
5	13° 16' 30" N	120° 29' 0" E
6	13° 16' 0" N	120° 29' 0" E
7	13° 16' 0" N	120° 29' 30" E
8	13° 15' 30" N	120° 29' 30" E
9	13° 15' 30" N	120° 31' 0" E
10	13° 13' 0" N	120° 31' 0" E
11	13° 13' 0" N	120° 32' 30" E
12	13° 13' 30" N	120° 32' 30" E
13	13° 13' 30" N	120° 33' 0" E
14	13° 13' 0" N	120° 33' 0" E
15	13° 13' 0" N	120° 34' 0" E
16	13° 12' 30" N	120° 34' 0" E
17	13° 12' 30" N	120° 34' 30" E
18	13° 13' 0" N	120° 34' 30" E
19	13° 13' 0" N	120° 35' 0" E
20	13° 12' 30" N	120° 35' 0" E
21	13° 12' 30" N	120° 35' 30" E
22	13° 11' 30" N	120° 35' 30" E
23	13° 11' 30" N	120° 37' 0" E
24	13° 11' 0" N	120° 37' 0" E
25	13° 11' 0" N	120° 38' 30" E
26	13° 10' 30" N	120° 38' 30" E
27	13° 10' 30" N	120° 39' 0" E
28	13° 10' 0" N	120° 39' 0" E
29	13° 10' 0" N	120° 38' 0" E
30	13° 10' 30" N	120° 38' 0" E
31	13° 10' 30" N	120° 36' 30" E
32	13° 11' 0" N	120° 36' 30" E
33	13° 11' 0" N	120° 35' 0" E
34	13° 12' 0" N	120° 35' 0" E
35	13° 12' 0" N	120° 33' 30" E
36	13° 12' 30" N	120° 33' 30" E
37	13° 12' 30" N	120° 30' 30" E
38	13° 14' 0" N	120° 30' 30" E
39	13° 14' 0" N	120° 30' 0" E
40	13° 15' 0" N	120° 30' 0" E
41	13° 15' 0" N	120° 29' 0" E
42	13° 15' 30" N	120° 29' 0" E
43	13° 15' 30" N	120° 28' 30" E
44	13° 16' 0" N	120° 28' 30" E

Area = 3,417.2110 Has

TOTAL AREA = 4,500.1757 Has.

EPA-IVB-354



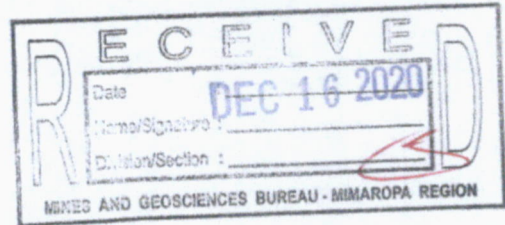
T(6343) 312 1828
(6343) 341 6646

Address
National Highway, Poblacion,
San
Pascual, Batangas, 4204

December 7, 2020

ENGR. ROLAND A. DE JESUS

Regional Director
Mines and Geosciences Bureau, Region 4B
DENR Building, Roxas Boulevard, Manila



Dear Director,

We are submitting the following mandatory requirements in connection with our Exploration Permit Application (EPA) located within the Municipalities of Abra de Ilog, Paluan and Mamburao, Mindoro Occidental. The required documents are submitted in six copies (6) as follows:

1. MGB Form 05-1, Application for Exploration Permit duly accomplished.
2. Topographic Map showing the exact location of the proposed Contract Area prepared by a licensed Geodetic Engineer., Scale 1: 50,000.
3. Two (2) Years Exploration Work Program
4. Declaration of total area covered by approved/pending Exploration Permit Application
5. Written Commitment
6. Affidavit of Undertaking
7. Curriculum Vitae of technical man who will implement the Exploration and Environmental Work Program.
8. Proof of Availled Services implementing the Two (2) Year Exploration and Environmental Work Program
9. Board Resolution or Secretary's Certificate authorizing the President to sign, do, perform and file all documents pertaining with the filing of EPA application.
10. Credit line and/or Bank Certification (Proof of Financial Capability)
11. Certified true copy of Articles of Incorporation and By-laws.

We hope that the above submitted documents will satisfy your requirements for the processing of our Exploration Permit Application.

Very Truly Yours,

Dionisio V. Poreja
Authorized Representative
TCSC Corp.

Republic of the Philippines
Department of Environment and Natural Resources
MINES AND GEOSCIENCES BUREAU
North Avenue, Diliman, Quezon City

APPLICATION FOR EXPLORATION PERMIT

Application No. _____
Applicant : **TCSC Corp.**
Address : **Barangay Poblacion, San Pascual, Batangas**
Business Phone/Fax Nos.: **+6342 312 1828**

For Corporation, Partnership, Association or Cooperative:

<u>Name</u>	<u>Position</u>	<u>Nationality</u>
Dionisio V. Toreja	President	Filipino
Maricris M. Toreja	Corporate Secretary	Filipino
Amiel Rafaelo M. Toreja	Director	Filipino
Fatima Mae M. Toreja	Director	Filipino
Jenina Mari M. Toreja	Director	Filipino

Capitalization:

Authorized P 2 Billion
Subscribed P 15 Million
Paid-Up P 2 Billion



Citizenship of Stockholders and Percentage of Holdings

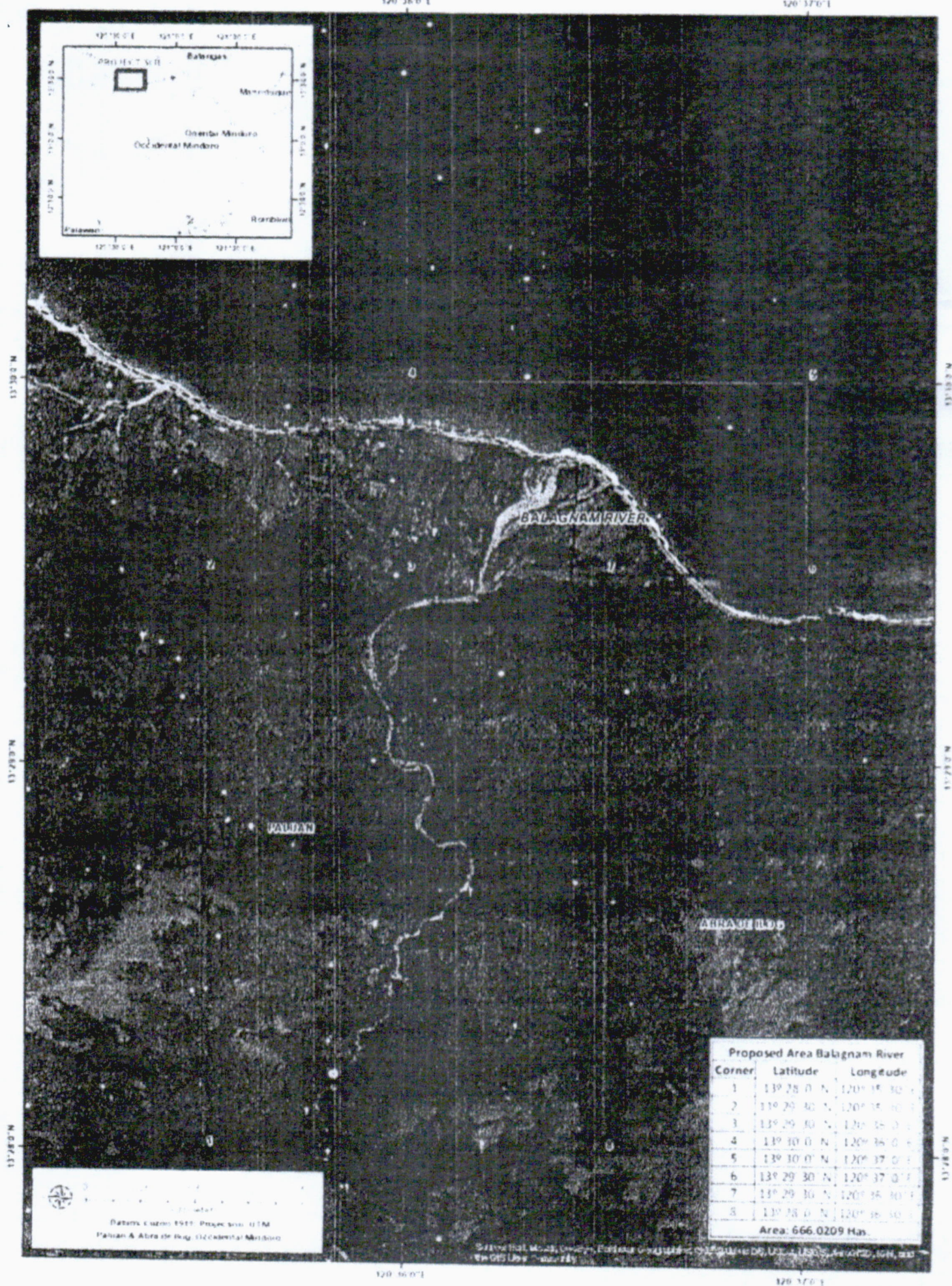
<u>Nationality</u>	<u>Subscribed</u>	<u>Paid-Up</u>
Filipino	100%	100%
American	____%	____%
Canadian	____%	____%
Australian	____%	____%
Others, pls. specify_	____%	____%

Mineral Commodity Applied **Alluvial Deposits, Sand and Gravel, Magnetite Sand, Chromite and other associated minerals**
Area to be explored **1,499.1279 hectares**
Location of Applied Area **Abra de Ilog, Paluan, Mamburao, Mindoro Occidental**
(Please indicate the technical description of the area in a separate sheet to be attached as Annex "A" of this document.)

In accordance with the provisions of the Philippine Mining Act of 1995 and DENR Administrative Order No. 96-40 otherwise known as the Revised Implementing Rules and Regulations promulgated thereunder, I, **Dionisio V. Toreja**, for and in behalf of **TCSC Corp.**, hereby applies for Exploration Permit on the areas described herein, subject to the following:

1. The statements made in this application or made later in support thereof, shall be considered as conditions and essential parts of the permit that may be granted by virtue thereof and any falsehood or omission of facts which may alter, change, or affect substantially the facts set forth in said statements shall be sufficient cause for the cancellation of the Permit when granted.
2. The applicant further agrees to submit additional requirements that the Regional Director concerned deems necessary for purposes of determining his qualification for the grant of the Permit applied for.

	Official Receipt of the Republic of the Philippines	
	N ^o 3021782 C	
Date 8/2/92		
Agency MGB REGION IV MIMAROPA	Fund	
Payor TCCS COMPOSITION		
Nature of Collection	Account Code	Amount
<i>filling for</i>	<i>028</i>	<i>P200,000</i>
TOTAL		<i>P200,000</i>
Amount in Words <i>Two Hundred Thousand</i>		
<i>less: 0000</i>		
<input type="checkbox"/> Cash	Drawee Bank	Number
<input type="checkbox"/> Check		Date
<input type="checkbox"/> Money Order		
Received the amount stated above.		
 YOLANDA B. VERDEJO Chief, Cashier Section		
NOTE: Write the number and date of this receipt on the back of check or money order received.		



Parcel 1 - 666.0209 has.

Abra de Ilog Area



Parcel 2 - 583.1904 has. Paluan Area

EPA-IVB-355



T(6343) 312 1828

(6343) 341 6646

Address

National Highway, Poblacion,
San
Pascual, Batangas, 4204


December 7, 2020

ENGR. ROLAND A. DE JESUS

Regional Director

Mines and Geosciences Bureau, Region 4B
CENR Building, Roxas Boulevard, Manila

Dear Director,



We are submitting the following mandatory requirements in connection with our Exploration Permit Application (EPA), located within the Municipalities of Rizal and San Jose, Mindoro Occidental. The required documents are submitted in six copies (6) as follows:

1. ✓ MGB Form 05-1, Application for Exploration Permit duly accomplished.
2. ✓ Topographic Map showing the exact location of the proposed Contract Area prepared by a licensed Geodetic Engineer., Scale 1: 50,000.
3. ✓ Two (2) Years Exploration Work Program
4. ✓ Declaration of total area covered by approved/pending Exploration Permit Application
5. ✓ Written Commitment
6. ✓ Affidavit of Undertaking
7. ✓ Curriculum Vitae of technical man who will implement the Exploration and Environmental Work Program.
8. ✓ Proof of Avail Services implementing the Two (2) Year Exploration and Environmental Work Program
9. ✓ Board Resolution or Secretary's Certificate authorizing the President to sign, do, perform and file all documents pertaining with the filing of EPA application.
10. ✓ Credit line and/or Bank Certification (Proof of Financial Capability)
11. ✓ Certified true copy of Articles of Incorporation and By-laws.

We hope that the above submitted documents will satisfy your requirements for the processing of our Exploration Permit Application.

Very Truly Yours,

Dionisio V. Oreja
Authorized Representative
TCSC Corp.

Republic of the Philippines
Department of Environment and Natural Resources
MINES AND GEOSCIENCES BUREAU
North Avenue, Diliman, Quezon City

APPLICATION FOR EXPLORATION PERMIT

Application No. _____
Applicant : **TCSC Corp.**
Address : **Barangay Poblacion, San Pascual, Batangas**
Business Phone/Fax Nos.: **+6342 312 1828**

For Corporation, Partnership, Association or Cooperative:

<u>Name</u>	<u>Position</u>	<u>Nationality</u>
Dionisio V. Toreja	President	Filipino
Maricris M. Toreja	Corporate Secretary	Filipino
Amiel Rafaelo M. Toreja	Director	Filipino
Fatima Mae M. Toreja	Director	Filipino
Jenina Mari M. Toreja	Director	Filipino

Capitalization:

Authorized ₱ 2 Billion
Subscribed ₱ 15 Million
Paid-Up ₱ 2 Billion



Citizenship of Stockholders and Percentage of Holdings

<u>Nationality</u>	<u>Subscribed</u>	<u>Paid-Up</u>
Filipino	100%	100%
American	____%	____%
Canadian	____%	____%
Australian	____%	____%
Others, pls. specify_	____%	____%

Mineral Commodity Applied **Alluvial Deposits, Sand and Gravel, Magnetite Sand, Chromite and other associated minerals**
Area to be explored **5,344.6264 hectares**
Location of Applied Area **San Jose and Rizal, Mindoro Occidental**
(Please indicate the technical description of the area in a separate sheet to be attached as Annex "A" of this document.)

In accordance with the provisions of the Philippine Mining Act of 1995 and DENR Administrative Order No. 96-40 otherwise known as the Revised Implementing Rules and Regulations promulgated thereunder, I, **Dionisio V. Toreja**, for and in behalf of **TCSC Corp.**, hereby applies for Exploration Permit on the areas described herein, subject to the following:

1. The statements made in this application or made later in support thereof, shall be considered as conditions and essential parts of the permit that may be granted by virtue thereof and any falsehood or omission of facts which may alter, change, or affect substantially the facts set forth in said statements shall be sufficient cause for the cancellation of the Permit when granted.
2. The applicant further agrees to submit additional requirements that the Regional Director concerned deems necessary for purposes of determining his qualification for the grant of the Permit applied for.

	Official Receipt of the Republic of the Philippines		
	No. 3021781 C		
	Date 6/2/01		
Agency	MGB REGION IV MIMAROPA		Fund
Payor ICSC CORPORATION			
Nature of Collection	Account Code	Amount	
Building Renovation	601	P 351,000 -	
TOTAL		P 351,000 -	
Amount in Words THREE HUNDRED FIFTY ONE THOUSAND PESOS ONLY			
<input type="checkbox"/> Cash	Drawee Bank	Number	Date
<input type="checkbox"/> Check			
<input type="checkbox"/> Money Order			
Received the amount stated above.			
 YOLANDA A. VEROEJL Chief, Cashier Section			
NOTE: Write the number and date of this receipt on the back of check or money order received.			

