



Republic of the Philippines
Department of Environment and Natural Resources
Provincial Environment and Natural Resources Office
MIMAROPA Region
Bgy. Sta. Monica, Puerto Princesa City, Palawan
E-mail: penropalawan@denr.gov.ph
Telfax No. (048) 433-5638 / (048) 433-5638

DENR MIMAROPA REGION RECORDS SECTION
RECEIVED
03 DEC 2022
INCOMING BY: DATE: 03 DEC 2022

December 19, 2022

MEMORANDUM

FOR : The Regional Executive Director
DENR-MIMAROPA Region
1515 L&S Bldg., Roxas Blvd.
Ermita, Manila

THRU : The OIC, ARD for Technical Services

FROM : The Provincial Environment and
Natural Resources Officer

SUBJECT : **RESURVEYING AND MAPPING OF EXISTING TENURIAL
INSTRUMENT (OVERLAPPING OF TENURE AREA WITH NO
MAP) OF CBFM IN PALAWAN**

Respectfully forwarded is the report on resurveying and mapping of existing tenurial instruments with overlapping of tenure, erroneous survey and map, tenure area with no map target for CY 2022.

Attached are the following memoranda, to wit;

Subject	Date of Memorandum
1. San Isidro ISF Beneficiaries multipurpose cooperative holder of CBFMA No. RIV-PAL-CBFMA-2000-15 located at Barangay San Isidro, Roxas, Palawan	November 11, 2022
2. Sitio-Communal Multipurpose Cooperative located at Barangay Iraan, Aborlan, Palawan	December 12, 2022

For information, record and further instruction.

"For the PENRO"

[Signature]
RHODORA B. UBANI
Supervising ECOMS/CDS Chief
In-Charge, Office of the PENRO

Doc. Ref No: 2022- 10995-11387
CDS-CBFM Unit: 11-2022

DENR-PALAWAN
PENRO-RECORDS
RELEASED
By: *[Signature]*
Date: 19 DEC 2022 CN. 22-3407



Republic of the Philippines
Department of Environment and Natural Resources

Region IV- MIMAROPA

COMMUNITY ENVIRONMENT AND NATURAL RESOURCES OFFICE

Barangay III (Poblacion), Roxas, Palawan
Contact No. 09171606578 / 09175028647
Email address: cenroroxaspalawan@denr.gov.ph

November 11, 2022

**DENR PENRO
PALAWAN RECORDS
RECEIVED**

BY: [Signature]
DATE: 12-01-2022 CN: 12-10995

MEMORANDUM

FOR : The Provincial Environment and Natural Resources Officer

THRU : The Provincial CBFM Desk Officer

FROM : The OIC- Community Environment and Natural Resources Office

SUBJECT : **NARRATIVE REPORT ON THE RESURVEYING AND MAPPING OF EXISTING TENURIAL INSTRUMENT (OVERLAPPING OF TENURE AREA WITH NO MAP) OF CBFM OF BARANGAY SAN ISIDRO ISF BENEFICIARIES MULTI- PURPOSE COOPERATIVE HOLDER OF CBFMA NO. RIV- PAL- CBFMA- 2000- 15 LOCATED AT BARANGAY SAN ISIDRO, ROXAS, PALAWAN**

Forwarded is the report on the resurveying and mapping of existing tenurial instrument of CBFM of Barangay San Isidro ISF Beneficiaries Multi- Purpose Cooperative.

Please be informed that the above CBFM area overlapped to the classified Alienable and Disposable per Block No. 04, Project No. 14- B of LC Map No. 2182 approved dated March 21, 1958.

Attached is the Digitized map and geotagged photo documentation of the conduct of resurveying and mapping of existing tenurial instrument (overlapping of tenure erroneous survey and map, tenure area with no map) of Barangay San Isidro ISF Beneficiaries Multi- Purpose Cooperative.

For record, review and further instruction.

[Signature]

RONNIE P. LILANG
OIC/ Chief, RPS

**DENR-CENRO ROXAS
RELEASED**
DATE: NOV 11 2022
BY: [Signature]
NO. 2022-11-1734



November 02, 2022

MEMORANDUM

FOR : The Community Environment and
Natural Resources Officer
Roxas, Palawan

THRU : The Chief, Conservation Development Section

FROM : The Undersigned

SUBJECT : **NARRATIVE REPORT ON THE RESURVEYING AND MAPPING
OF EXISTING TENURIAL INSTRUMENT (OVERLAPPING OF
TENURE AREA WITH NO MAP) OF CBFM SAN ISIDRO ISF
BENEFICIARIES MULTIPURPOSE COOPERATIVE HOLDER
OF CBFMA NO. RIV-PAL-CBFMA 2000-15 LOCATED AT BGY.
SAN ISIDRO, ROXAS, PALAWAN**


Respectfully submitted is the narrative report on the resurveying and mapping conducted for the San Isidro ISF Beneficiaries Multi-Purpose Cooperative at So. Mararag, Bgy. San Isidro, Roxas, Palawan.

On CY 2000, San Isidro ISF Beneficiaries Multi-Purpose Cooperative (SIISFBMPC) was awarded of CBFM area with a total forest cover of 782.81 hectares to be manage, utilize, protect and conserve. It was registered as CBFMA No. RIV-PAL-CBFMA-2000-15. CBFM-PO SIISFBMPC is composed of 42 original members, 17 are males and 25 are females and is presently chaired by Luzviminda M. Hugo, Chairperson of CBFM-PO of Bgy. San Isidro, Roxas, Palawan.

Based on our Work and Financial Plan (WFP), the CBFM area of SIISFBMPC is targeted for resurveying for the current year and per PENRO Special Order No. 2022-081 creating a surveying team to conduct the said activity.

However, the CENRO Roxas representative conducted initial delineation survey of subject area. Based on the initial conduct of resurveying, it was found that more or less 221.53 hectares of awarded CBFM area overlapped to the classified A&D per Block No. 04, Project No. 14-B of LC Map No. 2182 approved dated March 21, 1958 subject to more précised survey on the ground and assistance of our Geodetic Engineer for demarcation. Attached is the GIS generated maps and photos taken during the said activity.

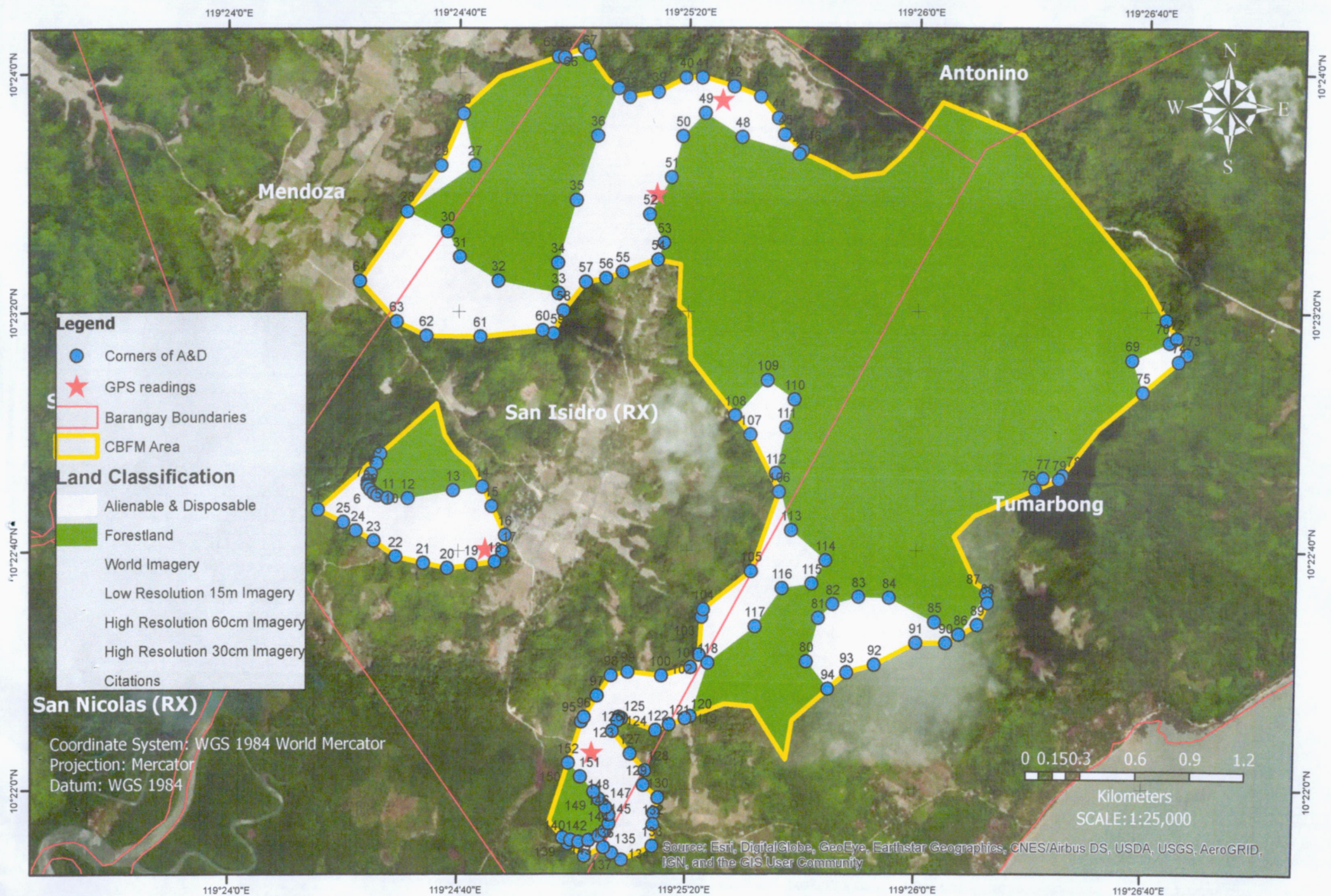
For your information and further instruction.


GLENN DEXTER A. ELEAZAR
FTII/CBFM Staff


FATIMA JANE T. ANDRES
FTII/CBFM Staff


DIOGENES A. ESQUILLO, JR.
Forester I/CBFM Desk Officer

MAP SHOWING THE ALIENABLE AND DISPOSABLE LAND WITHIN THE CBFM AREA OF BARANGAY SAN ISIDRO ISF BENEFICIARIES MULTI- PURPOSE COOPERATIVE LOCATED IN BARANGAY SAN ISIDRO, ROXAS, PALAWAN






Republic of the Philippines
Department of Environment and Natural Resources
Region IV- MIMAROPA

COMMUNITY ENVIRONMENT AND NATURAL RESOURCES OFFICE

Barangay III (Poblacion), Roxas, Palawan
Contact No. 09171606578 / 09175028647
Email address: cenroroxaspalawan@denr.gov.ph

PHOTO DOCUMENTATION

Pictures taken during the actual ground verification re: resurveying and mapping of existing tenurial instrument (overlapping of tenure area with no map) of Barangay San Isidro ISF Beneficiaries Multi- Purpose Cooperative together with PO Chairwoman Luzviminda Hugo, BOD Rizaldo Manaeg and Enrique Jardin





Republic of the Philippines
Department of Environment and Natural Resources
Region IV - MIMAROPA
COMMUNITY ENVIRONMENT AND NATURAL RESOURCES OFFICE

MEMORANDUM

FOR : The OIC-Provincial Environment and
Natural Resources Officer
Sta. Monica, Puerto Princesa City

FROM : The OIC-Community Environment and
Natural Resources Officer
Puerto Princesa City

SUBJECT : **PROGRESS REPORT ON THE RE-SURVEYING AND
MAPPING OF CBFM AREA OF SITIO-COMMUNAL MULTI-
PURPOSE COOPERATIVE AT BARANGAY IRAAN,
ABORLAN, PALAWAN**

DATE : December 12, 2022

**DENR PENRO
PALAWAN RECORDS
RECEIVED**

BY: [Signature]
DATE: 12-13-2022 22-1087

Respectfully forwarding the progress report on the above-stated subject.

For information and record.

**DENR MIMAROPA REGION
CENRO PUERTO PRINCESA**

RELEASED

NO: 5203
DATE: 12-13-22
BY: [Signature]

[Signature]
PEDRO A. VELASCO



Republic of the Philippines
Department of Environment and Natural Resources
Region IV - MIMAROPA
COMMUNITY ENVIRONMENT AND NATURAL RESOURCES OFFICE
PUERTO PRINCESA
South National Highway, Sta. Monica, Puerto Princesa City, Palawan
E-mail: cenropuertoprincesa@denr.gov.ph

December 12, 2022

MEMORANDUM

FOR : The OIC-Community Environment and Natural Resources Officer
Puerto Princesa City

FROM : The Chief, Conservation and Development Section

SUBJECT : **PROGRESS REPORT ON THE RE-SURVEYING AND MAPPING OF CBFM AREAS SITIO-COMMUNAL MULTI-PURPOSE COOPERATIVE AT BARANGAY IRAAN, ABORLAN, PALAWAN**



This is in connection to the target for CY 2022 of CENRO Puerto Princesa on the Re-Surveying and Mapping of one hundred one (101) hectares of Community-Based Forest Management (CBFM) areas within the jurisdiction of CENRO Puerto Princesa. Please be informed of the following updates, to wit:

The CBFM-PO Sitio-Communal Multi-Purpose Cooperative (SCMPC) is the holder of CBFMA No. RIV-PAL-CBFMA-99-05 located at Sitio Communal, Barangay Iraan, Aborlan, Palawan. The CBFMA agreement was awarded on September 23, 1999. It will expire on September 23, 2004. The area covered is 384.42 hectares.

This CBFM area was chosen as the target for Re-Surveying because it was found out that there was an overlap between the CBFM area and the CADT area of Tagbanua ICC. Another overlap was between the CBFM area and Cadastral Survey (Please see attached list of Lot Nos.).

On September 28, 2022, request letters were sent to the Chairperson of CBFM-PO Sitio-Communal Multi-Purpose Cooperative (SCMPC), Punong Barangay of Iraan and Municipal Mayor of Aborlan, Palawan for representative/s to join and assist the survey team in the conduct of survey and mapping activities.

On September 29, 2022, PENRO Special Order No. 2022-089 with the subject **CREATION OF A SURVEY TEAM FOR THE CONDUCT OF RE-SURVEYING TEAM AND MAPPING OF EXISTING TENURIAL INSTRUMENT WITHIN CENRO PUERTO PRINCESA** was created. Based on the said special order, the team shall be composed of the following:

Team Leader: Donna Belle E. Luengo Engineer II, Chief Surveys & Mapping Unit
Assistant Team Leader: Forester I Jason D. Montimor, Chief, GIS Unit



Republic of the Philippines
Department of Environment and Natural Resources
Region IV - MIMAROPA
COMMUNITY ENVIRONMENT AND NATURAL RESOURCES OFFICE
PUERTO PRINCESA
South National Highway, Sta. Monica, Puerto Princesa City, Palawan
E-mail: cenropuertoprincesa@denr.gov.ph

Members: CDO II Merlyn L. Blaza, Provincial CBFM Coordinator
Forester I Paula Mei C. Atienza-Gregas, Chief – CBFM/CSC Unit
Forester I Jessie M. Escandalio, CDS
Forest Technician I Cristy G. Guzman, CBFM/CSC Unit
Forest Technician I Maridol M. Ardais, MES
Forest Ranger Orlando J. Gapuz, GIS Unit
Park Maintenance Foreman Rogelio G. Abison, CDS
Representative from LGU Barangay Iraan, Aborlan
Representative from LGU Aborlan, Palawan
Representative from CBFM-PO

All the members of the created team were provided with a copy of the said Special Order for their information and compliance.

On October 19, 2022, a meeting with the Team Leader Engineer Luengo and the survey team was conducted. The initial result of verification conducted by the GIS Unit was presented based on the available records of the office. It was therein agreed that a map shall be generated with a 20-meter buffer and that a CBFM map shall be prepared. The map shall show the conflict of the CBFM area with the CADC and Cadastral Survey. It was also agreed that the first fieldwork schedule will be on October 27-29, 2022.

On October 25, 2022, letter invitations were sent to the Municipal Mayor of Aborlan, Provincial Officer of the NCIP, Chairperson of the CBFM-PO SCMPC, and Punong Barangay of Iraan. The said letter was an invitation to attend the meeting to be conducted on October 27, 2022 relative to the conduct of re-surveying and mapping within the CBFM area.

On October 27, 2022, the team proceeded to Barangay Iraan, Aborlan, Palawan wherein the overview and background of the activity was explained. Information on how the re-surveying and mapping will be conducted was discussed by Engr. Luengo. The initial maps showing the conflict between the CBFM area of SCMPC, the CADC being applied for and the Cadastral Survey were presented. The CBFM-PO SCMPC did not interpose any objection to the conduct of the said activity to segregate the CBFM area that overlapped with the CADT in favor of the CADT. The LGU-Barangay Iraan also expressed its support to the resurveying activity. However, the NCIP representative Dominador Opras, Tribe *Masikampo* Robert O. Cursod, and IPMR Dominador Badillo expressed their objection to the conduct of re-surveying and mapping. They stated that prior to the conduct of the said activity, a Free and Prior Informed Consent (FPIC)¹ shall first be secured by the Office. Section 6(a) of the FPIC Guidelines of 2006² provides for

¹ **Free and Prior Informed Consent (FPIC).** This is the consensus of all members of the ICCs/IPs which is determined in accordance with their respective customary laws and practices that is free from any external manipulation, interference and coercion and obtained after fully disclosing the intent and scope of the plan/program/project/activity, in a language and process understandable to the community. The FPIC is given by the concerned ICCs/IPs upon the signing of the Memorandum of Agreement (MOA) containing the conditions/requirements, benefits as well as penalties of agreeing parties as basis for the consent

² NCIP Administrative Order No. 1 Series of 2006. *THE FREE AND PRIOR INFORMED CONSENT (FPIC) GUIDELINES OF 2006.*



Republic of the Philippines
Department of Environment and Natural Resources
Region IV - MIMAROPA
COMMUNITY ENVIRONMENT AND NATURAL RESOURCES OFFICE
PUERTO PRINCESA
South National Highway, Sta. Monica, Puerto Princesa City, Palawan
E-mail: cenropuertoprincesa@denr.gov.ph

the list of plans, programs, projects, activities which shall undergo the FPIC process. Among those listed are management of protected and environmentally critical areas, and other related joint undertakings within ancestral domains. Also, the *Masikampo* stated that conducting surveying activities within their ancestral claims are in violation of their customary laws.

Due to the foregoing, the team decided not to proceed with the conduct of the fieldwork. It was agreed by the team that a meeting with the NCIP and the *Masikampo* shall be conducted to further explain the importance and benefit of the re-surveying and mapping activity.

On November 9, 2022, during the break time of the 2nd Workshop for the Integrated Watershed Management Plan (IWMP) Formulation for Aborlan Watershed held at Dos Four Dos Farm, Aborlan, the issues and concerns on the conduct of the re-surveying and mapping was presented to *Kagawad* Arnel Ortega of LGU Aborlan, Palawan and *Punong Barangay* Newyn Basi of LGU Iraan, Aborlan by the undersigned and OIC CENRO Pedro A. Velasco. *Kagawad* Ortega stated that he will assist in coordinating with the *Masikampo*.

Series of coordinations with the *Kagawad* Ortega, the CBFM-PO, and the LGU-Barangay have been undertaken and according to *Kagawad* Ortega, the *Masikampo* and the tribe will have a meeting on December 3, 2022 to discuss the issues and concerns regarding the re-surveying and mapping activities and after that the multi-sectoral meeting of agencies and bodies concerning the activity shall be scheduled and conducted.

On December 3, 2022, the undersigned also had the chance to discuss the concerns with Atty. Jansen Jontila, the NCIP Palawan - Provincial Officer and he expressed that he will inform his staff and the *Masikampo* on specific purpose of the activity of the office.

On the same day, *Kagawad* Ortega had informed the undersigned that *Masikampo* Cursod had provided the schedule for the meeting which is on December 6, 2022 at 1 PM to be held at the Barangay Hall of Iraan, Aborlan. The said meeting shall be attended by CENRO Puerto Princesa, *Kagawad* Ortega, Tribe *Masikampo*, NCIP, LGU Iraan, MENRO Aborlan and the CBFM-PO officers. Once the issues and concerns settled and the IPs will allow the team to conduct the activity at the area, the Survey Team will commence the field activities.

On the afternoon of December 6, 2022, OIC-DMO/Assistant CENRO Norma D. Cayatoc, together with Forester I/CBFM Desk Officer Paula Mei C. Atienza-Gregas, Forester I Jessie M. Escandalio, and Forester I Jason D. Montimor facilitated the meeting with CBFM-PO SCMPC members, *Kagawad* Arnel Ortega, PB Newyn Basi, *Masikampo* Robert O. Cursod, Jr. and other members of the Tribal Group with overlap of the CBFM area at the Barangay Hall of Iraan, Aborlan, Palawan. Initially, OIC-DMO Cayatoc explained the rationale and purpose of the re-surveying and mapping activities that is to be conducted. Forester I Montimor presented the pre-generated maps which shows the CBFM area of SCMPC, the overlapping area/claim of the Tribal Group in Barake, Aborlan



Republic of the Philippines
Department of Environment and Natural Resources
Region IV - MIMAROPA
COMMUNITY ENVIRONMENT AND NATURAL RESOURCES OFFICE
PUERTO PRINCESA
South National Highway, Sta. Monica, Puerto Princesa City, Palawan
E-mail: cenropuertoprincesa@denr.gov.ph

and the overlap of the CBFM area with the Cadastral Survey. Thereafter, the questions and queries were entertained. During the open forum, it was raised by the *Masikampo* that should the CBFM-PO SCMPC apply for renewal, an FPIC be secured first. It was clarified that the FPIC is one of the documentary requirements for CBFM renewal as stated in FMB Technical Bulletin No. 38³. Hence, the CBFM will apply for such prior to renewal. After all the queries have been answered, the consent of the tribal group was obtained. A written consent was drafted and signed by the *Masikampo* as an express consent to the re-surveying and mapping activities to be conducted by the DENR CENRO. It was also agreed that a representative of the CBFM-PO and the tribal group will assist the team in the conduct of the activity.


The Survey Team, composed of CENRO Puerto Princesa GIS, CDS and MES personnel with representatives from CBFM PO, LGU Barangay Iraan and IP group conducted the field work activities at the CBFM area on December 7 to 9, 2022. The team will continue the conduct of survey within this week for the two (2) remaining points of the CBFM area.

After the field works, all the data gathered by the team shall be reviewed and will be used for the preparation of the map. Likewise, detailed report with findings and recommendations will be submitted.

Attached in this report are the following:

- a. PENRO Special Order No. 2022-089
- b. Map generated
- c. Letter communications
- d. Written consent
- e. Attendance
- f. Photo Documentation

For information and record.


MA. VIVIAN O. SORIANO

³ FMB Technical Bulletin No. 38 : *Procedural Guide in the Renewal of Community-Based Forest Management Agreement*



September 29, 2022

PENRO SPECIAL ORDER

NO. 2022-089

Series of 2022

SUBJECT : CREATION OF A SURVEY TEAM FOR THE CONDUCT OF RE-SURVEYING AND MAPPING OF EXISTING TENURIAL INSTRUMENT WITHIN CENRO PUERTO PRINCESA

In the interest of service and in view of the full implementation of the DENR Administrative Order No. 96-29, prescribing the rules and regulation for the implementation of Executive Order No. 263, otherwise known as the Community Based Forest Management Strategy, a team is hereby created for the conduct of the delineation of the portion of CBFM areas of Sitio Communal Multi-Purpose Cooperative (101 hectares) located at Barangay Iraan, Aborlan, Palawan for the month of October 2022 to be composed of the following personnel/representatives to wit:

Team Leader: Donna Belle E. Luengo Engineer II, Chief Surveys and Mapping Unit
Assistant Team Leader: Forester I Jason D. Montimor, Chief - GIS Unit
Members: CDO II Merlyn L. Blaza, Provincial CBFM Coordinator
Forester I Paula Mei C. Atienza-Gregas, Chief - CBFM/CSC Unit
Forester Jessie M. Escandalio, CDS
Forest Technician I Cristy G. Guzman, CBFM/CSC Unit
Forest Technician I Maridol M. Ardais, MES
Forest Ranger Orlando J. Gapuz, GIS Unit
Park Maintenance Foreman Rogelio G. Abison, CDS
Representative from LGU Barangay Iraan, Aborlan
Representative from LGU Aborlan, Palawan
Representatives from CBFM PO

The Surveying Team shall conduct the following:

- a. Meeting with the members of the team including gathering of relevant data and information of the CBFM areas of Sitio Communal Multi-Purpose Cooperative, Barangay Iraan, Aborlan, Palawan;
- b. Coordination with Barangay Officials of LGU Barangay Iraan where the CBFM is located;
- c. Conduct of ground relocation and survey of corners including installation of markers on the ground; and
- d. Submit report with maps and geotagged photos including comments and recommendations


Supplies and materials will be shouldered by this Office. Per diems and travel expenses shall be charged against the budget allotted for this activity subject to the usual accounting rules and regulations.

This Order takes effect immediately and shall terminate upon submission of report.

Recommended by:


PEDRO A. VELASCO
OIC CENR Officer

Approved by:


FELIZARDO B. CAYATOC
PENR Officer



Republic of the Philippines
Department of Environment and Natural Resources
Region IV - MIMAROPA
COMMUNITY ENVIRONMENT AND NATURAL RESOURCES OFFICE
PUERTO PRINCESA
South National Highway, Sta. Monica, Puerto Princesa City, Palawan
E-mail: cenropuertoprincesa@denr.gov.ph

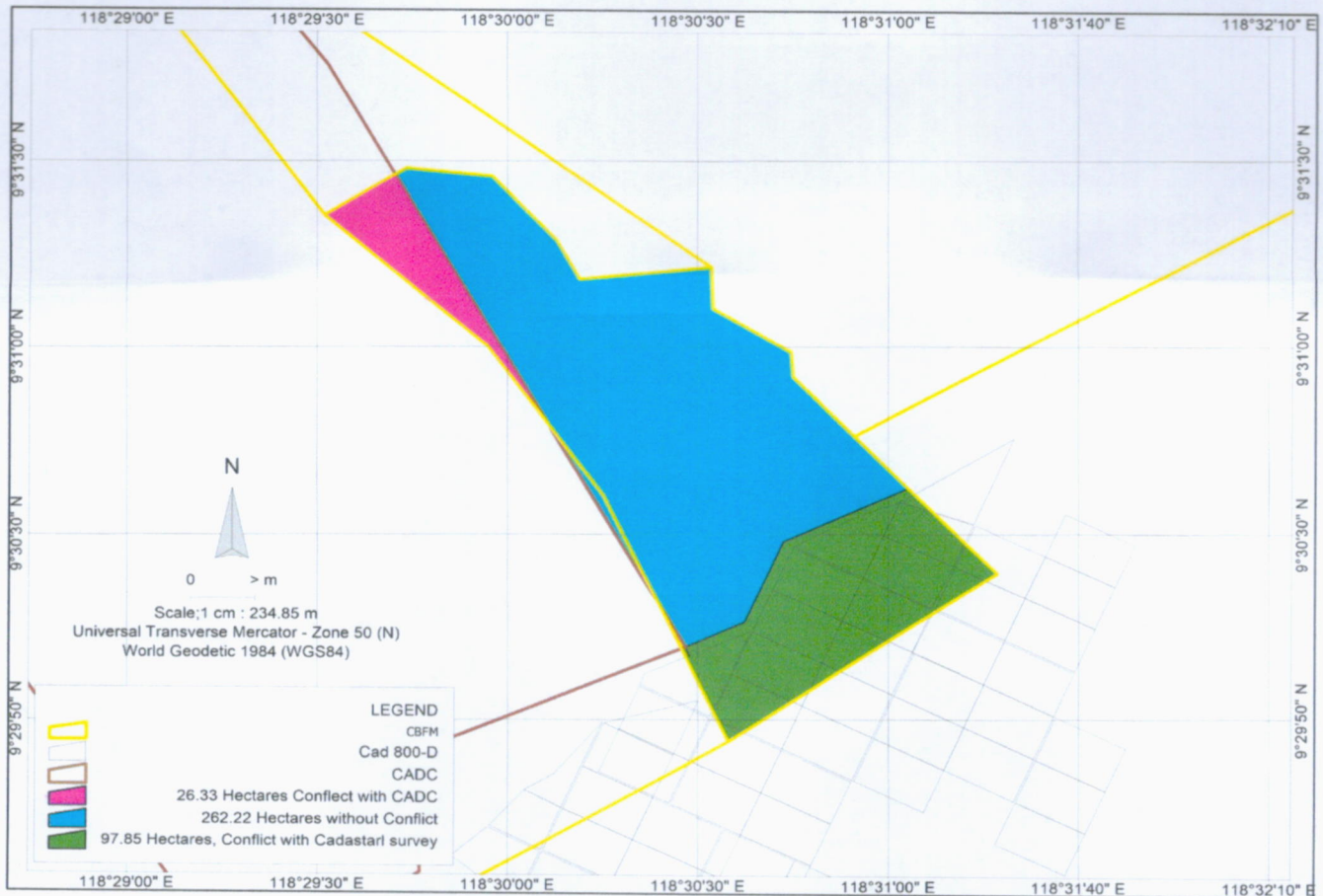


Figure 1. Map showing the CBFM area of SCMPC and the CADC and Cadastral Survey with conflict



Republic of the Philippines
Department of Environment and Natural Resources
MIMAROPA Region
Community Environment and Natural Resources Office
PUERTO PRINCESA
South National Highway, Sta. Monica, Puerto Princesa City, Palawan
E-mail: cenropuertoprincesa@denr.gov.ph

September 28, 2022

MS. MARIFE O. TITO

Chairperson

Sitio Communal Multi-Purpose Cooperative
Barangay Iraan, Aborlan, Palawan

Madam:

Environmental Greetings!

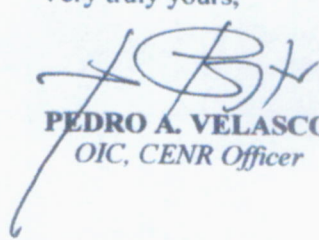
This has reference to the conduct of re-surveying and mapping of CBFM areas within the area of jurisdiction of CENRO Puerto Princesa. For this year, the CBFM area of Sitio Communal Multi-Purpose Cooperative located at Barangay Iraan, Aborlan is identified for the activity. The Survey Team shall conduct activities at the area in October 2022.


In this regard, may we request for representatives/members from your organization who are knowledgeable on the boundaries of the CBFM area to assist the Survey Team. Representative from this office shall coordinate with you on the details of the activities.

Hoping for your kind consideration on the request.

Thank you and best regards.

Very truly yours,


PEDRO A. VELASCO
OIC, CENR Officer

DENR MIMAROPA REGION
CENRO PUERTO PRINCESA
RECEIVED
NO. 430
DATE 9-30-22
BY 



Republic of the Philippines
Department of Environment and Natural Resources
MIMAROPA Region
Community Environment and Natural Resources Office
PUERTO PRINCESA
South National Highway, Sta. Monica, Puerto Princesa City, Palawan
E-mail: cenropuertoprincesa@denr.gov.ph

October 25, 2022

HON. NEWYN BASI

Punong Barangay
Barangay Iraan, Aborlan, Palawan

Sir:

Environmental Greetings!

In connection to the conduct of re-surveying and mapping within the CBFM areas of Sitio Communal Multi-Purpose Cooperative located at Barangay Iraan, Aborlan, a meeting with CBFM PO, LGU and DENR Survey Team is scheduled on October 27, 2022 at 8:30AM at the Coop Hall of Sitio Communal MPC.


In this regard, may we invite you and the Chairperson, Committee on Environment to attend the said meeting. Likewise, may we also request representative from your Office to assist the Survey Team in the field work activities October 27 to 29, 2022.

Hoping for your kind consideration on the request.

Thank you and best regards.

Very truly yours,

"For and in absence of the CENRO"


NORMA D. CAYATOC
OIC-Assistant-CENR Officer (DMO IV)
Office-In-Charge

DENR MIMAROPA REGION
CENRO PUERTO PRINCESA

RELEASED

NO. 4453
DATE: Oct-25-2022
BY: pube



Republic of the Philippines
Department of Environment and Natural Resources
MIMAROPA Region
Community Environment and Natural Resources Office
PUERTO PRINCESA
South National Highway, Sta. Monica, Puerto Princesa City, Palawan
E-mail: cenropuertoprincesa@denr.gov.ph

October 25, 2022

MS. MARIFE O. TITO

Chairperson

Sitio Communal Multi-Purpose Cooperative
Barangay Iraan, Aborlan, Palawan

Madam:

Environmental Greetings!

In connection to the conduct of re-surveying and mapping within the CBFM areas of Sitio Communal Multi-Purpose Cooperative located at Barangay Iraan, Aborlan, a meeting with CBFM PO, LGU and DENR Survey Team is scheduled on October 27, 2022 at 8:30AM.


In this regard, may we invite you together with the members from your organization who are knowledgeable on the boundaries of the CBFM area to attend the said meeting. Likewise, may we also request representatives from your organization to assist the Survey Team in the field work activities from October 27 to 29, 2022 and the use of your Coop Hall for the said meeting.

Hoping for your kind consideration on the request.


Thank you and best regards.


Very truly yours,

"For and in absence of the CENRO"


NORMA D. CAYATOC
OIC-Assistant-CENR Officer (DMO IV)
Office-In-Charge

CDS_MVOS_10/25/2022

Received by:

Marife O. Tito
Chairman





Republic of the Philippines
Department of Environment and Natural Resources
MIMAROPA Region
COMMUNITY ENVIRONMENT AND NATURAL RESOURCES OFFICE
Puerto Princesa City

October 25, 2022

ATTY. JANSEN JONTILLA

Provincial Officer

National Commission on Indigenous Peoples
Barangay Sta. Monica, Puerto Princesa City

RECEIVED
DATE 10-26-2022
BY [Signature]

Sir:

Environmental greetings!

In connection to the conduct of re-surveying and mapping within the CBFM areas of Sitio Communal Multi-Purpose Cooperative located at Barangay Iraan, Aborlan, Palawan, a meeting with CBFM PO, LGU and DENR Survey Team is scheduled on October 27, 2022 at 8:30 AM at the Coop Hall of Sitio Communal MPC.

In this regard, may we invite a representative from your office to attend the said meeting.

Hoping for your kind consideration on the request.

Thank you and best regards.

Very truly yours,

"For and in the absence of the CENRO"

[Signature]
NORMA D. CAYATOC
OIC-Assistant-CENR Office (DMO IV)
OIC-CENROfficer

NO. 4467
DATE 10-26-22
BY [Signature]



Republic of the Philippines
Department of Environment and Natural Resources
MIMAROPA Region
Community Environment and Natural Resources Office
PUERTO PRINCESA
South National Highway, Sta. Monica, Puerto Princesa City, Palawan
E-mail: cenropuertoprincesa@denr.gov.ph

October 25, 2022

HON. JAIME ORTEGA
Municipal Mayor
Municipality of Aborlan, Palawan

Dear Mayor Ortega:

Environmental Greetings!

In connection to the conduct of re-surveying and mapping within the CBFM areas of Sitio Communal Multi-Purpose Cooperative located at Barangay Iraan, Aborlan, a meeting with CBFM PO, LGU and DENR Survey Team is scheduled on October 27, 2022 at 8:30AM at the Coop Hall of Sitio Communal MPC.


In this regard, may we invite representative from the Office of the Municipal Environment and Natural Resources to attend the said meeting. Likewise, may we also request representative from the MENRO to assist the Survey Team in the field work activities from October 27 to 29, 2022.

Hoping for your kind consideration on the request.

Thank you and best regards.

Very truly yours,

"For and in absence of the CENRO"


NORMA D. CAYATOC
OIC-Assistant-CENR Officer (DMO IV)
Office-In-Charge

CDS_MVOS_10/25/2022



DENR MIMAROPA REGION
CENRO PUERTO PRINCESA

RELEASED

VO: 4457
DATE: Oct 27 2022
V: [Signature]



Republic of the Philippines
Department of Environment and Natural Resources
MIMAROPA Region
Community Environment and Natural Resources Office
PUERTO PRINCESA
South National Highway, Sta. Monica, Puerto Princesa City, Palawan
E-mail: cenropuertoprincesa@denr.gov.ph

September 28, 2022

HON. JAIME ORTEGA
Municipal Mayor
Municipality of Aborlan, Palawan

Dear Mayor Ortega:

Environmental Greetings!

This has reference to the conduct of re-surveying and mapping of CBFM areas within the area of jurisdiction of CENRO Puerto Princesa. For this year, the CBFM area of Sitio Communal Multi-Purpose Cooperative located at Barangay Iraan, Aborlan is identified for the activity. The Survey Team shall conduct activities at the area in October 2022.


In this regard, may we request for representative/s from the Municipal Environment and Natural Resources Office (MENRO) to join and assist the Survey Team. Representative from this office shall coordinate with you on the details of the activities.

Hoping for your kind consideration on the request.

Thank you and best regards.

Very truly yours,


PEDRO A. VELASCO
OIC, CENR Officer

RELASED
431
9-30-22
BY 

CDS_MVOS_09/12/2022



Republic of the Philippines
Department of Environment and Natural Resources
MIMAROPA Region
COMMUNITY ENVIRONMENT AND NATURAL RESOURCES OFFICE
PUERTO PRINCESA

December 5, 2022

MS. MARIFE O. TITO

Chairperson

Sitio Communal Multi-Purpose Cooperative
Barangay Iraan, Aborlan, Palawan

Madam:

Environmental Greetings!

This pertains to the conduct of re-surveying and mapping of CBFM areas within CENRO Puerto Princesa. For CY 2022, the CBFM area of Sitio Communal Multi-Purpose Cooperative was identified for the activity. Initially, the re-survey was scheduled last October 27-29, 2022. However, there were issues that surfaced and needs to be resolved.


In this regard, we would like to invite you and tour officers for a meeting on December 6, 2022. We shall conduct the meeting at the Cooperative Hall at Sitio Communal Multi-Purpose Cooperative, Barangay Iraan, Aborlan, Palawan. Other participants invited were NCIP Representative, Mr. Roberto Cursod, Masikampo and SB Arnel Ortega.

We are requesting for your active participation.

Thank you very much.

Very truly yours,


PEDRO A. VELASCO
OIC, CENR Officer

COMMUNITY ENVIRONMENT AND NATURAL RESOURCES OFFICE
PUERTO PRINCESA
DATE: 12-05-22
BY: 


CDS_PMA 12.5.22



Republic of the Philippines
Department of Environment and Natural Resources
MIMAROPA Region
COMMUNITY ENVIRONMENT AND NATURAL RESOURCES OFFICE
PUERTO PRINCESA

December 5, 2022

HON. NEWYN BASI

Punong Barangay

Barangay Iraan, Aborlan, Palawan

Sir:

Environmental Greetings!


This pertains to the conduct of re-surveying and mapping of CBFM areas within CENRO Puerto Princesa. For CY 2022, the CBFM area of Sitio Communal Multi-Purpose Cooperative was identified for the activity. Initially, the re-survey was scheduled last October 27-29, 2022. However, there were issues that surfaced and needs to be resolved.

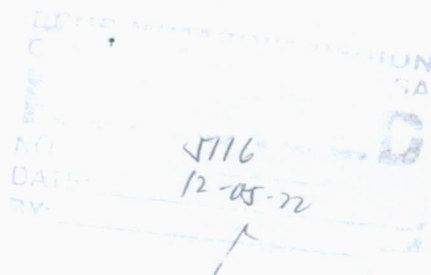
In this regard, we would like to invite you or your representative for a meeting on December 6, 2022. We shall conduct the meeting at the Cooperative Hall of Sitio Communal Multi-Purpose Cooperative, Barangay Iraan, Aborlan, Palawan.


We are requesting for your active participation.

Thank you very much.

Very truly yours,


PEDRO A. VELASCO
OIC, CENR Officer




P/B IRAAN
12/06/22

CDS_PMA 12.5.22



Republic of the Philippines
Department of Environment and Natural Resources
MIMAROPA Region
COMMUNITY ENVIRONMENT AND NATURAL RESOURCES OFFICE
PUERTO PRINCESA

December 5, 2022

HON. ARNEL ORTEGA
Municipal Councilor
Municipality of Aborlan, Palawan

Dear Sir,

Environmental Greetings!

This pertains to the conduct of re-surveying and mapping of CBFM areas within CENRO Puerto Princesa. For CY 2022, the CBFM area of Sitio Communal Multi-Purpose Cooperative was identified for the activity. Initially, the re-survey was scheduled last October 27-29, 2022. However, there were issues that surfaced and needs to be resolved.


In this regard, we would like to invite you or your representative for a meeting on December 6, 2022. We shall conduct the meeting at the Cooperative Hall of Sitio Communal Multi-Purpose Cooperative, Barangay Iraan, Aborlan, Palawan.


We are requesting for your active participation.

Thank you very much.

Very truly yours,


PEDRO A. VELASCO
OIC, CENR Officer



DEPARTMENT OF ENVIRONMENT AND NATURAL RESOURCES
MIMAROPA REGION
COMMUNITY ENVIRONMENT AND NATURAL RESOURCES OFFICE
PUERTO PRINCESA
NO. 5115
DATE 12-05-22
BY 

CDS_FMA 12.5.22

South National Highway, Bgy. Sta. Monica, Puerto Princesa City
Email Address: cenroppchuc@yahoo.com
Tel Fax No.: (048) 433-0660



Republic of the Philippines
Department of Environment and Natural Resources
MIMAROPA Region
COMMUNITY ENVIRONMENT AND NATURAL RESOURCES OFFICE
PUERTO PRINCESA

December 5, 2022

MR. AVELINO DE GUZMAN
MENRO
Municipality of Aborlan

Sir:

Environmental Greetings!

This pertains to the conduct of re-surveying and mapping of CBFM areas within CENRO Puerto Princesa. For CY 2022, The CBFM area of Sitio Communal Multi-Purpose Cooperative was identified for the activity. Initially, the re-survey was scheduled last October 27-29, 2022. However, there were issues that surfaced and needs to be resolved.


In this regard, we would like to invite you or your representative for a meeting on December 6, 2022. We shall conduct the meeting at the Cooperative Hall of Sitio Communal Multi-Purpose Cooperative, Barangay Iraan, Aborlan, Palawan.

We are requesting for your active participation.

Thank you very much.

Very truly yours,


PEDRO A. VELASCO
OIC, CENR Officer


12-4/22
MENRO
Aborlan

RECEIVED
MIMAROPA REGION
CENRO PUERTO PRINCESA
NO. 517
DATE: 12-05-22
BY: [Signature]

CDS_PMA 12.5.22

MEETING WITH CBFM-PO, LGU BARANGAY IRAAN AND SURVEY TEAM
RE: RE-SURVEYING OF CBFM AREA OF SITIO COMMUNAL MULTI-PURPOSE COOPERATIVE

Coop Hall, Sitio Communal Multi-Purpose Cooperative, Brgy. Iraan, Aborlan, Palawan

October 27, 2022

NAME	Sex		Age	POSITION/ DESIGNATION	AGENCY/ORGANIZATION/ OFFICE ADDRESS	CONTACT NUMBER/EMAIL ADDRESS	SIGNATURE
	M	F					
JESSE A. ESCANDALIN	/		28	Forester I	DENR-CENR PRC	8166-811-6187	✓
Paula Mui C. Atienza-Cregas		/	71	Forester I	DENR CENR PRC	0917-746-4020	✓
Donna Belle E. Lugo		-	34	Engr. II	PNRD Palawan	09213062973	✓
Jason D. Montinor	/		35	Forester I	DENR-CENR	09950913090	✓
Leodigario C. Danmas Sr.	/		54	MANAGER	SCMPC	09355452-447	✓
Francisco C. Bacaltos	/		56	Vice Chairman	SCMPC	09532379887	✓
Aedais, Maribel Jr. M.	/		31	FT-1	DENR CENR PRC		✓
Muzam D. Manglar		/	54	BOD	SCMPC	09659152995	✓
Teofilo D. Buyag Jr.	/		78	BOD	SCMPC		✓
MARK JOHN PANGCO			32		MEMRO		✓
CEAZAR ARCON			47		MEMRO		✓
Dominador B. Badilla	/			Pangandalan	IPMR		✓
Manfred O. Tito		/	40	Chairman	SCMPC	09651897614	✓
RUTH M. DELOS REYES		-	42	BOOKKEEPER	SCMPC	09266066005	✓
Shirley J. Driel		-	40		SCMPC	09355450150	✓
Evelita M. Driel		-	45		SCMPC		✓

MEETING WITH CBFM-PO, LGU BARANGAY IRAAN AND SURVEY TEAM
RE: RE-SURVEYING OF CBFM AREA OF SITIO COMMUNAL MULTI-PURPOSE COOPERATIVE

Coop Hall, Sitio Communal Multi-Purpose Cooperative, Brgy. Iraan, Aborlan, Palawan

October 27, 2022

[illegible]



Meeting re: Re-Surveying and Mapping of CBFM area of Sitio-Communal Multi-Purpose Cooperative
Barangay Iraan, Aborlan, Palawan
December 6, 2022

NAME	GENDER	AGENCY/ORGANIZATION	CONTACT NO.	SIGNATURE
SBARNEL V. ORTEGA	M	SBAT - LGU ABORLAN	09171230071	
CEGAR D. PANDUA	M	BGY KGO	0970 480 1322	
RUTH DELOS REYES	F	SITIO COMMUNAL MPC	09274474875	
MERCEDES M. TITO	F	SITIO COMMUNAL MPC	09056191433	
MARIFE O. TITO	F	SITIO COMMUNAL MPC	09651897614	
Ernesto L. Engen	F			
Roberto A. Cruzado 2	M	BGY Iraan		
ENRIQUITO L. SERRAL	M	Bgy Iraan	0936661157	
GROFFERIO S. FERRER, JR	M	LGU ABORLAN		
Norma D. Canali	F	DEIR- CONPO BPC		
Corazon E. Driel	F	Iraan	09354754572	
Norma C. Misna	F	Iraan		
LEODIGARDO C. DARNAS JR	M	Garguan	09355452447	
RANDY N. ORKIN	M	SASTMI	09050460327	

[illegible]



Republic of the Philippines
Department of Environment and Natural Resources
Region IV - MIMAROPA
COMMUNITY ENVIRONMENT AND NATURAL RESOURCES OFFICE
PUERTO PRINCESA
South National Highway, Sta. Monica, Puerto Princesa City, Palawan
E-mail: cenropuertoprincesa@denr.gov.ph

Photos taken during the conduct of the meeting with the Survey Team on October 19, 2022

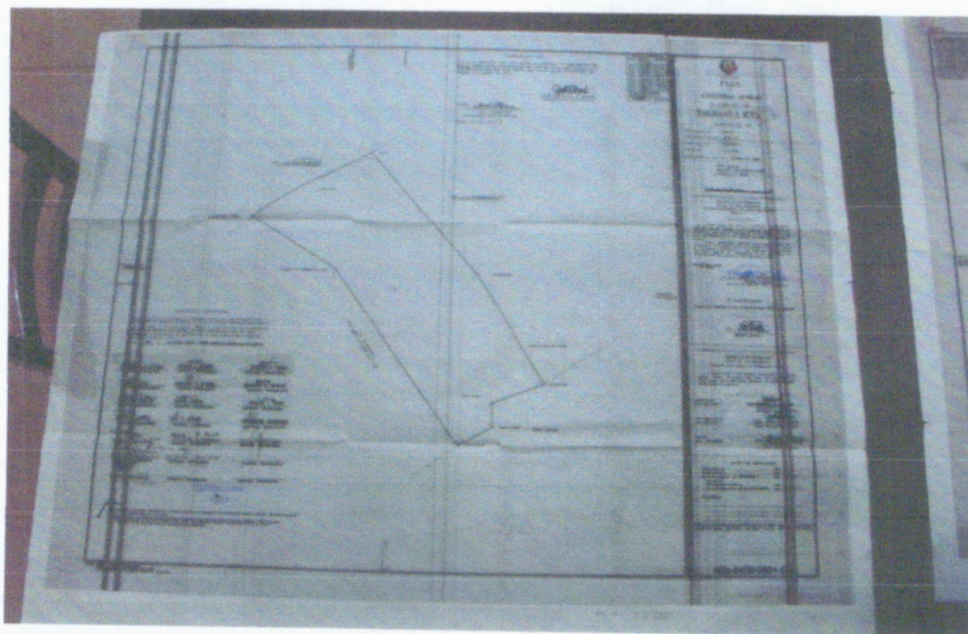




Republic of the Philippines
Department of Environment and Natural Resources
Region IV - MIMAROPA
**COMMUNITY ENVIRONMENT AND NATURAL RESOURCES OFFICE
PUERTO PRINCESA**

South National Highway, Sta. Monica, Puerto Princesa City, Palawan
E-mail: cenropuertoprincesa@denr.gov.ph

Photos taken during the verification of available data and documents by the Survey Team





Republic of the Philippines
Department of Environment and Natural Resources
Region IV - MIMAROPA
**COMMUNITY ENVIRONMENT AND NATURAL RESOURCES OFFICE
PUERTO PRINCESA**

South National Highway, Sta. Monica, Puerto Princesa City, Palawan
E-mail: cenropuertoprincesa@denr.gov.ph

Photos taken during the conduct of the meeting with CBFM-PO SCMPC, LGU-Brgy. Iraan, and NCIP at the Cooperative Hall of SCMPC at Sitio Communal, Barangay Iraan, Aborlan, Palawan on October 27, 2022





Republic of the Philippines
Department of Environment and Natural Resources
Region IV - MIMAROPA
**COMMUNITY ENVIRONMENT AND NATURAL RESOURCES OFFICE
PUERTO PRINCESA**

South National Highway, Sta. Monica, Puerto Princesa City, Palawan
E-mail: cenropuertoprincesa@denr.gov.ph

Photos taken during the conduct of the meeting with CBFM-PO SCMPC, LGU-Brgy. Iraan, and NCIP at the Cooperative Hall of SCMPC at Sitio Communal, Barangay Iraan, Aborlan, Palawan on October 27, 2022





Republic of the Philippines
Department of Environment and Natural Resources
Region IV - MIMAROPA
COMMUNITY ENVIRONMENT AND NATURAL RESOURCES OFFICE
PUERTO PRINCESA
South National Highway, Sta. Monica, Puerto Princesa City, Palawan
E-mail: cenropuertoprincesa@denr.gov.ph

Photos taken during the conduct of the meeting with CBFM-PO SCMPC, LGU-Brgy. Iraan, and NCIP at the Cooperative Hall of SCMPC at Sitio Communal, Barangay Iraan, Aborlan, Palawan on October 27, 2022





Republic of the Philippines
Department of Environment and Natural Resources
Region IV - MIMAROPA
COMMUNITY ENVIRONMENT AND NATURAL RESOURCES OFFICE
PUERTO PRINCESA
South National Highway, Sta. Monica, Puerto Princesa City, Palawan
E-mail: cenropuertoprincesa@denr.gov.ph

Photos taken during the conduct of the meeting with CBFM-PO SCMPC, LGU-Brgy. Iraan, and NCIP at the Cooperative Hall of SCMPC at Sitio Communal, Barangay Iraan, Aborlan, Palawan on October 27, 2022





Republic of the Philippines
Department of Environment and Natural Resources
Region IV - MIMAROPA
COMMUNITY ENVIRONMENT AND NATURAL RESOURCES OFFICE
PUERTO PRINCESA
South National Highway, Sta. Monica, Puerto Princesa City, Palawan
E-mail: cenropuertoprincesa@denr.gov.ph

Photos taken during the conduct of the meeting with CBFM-PO SCMPC, LGU-Brgy. Iraan, and NCIP at the Cooperative Hall of SCMPC at Sitio Communal, Barangay Iraan, Aborlan, Palawan on October 27, 2022





Republic of the Philippines
Department of Environment and Natural Resources
Region IV - MIMAROPA
COMMUNITY ENVIRONMENT AND NATURAL RESOURCES OFFICE
PUERTO PRINCESA

South National Highway, Sta. Monica, Puerto Princesa City, Palawan
E-mail: cenrpuertoпрinсesa@denr.gov.ph

*Photos taken during the consultative meeting at Barangay Iraan, Aborlan, Palawan
on December 6, 2022*





Republic of the Philippines
Department of Environment and Natural Resources
Region IV - MIMAROPA
COMMUNITY ENVIRONMENT AND NATURAL RESOURCES OFFICE
PUERTO PRINCESA
South National Highway, Sta. Monica, Puerto Princesa City, Palawan
E-mail: cenropuertoprincesa@denr.gov.ph

*Photos taken during the consultative meeting at Barangay Iraan, Aborlan, Palawan
on December 6, 2022*





Republic of the Philippines
Department of Environment and Natural Resources
Region IV - MIMAROPA
COMMUNITY ENVIRONMENT AND NATURAL RESOURCES OFFICE
PUERTO PRINCESA
South National Highway, Sta. Monica, Puerto Princesa City, Palawan
E-mail: cenropuertoprincesa@denr.gov.ph

*Photos taken during the consultative meeting at Barangay Iraan, Aborlan, Palawan
on December 6, 2022*





Republic of the Philippines
Department of Environment and Natural Resources
Region IV - MIMAROPA
**COMMUNITY ENVIRONMENT AND NATURAL RESOURCES OFFICE
PUERTO PRINCESA**

South National Highway, Sta. Monica, Puerto Princesa City, Palawan
E-mail: cenropuertoprincesa@denr.gov.ph

*Photos taken during the consultative meeting at Barangay Iraan, Aborlan, Palawan
on December 6, 2022*





Republic of the Philippines
Department of Environment and Natural Resources
Region IV - MIMAROPA
COMMUNITY ENVIRONMENT AND NATURAL RESOURCES OFFICE
PUERTO PRINCESA
South National Highway, Sta. Monica, Puerto Princesa City, Palawan
E-mail: cenropuertoprincesa@denr.gov.ph

Geo-tagged photos showing the conducted re-surveying, mapping and delineation of the portion of CBFM areas of So. Communal Multi-Purpose Cooperative (101 hectares) located at Bgy. Iraan, Aborlan, Palawan from December 06, 2022 up to December 09, 2022.





Republic of the Philippines
Department of Environment and Natural Resources
Region IV - MIMAROPA
COMMUNITY ENVIRONMENT AND NATURAL RESOURCES OFFICE
PUERTO PRINCESA
South National Highway, Sta. Monica, Puerto Princesa City, Palawan
E-mail: cenropuertoprincesa@denr.gov.ph

Geo-tagged photos showing the conducted re-surveying, mapping and delineation of the portion of CBFM areas of So. Communal Multi-Purpose Cooperative (101 hectares) located at Bgy. Iraan, Aborlan, Palawan from December 06, 2022 up to December 09, 2022.





Republic of the Philippines
Department of Environment and Natural Resources
Region IV - MIMAROPA
COMMUNITY ENVIRONMENT AND NATURAL RESOURCES OFFICE
PUERTO PRINCESA
South National Highway, Sta. Monica, Puerto Princesa City, Palawan
E-mail: cenropuertoprincesa@denr.gov.ph

Geo-tagged photos showing the conducted re-surveying, mapping and delineation of the portion of CBFM areas of So. Communal Multi-Purpose Cooperative (101 hectares) located at Bgy. Iraan, Aborlan, Palawan from December 06, 2022 up to December 09, 2022.





Republic of the Philippines
Department of Environment and Natural Resources
Region IV - MIMAROPA
COMMUNITY ENVIRONMENT AND NATURAL RESOURCES OFFICE
PUERTO PRINCESA
South National Highway, Sta. Monica, Puerto Princesa City, Palawan
E-mail: cenropuertoprincesa@denr.gov.ph

Geo-tagged photos showing the conducted re-surveying, mapping and delineation of the portion of CBFM areas of So. Communal Multi-Purpose Cooperative (101 hectares) located at Bgy. Iraan, Aborlan, Palawan from December 06, 2022 up to December 09, 2022.

