



Republic of the Philippines
Office of the President

NATIONAL COMMISSION ON INDIGENOUS PEOPLES
MIMAROPA Regional Office

3rd Floor, Argo Bldg., Edsa Corner P. Tuazon, Cubao, Quezon City
Telephone no. Email Address: region4b@ncip.gov.ph



December 23, 2022

LORMELYN E. CLAUDIO, CESO IV
Regional Executive Director
3rd flr., 1515 DENR by the Bay Bldg.,
Roxas Boulevard, Brgy. 668, Ermita, Manila

SURVEY NOTIFICATION LETTER

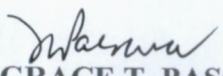
Pursuant to Republic Act 8371, otherwise known as the “Indigenous Peoples Rights Act of 1997 (IPRA)” and its implementing rules and regulations on the delineation and recognition of Ancestral Domain/Land, NCIP Administrative Order No. 1, Series of 2020, also known as the ‘Rules on Delineation and Recognition of Ancestral Domains and Lands of 2020 and other Processes’ and for the implementation **Work Order No. 2022-29-12**, Series of 2022 issued to **Josephine C. Cummiting** by the Regional Director **Marie Grace T. Pascua, CESO III** to conduct a perimeter survey of the Ancestral Domain of Mangyan Hanunuo ICCs located Municipalities of Bulalacao, Mansalay, and Roxas, Province of Oriental Mindoro. **Please be notified that the perimeter survey of the said ancestral domain is scheduled on January 3, 2023, to February 28, 2023.**

Should there be any opposition to the conduct of the survey and/or on the ancestral domain claim of the Indigenous Cultural Community, please be advised to file your petition at the NCIP Office with pertinent documents showing your proof of ownership relative to the subject ancestral domain claim in accordance with Section 56 of R.A 8371 which states that ‘Existing Property Right Regimes — Property rights within the ancestral domain existing and/or vested upon effectively of this Act, shall be recognized and respected.’

Sincerely,


JOSEPHINE C. CUMMITING
Geodetic Engineer, Chief of Survey Party

Noted by:


DR. MARIE GRACE T. PASCUA, CESO III
Regional Director




Republic of the Philippines
Office of the President
NATIONAL COMMISSION ON INDIGENOUS PEOPLES
MIMAROPA Regional Office
3rd Floor, Argo Bldg., Edsa Corner P. Tuazon, Cubao, Quezon City
Telephone no. Email Address: region4b@ncip.gov.ph

Work Order No.: 2022-29-12
Series of 2022

TO : **JOSEPHINE C. CUMMITING-** Chief of party
Engineer II

FROM : **THE REGIONAL DIRECTOR**
This Office


SUBJECT : **CONDUCT OF PERIMETER SURVEY OVER THE
ANCESTRAL DOMAIN OF THE MANGYAN HANUNUO
ICCS/IPS AND ITS ADJACENT AREAS LOCATED IN
MUNICIPALITY OF BULALACAO, MANSALAY, AND
ROXAS, PROVINCE OF ORIENTAL MINDORO**



Date : **NOVEMBER 25, 2022**

1. Pursuant to RA 8371 otherwise known as IPRA of 1997 and Part II, Rule II of NCIP AO No.4 S.2012 entitled, Revised Omnibus Rules on Delineation of ancestral Land and Domain of 2012' you are hereby directed to establish project control of necessary and conduct perimeter survey over the above subject ancestral land.
2. This Work Order shall include the following activity/instruction, to wit:
 - a) Research/ Data Gathering (Sec.1(b))
 - b) Survey Notification (Sec.1(c))
 - c) Mission Planning (Sec.1(d))
 - d) Reconnaissance (Sec.1(e))- All PRS-92 control points, establish by NAMRIA, within or near the area must be inspected in order to determine whether exist or not. Also, to identify other reference monuments that were establish by FNSP-DENR, Bureau of lands and other agencies such as BLLM, BBM, PBM, MBM, Triangulation control, ETS. Indicate, in the fieldnotes, with the complete description and sketches, the nature and type of markers set on the ground.
 - e) Establishment of Project Control (Sec.1 (f))- Recovered reference point having a coordinate system different from PRS-92 must be observed most especially if the area to be survey cover more than one Municipality or province
 - f) Perimeter Survey (Sec.1(g))- the monuments to be used should adhere to Sec.1 (a to e) Rule IV, Part II. The provision in Sec.4, Rule III, art II should also be observed in the execution of the survey.
 - g) Data Processing Preparation of Survey Returns and Technical Reports (Sec.1(h))-Submit to ADO the Essentials survey return (i.e., lot data computations, fieldnotes with cover, reference computation, GPS survey return, survey plan, narrative technical description, etc.) for initial verification.
 - h) Projection of Survey Plan (Sec.1(i))
 - i) Validation of Survey Plan by the Community (Sec.1(j))
 - j) Submission/ Transmittal of Survey Returns (Sec.1(k)) for verification and approval
Photographs taken during the conduct of survey should be placed with caption. It should be placed with caption. It should contain the name of the person together with their position/representation; date when the picture was taken; name of person who took the picture with his/her position/representation and what picture means or it is trying to depict.
3. You should properly Coordinate with the Regional and NCIP Field Officer and other offices/agencies as well as entities concerned, if necessary, in the implementation of Work Order,
4. You should operate a "Centralized Operation Scheme" therefore all necessary reports shall be forwarded immediately to ADO for evaluation and approval.
5. Even though you are under Centralized Operation Scheme" you still under the supervision and direction of the field office (i.e., Provincial Office) that implement the delineation process of above-cited ancestral domain area.

6. Report should be submitted to ADO through the implementation plan discussed during the Mission Planning with the office/s should be properly explained and justified in writing and shall be incorporated in the report. Project report must be submitted within 20days after the Approval of plan.
7. All expenses that may be incurred on account of this work order shall be charged against the approved funds.
8. The Work order is issued based on the Social Preparation Accomplishment Report (Spar) prepared by Provincial Delineation Team (PDT) held by the Provincial Officer, which was submitted to NCIP Region IV-MIMAROPA, with the request for issuance of Work Order for perimeter survey the above area.
9. This work order shall be strictly applied only for the above said purpose. The use of this Work Order for any purposes beyond that which is enumerated shall be dealt with under penalty of law.
10. This order is effective for six (6) months(sec.1(a)) from the date of issuance unless revoked earlier by the undersigned or any competent authority.
11. For your immediate compliance.


DR. MARIE GRACE T. PASCUA, CESO III
9

Cc:

1. Chief of Party
2. ADO