

V-B
m lmb ROLA
77



Republic of the Philippines
Department of Environment and Natural Resources
LAND MANAGEMENT BUREAU
880 Estuar Building, Quezon Avenue, Brgy. Paligsahan, Quezon City
Direct Line: (02) 255-4362 Records and Knowledge Management Division
Email: denrlmb@yahoo.com Website: lmb.gov.ph



29 JUN 2023

MEMORANDUM

FOR : All Regional Executive Directors
FROM : The Director
SUBJECT : **REQUEST FOR A COPY OF THE BARANGAY BOUNDARIES
OF THE PHILIPPINES IN SHAPEFILE FORMAT**

This refers to the e-FOI request dated June 09, 2023, of **ENGR. JEAN JAY QUITAYEN**, relative to the above-mentioned subject.

As the matter treated herein falls within the administrative jurisdiction of all Regional Offices, pursuant to the EO 192 series of 1987, we are referring the same to your end for appropriate action, keeping in mind the provisions of DAO No. 2018-15 entitled "Guidelines on Digital Land Data Sharing and Security Measures of Land Administration and Management Systems (LAMS) Philippines Transactions". Hence, please inform the requesting party of any action taken thereon, and copy furnish this Office for reference purposes. Appropriate fees shall be charged to the requesting party.

Your preferential attention on the matter is highly appreciated.


Quitayen
ATTY. EMELYNE Y. TALABIS, CESO IV

RRJ


(1) 50

Cc: **Engr. Jean Jay Quitayen**
+639478727449
Email: jeanjay.quitayen@asti.dost.gov.ph

Doc: 20230600395
Lmp-06-16-23
ESS 494-C



✓
The request has been assigned to a Decision Maker.

**REQUEST
SUBMITTED**

You have
submitted an
FOI request

Date: 2023-06-09
21:07:08.624995


**PROCESSING
REQUEST**

Your request is
already in review

Date: 2023-06-13
09:39:20.151407

**REQUEST
SUCCESSFUL**

Your request was
successful



All Barangay boundaries shapefile/WKT/ Cadastral Of the Philippines

Requested from LMB by J. Quitayen at 09:07 PM on Jun 09, 2023.

Purpose: NTC Netmesh Project

Date of Coverage: 06/09/2019 - 06/09/2023

Tracking no: #DENRLMB-542949322752

REQUEST STATUS: ACCEPTED

From: Quitayen

Timestamp: 09:07 PM, Jun 09, 2023

Greetings! We are working with NTC to determine the internet speed connectivity in the country. In line with that, we will be developing a GIS map showing the internet quality of all the barangay in the country. We need any information you could provide with regard to the boundaries of barangay. Whether in shapefile or other format and even if we ourselves have to create the polygon (boundary) of each barangay.

From: You

Timestamp: 09:39 AM, Jun 13, 2023

June 13, 2023

Dear Jean Jay,

Thank you for your request dated Jun 09, 2023 under Executive Order No. 2 (s. 2016) on Freedom of Information in the Executive Branch, for All Barangay boundaries shapefile/WKT/ Cadastral Of the Philippines.

We received your request on Jun 09, 2023 and will respond on or before Jun 30, 2023 09:07:08 PM, in accordance with the Executive Order's implementing rules and regulations.

Should you have any questions regarding your request, kindly contact me using the reply function on the eFOI portal at <https://www.foi.gov.ph/requests/aglzfmVmb2kctcGhyIQsSB0NvbnRlbnQiFERFTIJMTUItNTQyOTQ5MzlyNzUyDA>, for request with ticket number #DENRLMB-542949322752.

Thank you.

Respectfully,

Gerald C, Soriano
FOI Receiving Officer

CONTACT INFORMATION

Full Name: Jean Jay Quitayen

Email: jeanjay.quitayen@asti.dost.gov.ph

Address: Diliman Quezon City

Mobile No: +639478727449

Landline No: None

Affiliation: government

ID Type: PRC ID

