



Republic of the Philippines
Department of Environment and Natural Resources
MIMAROPA Region

PROVINCIAL ENVIRONMENT AND NATURAL RESOURCES OFFICE

2023 -

DENR MIMAROPA RECORDS SECTION	
RECEIVED	
DATE:	<i>June</i>
TIME:	

JUN 13 2023

MEMORANDUM

FOR : The Regional Executive Director
MIMAROPA Region
1515 By the Bay Building, Roxas Boulevard
Barangay 668, Ermita, Manila

THRU : The ARD, Technical Services

FROM : The OIC, PENR Officer

SUBJECT : ACCOMPLISHMENT REPORT ON THE ASSESSMENT OF
CERTIFICATE OF STEWARDSHIP CONTRACTS(CSCs)
WITHIN THE ADMINISTRATIVE JURISDICTION OF
CENRO SAN JOSE, OCCIDENTAL MINDORO

Respectfully forwarded is the Memorandum dated June 01, 2023 of CENRO San Jose, Occidental Mindoro relative to their submission of Certification from the CENRO stating that portion of each area of three(3) CSC holders falls within alienable and disposable lands (A&D). This is in compliance to your Memorandum dated May 23, 2023 which requires holders of evaluated/assessed CSCs whose actions on documents by the Regional office remain pending as they lack the Certification from CENRO stating that part of their area falls within *Alienable and Disposable lands(A&D)*.

Attached herewith are the original copies of Certification issued by CENRO San Jose for your ready reference.

For your information and consideration.


ERNESTO E. TAÑADA

TSD-CDS06/08/2023

So. Pag-asa, Brgy. Payompon,
Mamburao, Occidental Mindoro
Email : tsdoccmiun042@gmail.com



Republic of the Philippines
Department of Environment and Natural Resources
MIMAROPA Region
Community Environment and Natural Resources Office

JUN 01 2023

MEMORANDUM

FOR : The Regional Executive Director
DENR-MIMAROPA Region
DENR by the Bay, 1515 L&S Building,
Roxas Blvd, Ermita, Manila

THRU : The OIC-PENR Officer

FROM : The CENR Officer

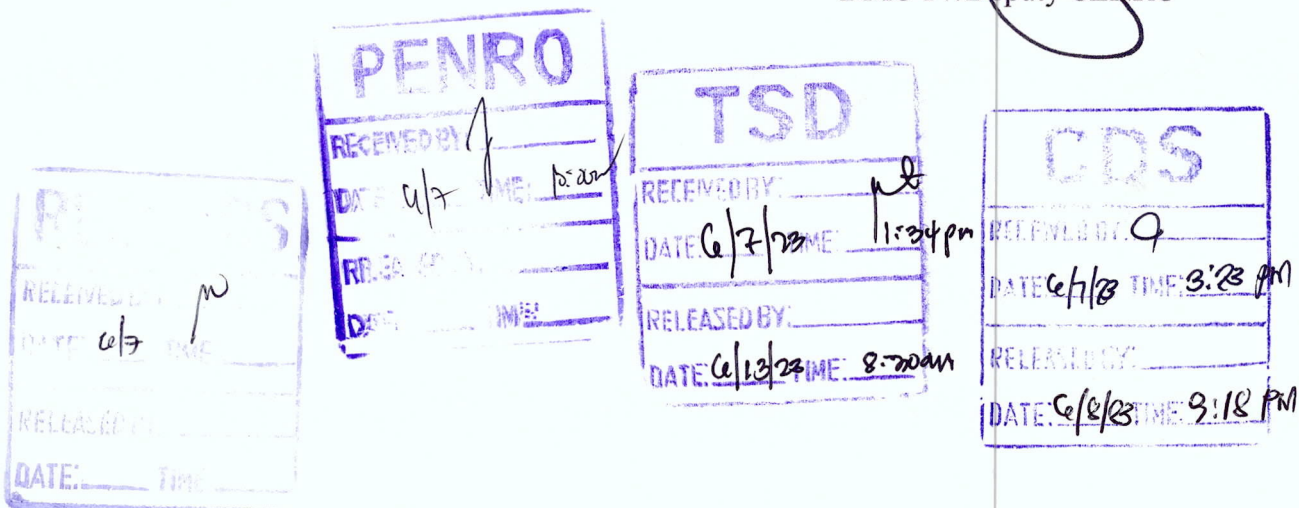
SUBJECT : ACCOMPLISHMET REPORT ON THE ASSESSMENT OF
CERTIFICATE OF STEWARDSHIP CONTRACTS (CSCs)
WITHIN THE ADMINISTRATIVE JURISDICTION OF
CENRO SAN JOSE OCCIDENTAL MINDORO.

This is relative to the memorandum dated May 23, 2023 of the OIC, Assistant Regional Director for Technical Services Maximo C. Landrito anent the above subject. Respectfully submitting herewith are the Certification from this office stating that the portion of the area of three (3) CSC holders falls within alienable and disposable lands (A&D).

For information and record.

For In the absence of CENR Officer:


ENGR. NILO P. SALVADOR
DMO IV/Deputy CENRO





CERTIFICATION

TO WHOM IT MAY CONCERN:

THIS IS TO CERTIFY that actual site evaluation/assessment and verification survey were conducted by personnel from this office in coordination and participation of the representative from the Barangay Local Government Unit (BLGU) of Aguas and holders of Certificate of Stewardship Contract adjacent to the area awarded to Mr. Marlon F. Tugade covering a total area of 3.57 hectares under CSC No. 0417013651 located at So. Pagkakaisa, Brgy. Aguas, Rizal, Occidental Mindoro.

CERTIFIES FURTHER that based on the said actual ground verification survey, the subject Certificate of Stewardship Contract (CSC) area have decreased from 3.57 hectares to 2.7 hectares. The discrepancy of the area maybe due to the previous compass survey and manual plotting of survey return and the use of the said high precision survey instrument (Global Position System) during the re-survey and plotting through the Global Information System (GIS) application.

Issued this 20th day of January 2023 at DENR-CENRO, San Jose, Occidental Mindoro.

 **EFREN L. DELOS REYES**
CENR Officer 



Republic of the Philippines
Department of Environment and Natural Resources
MIMAROPA Region
Community Environment and Natural Resources Office

CERTIFICATION


TO WHOM IT MAY CONCERN:

THIS IS TO CERTIFY that actual site evaluation/assessment and verification survey were conducted by personnel from this office in coordination and participation of the representative from the Barangay Local Government Unit (BLGU) of Aguas and holders of Certificate of Stewardship Contract adjacent to the area awarded to Ms. Marilou G. Tugade covering a total area of 3.15 hectares under CSC No. 0417013658 located at So. Pagkakaisa, Brgy. Aguas, Rizal, Occidental Mindoro.

CERTIFIES FURTHER that based on the said actual ground verification survey the said subject Certificate of Stewardship Contract (CSC) area have decreased from 3.15 hectares to .8 hectares using the Global Positioning System (GPS). That the discrepancies of the area were other portion of the area falls within Alienable and Disposable Lands and maybe due to the previous compass survey and manual plotting of survey return and the use of the said high precision survey instrument (Global Position System) during the re-survey and plotting through the Global Information System (GIS) application.

Issued this 1st day of June 2023 at DENR-CENRO, San Jose, Occidental Mindoro.

For In the Absence of CENR Officer:


ENGR. NILO P. SALVADOR
DMO IV/Deputy CENRO



Republic of the Philippines
Department of Environment and Natural Resources
MIMAROPA Region
Community Environment and Natural Resources Office

C E R T I F I C A T I O N


TO WHOM IT MAY CONCERN:

THIS IS TO CERTIFY that actual site evaluation/assessment and verification survey were conducted by personnel from this office in coordination and participation of the representative from the Barangay Local Government Unit (BLGU) of Aguas and holders of Certificate of Stewardship Contract adjacent to the area awarded to Mr. Alex Tugade covering a total area of 3.20 hectares under CSC No. 0417013643 located at So. Pagkakaisa, Brgy. Aguas, Rizal, Occidental Mindoro.

CERTIFIES FURTHER that based on the said actual ground verification survey the said subject Certificate of Stewardship Contract (CSC) area have increased from 3.20 hectares to 3.4 hectares using the Global Positioning System (GPS). That the discrepancies of the area were other portion of the area with a total of .3 hectares falls within Alienable and Disposable Lands and 3.1 hectares falls within forestland and maybe due to the previous compass survey and manual plotting of survey return and the use of the said high precision survey instrument (Global Position System) during the re-survey and plotting through the Global Information System (GIS) application.

Issued this 1st day of June 2023 at DENR-CENRO, San Jose, Occidental Mindoro.

For In the Absence of CENR Officer:


ENGR. NILO P. SALVADOR
DMO IV/Deputy CENRO