



Republic of the Philippines  
**Department of Environment and Natural Resources**  
MIMAROPA REGION  
PROVINCIAL ENVIRONMENT AND NATURAL RESOURCES OFFICE  
Bgy. Sta. Monica, Puerto Princesa City, Palawan  
Telfax No. (048) 434-8791  
Email Add: [penropalawan@denr.gov.ph](mailto:penropalawan@denr.gov.ph)

June 21, 2023

**MEMORANDUM**

**FOR** : The Regional Executive Director  
1515 DENR By the Bay Bldg., Roxas Blvd.  
Barangay 668, Ermita, Manila

**ATTENTION** : The OIC-Assistant Regional Director for Technical Services  
The Chief, Surveys and Mapping Division

**FROM** : The Provincial of Environment and  
Natural Resources Officer

**SUBJECT** : **REQUEST FOR PERMIT TO SURVEY RECLAMATION  
AREA INVOLVING FOREST LANDS IN BRGY.  
POBLACION, DUMARAN, PALAWAN**

Forwarded is the memorandum of CENRO Roxas, Palawan dated June 16, 2023 endorsing the request of Honorable Mayor of Dumarán, Palawan for the issuance of survey authority to delineate the proposed reclamation project intended for a public plaza in Dumarán Palawan.

The CENRO is endorsing the request on the basis of Section 73 of PD 705 which states that a permit to survey must be secured from the Director.

For information, consideration and further instruction.

  
FELIZARDO B. CAYATOC

Reference No: 2023-5453  
TSD/RPS/SMU

DENR-PALAWAN  
PENRO-RECORDS  
**RELEASED**  
By   
Date: 27 JUN 2023 CN 2023-1731



R4B PENRO Palawan &lt;penropalawan@denr.gov.ph&gt;

**REQUEST FOR PERMIT TO SURVEY RECLAMATION AREA INVOLVING FOREST LANDS IN BGY. POBLACION, DUMARAN, PALAWAN****R4B CENRO Roxas Palawan** <cenroroxaspalawan@denr.gov.ph>

Fri, Jun 16, 2023 at 4:55 PM

To: R4B PENRO Palawan &lt;penropalawan@denr.gov.ph&gt;

Cc: DENR Mimaropa Region &lt;mimaroparegion@denr.gov.ph&gt;, ARDTS MIMAROPA &lt;ardts.mimaropa@gmail.com&gt;, smd records &lt;recordssmd@gmail.com&gt;, Surveys and Mapping MIMAROPA &lt;smdmimaropa@gmail.com&gt;, Surveys Division &lt;surveys\_mimaropa@yahoo.com&gt;, Donna Belle Luengo &lt;surveysandmappingunit@gmail.com&gt;

Sir/Madam,

Good day!

Please see attached file and kindly acknowledge receipt of this email.

Thank you and God bless.

-

**PABLO L. CRUZ**  
CENRO**DENR PENRO  
PALAWAN RECORDS  
RECEIVED**BY: [Signature]  
DATE: 06/16/2023 CN: 23-5453.....  
DENR-CENRO Roxas, Palawan  
Sandoval Street, Bgy. III,  
Roxas, Palawan 5308  
PHILIPPINES

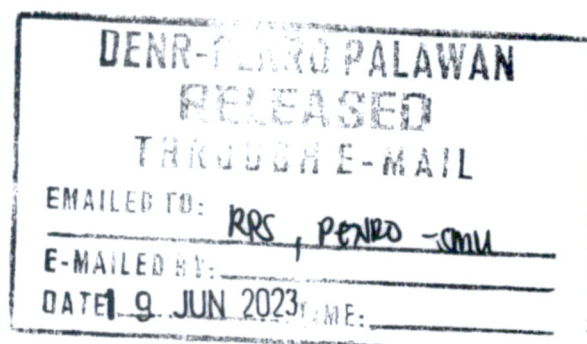
Email: cenroroxaspalawan@denr.gov.ph

Contact Number:

Telephone: 048-717-0892

**REQUEST FOR PERMIT TO SURVEY RECLAMATION AREA INVOLVING FOREST LANDS IN BGY.  
POBLACION, DUMARAN, PALAWAN.pdf**  
2852K

(15 pages)





Republic of the Philippines  
Department of Environment and Natural Resources  
**MIMAROPA Region**  
**COMMUNITY ENVIRONMENT AND NATURAL RESOURCES OFFICE**  
Barangay III (Poblacion), Roxas, Palawan  
Telephone No. 717-0892  
Email address: [cenroroxaspalawan@denr.gov.ph](mailto:cenroroxaspalawan@denr.gov.ph)

16 June 2023

**MEMORANDUM**

**FOR** : The Provincial Environment and  
Natural Resources Officer  
Sta. Monica, Puerto Princesa City

**FROM** : The CENR Officer

**SUBJECT** : **REQUEST FOR PERMIT TO SURVEY RECLAMATION  
AREA INVOLVING FOREST LANDS IN BGY.  
POBLACION, DUMARAN, PALAWAN**

Again transmitting Hon. Mayor Richard R. Herrera's request subject hereof with the information that all Barangays of the Municipality of Dumarán situated in the Island of Dumarán are within the forestlands. The request was therefore addressed to the Regional Office by reason of Section 73 of PD 705 (print attached) as renumbered under RA 7161.

For consideration.

For the CENR Officer:


  
**RONNIE P. LILANG**  
Chief, Regulation & Permitting Section  
Office-In-Charge

Copy:

The RED  
DENR MIMAROPA Region

The Director, FMB

file

DENR-CENRO ROXAS  
**RELEASED**  
DATE: JUN 16 2023  
BY:   
REG. NO. 2023 06-0866  
rst

or forest cover and other natural resources found therein, or shall mutilate, deface or destroy objects of natural beauty or of scenic value within areas in the national parks system, shall be fined not less than five hundred pesos (P500.00) pesos or more than twenty thousand (P20,000.00) pesos exclusive of the value of the thing damaged; *Provided*, That if the area requires rehabilitation or restoration as determined by the Director, the offender shall also be required to restore or compensate or the restoration of the damage; *Provided, further*, That any person who, without proper permit shall hurt, capture or kill any kind of bird, fish or wild animal life within the area in the national parks system shall be subject to the same penalty; *Provided, finally*, That the Court shall order eviction of the offender from the land and the forfeiture in favor of the government of all timber or any species or vegetation and other natural resources collected or removed, and any construction or improvement made thereon by the offender. If the offender is an association or corporation, the president or manager shall be directly responsible and liable for the act of his employees or laborers.

In the event that an official or employee of a city or municipal government is primarily responsible for detecting and convicting the violator of the provisions of this section, fifty per centum (50%) of the fine collected shall accrue to such municipality or city for the development of local parks. (As amended by PD No. 1559.)

SEC. 72. *Destruction of wildlife resources.*—Any person violating the provisions of Section 55 of this Code, or the regulations promulgated thereunder, shall be fined not less than one hundred (P100.00) pesos for each such violation and in addition shall be denied a permit for a period of three (3) years from the date of the violation.

SEC. 73. *Survey by unauthorized persons.*—Imprisonment for not less than two (2) nor more than four (4) years, in addition to the confiscation of the implements used in the violation of this section including the cancellation of the license, if any, shall be imposed upon any person who shall, without permit to survey from the Director, enter any forest



Republic of the Philippines  
Department of Environment and Natural Resources  
MIMAROPA Region  
**COMMUNITY ENVIRONMENT AND NATURAL RESOURCES OFFICE**  
Bgy. III, Poblacion, Roxas, Palawan  
Contact No. 09171606578  
Email Address: cenroroxaspalawan@denr.gov.ph

### DOCUMENT ACTION INFORMATION FORM

Doc. Ref. No.: **2023-2378**

Date and Time received:

05/12/2023 11:42:30 am

From: FELIZARDO B. CAYATOC

Document Type: Memorandums

PENRO-PALAWAN

Subject: REQUEST FOR THE ISSUANCE OF SURVEY AUTHORITY OVER PROPOSED AREA FOR RECLAMATION  
INTENDED FOR BAYWALK (PUBLIC PLAZA) BY THE MUNICIPALITY OF DUMARAN

Attachment(s): No attachment(s)

Earmarked As :

Date:	From: <i>CENRO</i>	To: <i>DP5</i>
<b>Action Recommended/Required:</b> <input type="checkbox"/> For Action <input type="checkbox"/> For Approval <input type="checkbox"/> For Disbursement/ Payment <input type="checkbox"/> For Official Release <input type="checkbox"/> For Signature <input type="checkbox"/> For Review/ Recommendation <input type="checkbox"/> For Information, Record and File <input type="checkbox"/> For Indorsement to concerned Party(ies) <input type="checkbox"/> Return to Payee/Sender		<b>Processing Time:</b> <input type="checkbox"/> Urgent (w/in the day) <input type="checkbox"/> Priority (w/in 3 days) <input type="checkbox"/> Complex w/in 7 days w/in 20 days or shorter W/in ____ days or shorter
		<b>Other Instruction(s):</b> <i>For review and preparation of the reply letter re: requirements on the issuance of SA over the subject area.</i>
Date:	From:	To:
<b>Action Recommended/Required:</b> <input type="checkbox"/> For Action <input type="checkbox"/> For Approval <input type="checkbox"/> For Disbursement/ Payment <input type="checkbox"/> For Official Release <input type="checkbox"/> For Signature <input type="checkbox"/> For Review/ Recommendation <input type="checkbox"/> For Information, Record and File <input type="checkbox"/> For Indorsement to concerned Party(ies) <input type="checkbox"/> Return to Payee/Sender		<b>Processing Time:</b> <input type="checkbox"/> Urgent (w/in the day) <input type="checkbox"/> Priority (w/in 3 days) <input type="checkbox"/> Complex w/in 7 days w/in 20 days or shorter W/in ____ days or shorter
		<b>Other Instruction(s):</b>
Date:	From:	To:
<b>Action Recommended/Required:</b> <input type="checkbox"/> For Action <input type="checkbox"/> For Approval <input type="checkbox"/> For Disbursement/ Payment <input type="checkbox"/> For Official Release <input type="checkbox"/> For Signature <input type="checkbox"/> For Review/ Recommendation <input type="checkbox"/> For Information, Record and File <input type="checkbox"/> For Indorsement to concerned Party(ies) <input type="checkbox"/> Return to Payee/Sender		<b>Processing Time:</b> <input type="checkbox"/> Urgent (w/in the day) <input type="checkbox"/> Priority (w/in 3 days) <input type="checkbox"/> Complex w/in 7 days w/in 20 days or shorter W/in ____ days or shorter
		<b>Other Instruction(s):</b>
Date:	From:	To:
<b>Action Recommended/Required:</b> <input type="checkbox"/> For Action <input type="checkbox"/> For Approval <input type="checkbox"/> For Disbursement/ Payment <input type="checkbox"/> For Official Release <input type="checkbox"/> For Signature <input type="checkbox"/> For Review/ Recommendation <input type="checkbox"/> For Information, Record and File <input type="checkbox"/> For Indorsement to concerned Party(ies) <input type="checkbox"/> Return to Payee/Sender		<b>Processing Time:</b> <input type="checkbox"/> Urgent (w/in the day) <input type="checkbox"/> Priority (w/in 3 days) <input type="checkbox"/> Complex w/in 7 days w/in 20 days or shorter W/in ____ days or shorter
		<b>Other Instruction(s):</b>

Printed on 05/12/2023 11:42:42am Received at: INFORMATION DESK/R Received by: BALTAR, APRIL



Republic of the Philippines  
**Department of Environment and Natural Resources**  
MIMAROPA REGION  
PROVINCIAL ENVIRONMENT AND NATURAL RESOURCES OFFICE  
Bgy. Sta. Monica, Puerto Princesa City, Palawan  
Telfax No. (048) 434-8791  
Email Add: [penropalawan@denr.gov.ph](mailto:penropalawan@denr.gov.ph)

May 5, 2023


**MEMORANDUM**

**TO** : The Community Environment and Natural Resources Officer  
Roxas, Palawan

**FROM** : The Provincial of Environment and Natural Resources Officer

**SUBJECT** : **REQUEST FOR ISSUANCE OF SURVEY AUTHORITY OVER PROPOSED AREA FOR RECLAMATION INTENDED FOR BAYWALK (PUBLIC PLAZA) BY THE MUNICIPALITY OF DUMARAN**

**Documents Attached** : Your Memorandum dated May 4, 2023



**Actions Desired:**

- ☒ For information and record
- ☐ For investigation, comment and recommendation
- ☐ For immediate action and report of compliance
- ☒ Lacking requirements / Special instructions

This pertains to your memorandum dated May 4, 2022 for the Regional Executive Director requesting clearance on the issuance of survey authority for the above mentioned subject.

Please be informed that issuance of survey authority for reclaimed areas covered by one or more municipalities within a CENRO, the issuing authority is the CENRO pursuant to DAO 2022-10 "Revised DENR Manual of Authorities on Technical Matters" dated May 30, 2022.

  
**FELIZARDO B. CAYATOC**



Republic of the Philippines  
Department of Environment and Natural Resources  
Region IV- MIMAROPA  
COMMUNITY ENVIRONMENT AND NATURAL RESOURCES OFFICE

Barangay III, Roxas, Palawan  
Contact no. 048-717-0892  
Email address: [cenroroxaspalawan@denr.gov.ph](mailto:cenroroxaspalawan@denr.gov.ph)

**DENR - DENR  
PALAWAN RECORDS  
RECEIVED**

MAY 04 2023

**MEMORANDUM**

**FOR** : The Regional Executive Director

**THRU** : The Provincial Environment and Natural Resources Officer

**FROM** : The Community Environment and Natural Resources Officer

**SUBJECT** : **REQUEST FOR ISSUANCE OF SURVEY AUTHORITY OVER PROPOSED AREA FOR RECLAMATION INTENDED FOR BAYWALK (PUBLIC PLAZA) BY THE MUNICIPALITY OF DUMARAN**


Herewith respectfully endorsed the letter from the Honorable Mayor of Dumaran, Palawan dated May 3, 2023 with enclosures, requesting from our Office a Survey Authority to delineate and/or survey on the ground the area being proposed for reclamation intended for "Baywalk" area and/or Public Plaza in the island municipality of Dumaran, Palawan.

Enclosed is the Project Description of the proposed reclamation.

For information, reference/consideration and further instruction.

  
PABLO L. CRUZ

cc : Municipal Mayor, Dumaran, Palawan

**DENR - CENRO ROXAS  
RELEASED**  
DATE: MAY 04 2023  
BY:   
OFF. NO. 2023-05-0691



Republic of the Philippines  
Province of Palawan  
Municipality of Dumarán

**OFFICE OF THE MUNICIPAL MAYOR**

May 3, 2023

**MR. PABLO CRUZ**  
CENR Officer  
DENR-CENRO  
Barangay III, Roxas, Palawan



Dear **CENRO CRUZ**:

This pertains to the letter of Atty. Janilo E. Rubiato, General Manager and CEO of Philippine Reclamation Authority (PRA) last April 04, 2023 that in order to determine the metes and bounds of the reclaimed area in Poblacion, Dumarán, Palawan, there is a need to conduct a Joint Verification Survey (JVS) by a licensed Geodetic Engineer to be witness by the Department of Environment and Natural Resources-Community Environment and Natural Resources Office (DENR-CENRO) and Philippine Reclamation Authority (PRA).

In connection with this, ~~prior~~ to the conduct of the JVS we are requesting your office the needed Survey Authority (SA) and for your surveyor to identify/establish survey control around the land subject of the JVS, as well as to secure references of the adjoining cadastral lots to hasten the execution of the said survey.

Hoping for your favorable action on the said request for the Survey Authority.

Thank you.

Sincerely yours,

  
**RICHARD R. HERRERA**  
Municipal Mayor

PROPOSED RECLAMATION FOR BAYWALK PROJECT  
Municipal Government of Dumaran  
Along Poblacion coastal area

PROJECT DESCRIPTION

1.0 BASIC PROJECT INFORMATION

Due to the fast recovery of Dumaran's economy against the devastating typhoon Odette year 2021, now the LGU-Dumaran proposed the Baywalk Project in Bgy. Poblacion, Dumaran to address the escalation of tourist visiting beautiful islands, corals reef, mangrove forest and its most preserve dumaran Fort. The municipal government of Dumaran proposing to embank a volume of 9,067 cubic meters of soil with an area of 4,318 square meter. Since dumaran fort was highly reserve heritage site and one of the asset for tourist contributor for the municipality, the informal settler (*see image 1.1*) along the coastal area of bgy. poblacion near the frontage of Dumaran Fort was relocated to purok-4 relocation site. Furthermore, the northeast part of the fort base near the municipal road was destroyed due to heavy waves brought by typhoons therefore the solution was made by proposing seawall and reclamation to serve as protection to the said sites and utilize for future development such as Coastguard office, Tourism Building and Bay walk.




IMAGE 1.1 ( YEAR 2015)

Table-1. Project Facts/ Summary

ITEM	PROJECT INFORMATION
Name of Project	PROPOSED RECLAMATION PROJECT FOR BAYWALK CONSTRUCTION
Location	Bgy. Poblacion, Dumarán, Palawan
Nature of Project	Reclamation for Baywalk Project
Project Classification	4318 square meters reclamation
Project Classification Code	"A"
Size/scale	42000 square meters reclamation area
Status of ECC	N/A

Table-2. Project Proponents/ Preparer

ITEM	PROJECT INFORMATION
Project Proponent	Municipality of Dumarán
Proponent Address	Bgy. Poblacion, Dumarán, Palawan
Responsible Officer	Hon. Mayor Richard R. Herrera
Telephone Number	Office of the Municipal Mayor (0998-868-6930)
Related Office	Municipal Planning and Development Office
Contact Number	0939-772-5764
Email Address	banuadumaran@gmail.com

## 2.0 PROJECT DESCRIPTION

The proposed reclamation covers 4,200 square meters and \_\_\_\_ square meters Baywalk along the coastal of barangay Poblacion.

### Project Area, Location and Accessibility

#### ● Location

The project is located the in the island part of dumarán where the main municipal office was located and within the coastal area of barangay Poblacion within the municipal waters of Dumarán. It takes 280 km distance or almost 4 hours travel from the city of Puerto princesa going to dumarán via land transportation and 10km travel via pumpboat or almost 45minutes via sea transport.




Image 1.2

- **GEOGRAPHIC COORDINATES OF PROJECT AREA**

The coordinates are vital for (a) identifying the scope of the ECC that is being applied for, (b) providing the footprints from which evaluations may be made and ascertaining that the site is indeed within the barangay of Poblacion. These coordinates are as follows:




Image 1.3

Geographic Coordinates of the Project Area-1

Corner	Longitude	Latitude	Distance
PT.1	119°45'54.59"E	10°31'32.89"N	42.28 M
PT.2	119°45'53.76"E	10°31'31.96"N	44.24 M
PT.3	119°45'53.08"E	10°31'30.86"N	25.67 M
PT.4	119°45'52.37"E	10°31'31.10"N	14.16 M
PT.5	119°45'51.95"E	10°31'31.07"N	51.90 M
PT.6	119°45'51.84"E	10°31'32.60"N	46.32 M
PT.7	119°45'53.20"E	10°31'32.38"N	20.85 M
PT.8	119°45'53.81"E	10°31'32.35"N	31.17 M

Area= 2,913 SQ.M.

Geographic Coordinates of the Project Area-2

Corner	Longitude	Latitude	Distance
PT.1	119°45'51.94"E	10°31'32.89"N	14.60 M
PT.2	119°45'52.38"E	10°31'30.88"N	47.61 M
PT.3	119°45'53.21"E	10°31'29.79"N	11.89 M
PT.4	119°45'53.13"E	10°31'29.46"N	43.42 M
PT.5	119°45'51.88"E	10°31'29.75"N	38.33 M

Area= 1,405 SQ.M.

The Total Reclamation area: 4,318.00 SQ.M.

- **FILLING MATERIALS AND VOLUME REQUIREMENTS**

Reclamation project for Baywalk requires 9,067 cubic meters of mountain quarry filling materials from the nearest quarry area with complete license for quarry required by the PMRB office and the department of environment and natural resources. Sitio Panambakan of Bgy. Pobalcion was the most suitable source of Mountain quarry materials having a travel distance of about 3 km. approximately.

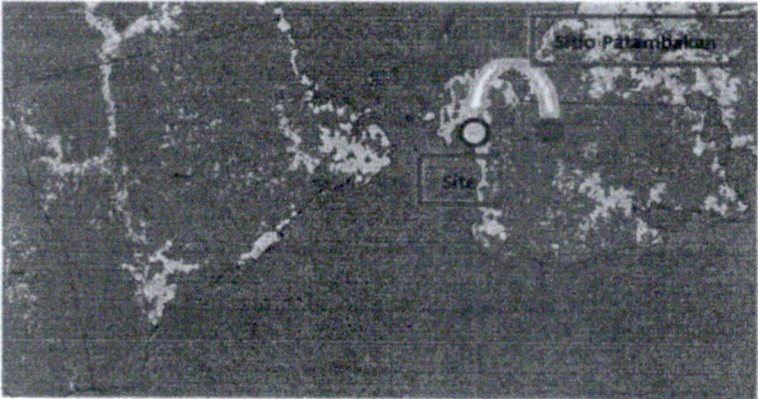



Image 1.4


● Equipment Requirement and Operation Process

item	Quantity/unit	Equipment
1	1 unit	Backhoe loader
2	8 units	dump truck
3	1 unit	bulldozer
4	1 unit	Road grader
5	1 unit	compactor

### 3.0 PROJECT DESIGN AND COMPONENTS



PROPOSED SITE DEVELOPMENT PLAN (Image 1.5)



PROPOSED PERSPECTIVE (Image 1.6)

#### 4.0 PROJECT COST (for reclamation and riprap only)

The costing for the reclamation of bay walk comprises of riprap and filling materials only. Pavement, building, landscape and other scope of work are excluded in the project cost on the table below.

Quantity	Unit	Description	Price	Amount
192	Cu.m.	Riprap	1800.00	345,600.00
9,067	Cu.m.	Filling materials	150.00	1,360,050.00
907	Trip	Trucks	500.00	453,000.00
3000	Liters Fuel	Backhoe	90.00	270,000.00
1500	Liters Fuel	Compactor	90.00	135,000.00
2000	Liters Fuel	Road Grader	90.00	180,000.00
3000	Liters Fuel	Bull Dozer	90.00	270,000.00
			<b>Total Amount:</b>	<b>3,013,050.00</b>

#### 5.0 PROJECT FINANCING/ FUNDINGS

Project source of fund shall be local fundings.

#### 6.0 TIMETABLE

The project shall be done within 30 calendar days upon submission and release of all necessary permit required by the related law thereof.



Republic of the Philippines  
Department of Environment and Natural Resources  
MIMAROPA Region  
**COMMUNITY ENVIRONMENT AND NATURAL RESOURCES OFFICE**  
Bgy. III, Poblacion, Roxas, Palawan  
Contact No. 09171606578  
Email Address: cenroroxaspalawan@denr.gov.ph

### DOCUMENT ACTION INFORMATION FORM

Doc. Ref. No.: 2023-2469

Date and Time received:

05/18/2023 11:31:08 am

From: ATTY. JANILO E. RUBIATO

Document Type: Letters

PRA

Subject: COPY FURNISHED: LETTER TO MAYOR RICHARD HERRERA RELATIVE TO THE RECLAMATION PROJECT OF MUNICIPALITY OF DUMARAN

Attachment(s): No attachment(s)

Earmarked As :

Date:	From:	Ta
<b>Action Recommended/Required:</b> <input type="checkbox"/> For Action <input type="checkbox"/> For Approval <input type="checkbox"/> For Disbursement/ Payment <input type="checkbox"/> For Official Release <input type="checkbox"/> For Signature <input type="checkbox"/> For Review/ Recommendation <input type="checkbox"/> For Information, Record and File <input type="checkbox"/> For Indorsement to concerned Party(ies) <input type="checkbox"/> Return to Payee/Sender		<b>Processing Time:</b> <input type="checkbox"/> Urgent (w/in the day) <input type="checkbox"/> Priority (w/in 3 days) <input type="checkbox"/> Complex w/in 7 days w/in 20 days or shorter W/in ____ days or shorter
<b>Other Instruction(s):</b>		
Date:	From:	Ta
<b>Action Recommended/Required:</b> <input type="checkbox"/> For Action <input type="checkbox"/> For Approval <input type="checkbox"/> For Disbursement/ Payment <input type="checkbox"/> For Official Release <input type="checkbox"/> For Signature <input type="checkbox"/> For Review/ Recommendation <input type="checkbox"/> For Information, Record and File <input type="checkbox"/> For Indorsement to concerned Party(ies) <input type="checkbox"/> Return to Payee/Sender		<b>Processing Time:</b> <input type="checkbox"/> Urgent (w/in the day) <input type="checkbox"/> Priority (w/in 3 days) <input type="checkbox"/> Complex w/in 7 days w/in 20 days or shorter W/in ____ days or shorter
<b>Other Instruction(s):</b>		
Date:	From:	Ta
<b>Action Recommended/Required:</b> <input type="checkbox"/> For Action <input type="checkbox"/> For Approval <input type="checkbox"/> For Disbursement/ Payment <input type="checkbox"/> For Official Release <input type="checkbox"/> For Signature <input type="checkbox"/> For Review/ Recommendation <input type="checkbox"/> For Information, Record and File <input type="checkbox"/> For Indorsement to concerned Party(ies) <input type="checkbox"/> Return to Payee/Sender		<b>Processing Time:</b> <input type="checkbox"/> Urgent (w/in the day) <input type="checkbox"/> Priority (w/in 3 days) <input type="checkbox"/> Complex w/in 7 days w/in 20 days or shorter W/in ____ days or shorter
<b>Other Instruction(s):</b>		
Date:	From:	Ta
<b>Action Recommended/Required:</b> <input type="checkbox"/> For Action <input type="checkbox"/> For Approval <input type="checkbox"/> For Disbursement/ Payment <input type="checkbox"/> For Official Release <input type="checkbox"/> For Signature <input type="checkbox"/> For Review/ Recommendation <input type="checkbox"/> For Information, Record and File <input type="checkbox"/> For Indorsement to concerned Party(ies) <input type="checkbox"/> Return to Payee/Sender		<b>Processing Time:</b> <input type="checkbox"/> Urgent (w/in the day) <input type="checkbox"/> Priority (w/in 3 days) <input type="checkbox"/> Complex w/in 7 days w/in 20 days or shorter W/in ____ days or shorter
<b>Other Instruction(s):</b>		

Printed on 05/18/2023 11:36:06am Received at: INFORMATION DESK/R Received by: DELACRUZ, BRYAN ROSE



Republic of the Philippines  
OFFICE OF THE PRESIDENT  
**PHILIPPINE RECLAMATION AUTHORITY**

7<sup>th</sup> floor, Legaspi Towers 200 Bldg., 107 Paseo de Roxas St., Legaspi Village, 1226 City of Makati

Tel. No. (02) 8459-5000, Facsimile No. (02) 8815-2662

Website: [www.pea.gov.ph](http://www.pea.gov.ph), Email: [info@pea.gov.ph](mailto:info@pea.gov.ph)

04 April 2023

**HON. RICHARD R. HERRERA**

Municipal Mayor

**Municipality of Dumarán**

Office of the Mayor, Dumarán Municipal Hall

Araceli Provincial Road, Poblacion

Dumarán, Palawan



Dear **Mayor Herrera**:


This refers to your letter dated 10 March 2023, relative to the Municipality's reclamation project with an area of 4,318 square meters.

We note your intent to submit the above-cited reclamation under the authority of PRA. However, please be informed that records of this Office show that there was no clearance, permit or authority issued in your favor to reclaim the said area. As the government agency solely responsible for regulating all reclamation projects throughout the country, all reclamation projects must be coordinated and approved by PRA under Executive Order (EO) Nos. 543 and 74, series of 2019. Also, please take note that under Presidential Decree (PD) No. 3-A, all reclamation made in violation of existing laws shall be forfeited in favor of the state through PRA without need of judicial action.

In order to determine the metes and bounds of the reclaimed areas, we shall conduct of a joint verification survey (JVS) by a licensed Geodetic Engineer and to be witnessed by the Department of Environment and Natural Resources – Community Environment and Natural Resources Office (DENR-CENRO) and PRA, at your own cost. Further, prior to the conduct of the JVS, please secure with the DENR-CENRO the needed Survey Authority (SA) and for your surveyor to identify/establish survey control around the land subject of the JVS, as well as to secure references of the adjoining cadastral lots to hasten the execution of the said survey. Please inform us on the scheduled JVS two (2) weeks ahead, so that we can prepare the necessary travel documents.

Lastly, please be informed that PRA issued Administrative Order (AO) No. 2021-01 dated 15 February 2021, entitled "Rules and procedures for the Forfeiture of Unauthorized and Illegal Reclamations through Titling under the name of the PRA". The unauthorized reclamation of the LGU-Dumarán shall be processed by PRA under this AO. Please see attached copy of the checklist of requirements of the said AO.

For inquiries and clarifications on the foregoing, you are advised to coordinate with our Engr. Diomedes M. Tan, Reclamation Department Manager at telephone no. (02) 8459-5000, loc. nos. 7408 to 7409. Copies of the aforementioned laws and issuances can be downloaded at PRA website <[pea.gov.ph](http://pea.gov.ph)>.



For information and proper guidance. Thank you.

Very truly yours,

  
ATTY. JANILO E. RUBIATO  
General Manager and CEO