



Republic of the Philippines
Department of Environment and Natural Resources
MIMAROPA Region
PROVINCIAL ENVIRONMENT AND NATURAL RESOURCES OFFICE
Bgy. Sta. Monica, Puerto Princesa City, Palawan
Telfax No. (048) 434 - 8791
Email Add: penropalawan@denr.gov.ph

June 26, 2023

MEMORANDUM

FOR : The OIC-Assistant Secretary for Field Operation Western Mindanao and Director, in concurrent capacity

THRU : The Regional Executive Director DENR MIMAROPA Region
1515 DENR By the Bay Building, Roxas Boulevard,
Barangay 668, Ermita, Manila

FROM : The Provincial Environment and Natural Resources Officer

SUBJECT : STATUS /UPDATES ON THE ACTIVITIES OF DPWH ROAD CONCRETING IN BRGY. SAN NICOLAS, CORON, PALAWAN WITHIN BPR ON MAY 17, 2023

Respectfully forwarded is the memorandum of CENRO Coron, Palawan dated June 1, 2023 relative to the above subject.

Per memorandum, the BPR Management Office reported that all of the heavy equipment of Department of Public Works and Highways (DPWH) were already removed. The portion of newly concreted road going to Barangay Decalachao was already finished and based on the plotted map, the approximate length of newly concreted road from Barangay San Nicolas, Coron, Palawan going to Busuanga Airport is approximately 728 meters. Furthermore, one of the recommendations of the BPR Management Office is to forward the matter for legal advice.

For information and further instruction.

Copy Furnished
CENRO Coron, Palawan
JCP/MES Doc. Ref. No. 2023-5238


FELIZARDO B. CAYATOC

**DENR-PALAWAN
PENRO-RECORDS
RELEASED**

By 
Date: 29 JUN 2023 2023-1741



Republic of the Philippines
Department of Environment and Natural Resources
FOREST MANAGEMENT BUREAU
Visayas Avenue, Diliman, 1100 Quezon City
Tel. No.: (632) 8925-2141 / (632) 8927-4788
E-mail Address: fmb@denr.gov.ph Website: <https://www.forest.denr.gov.ph>

Forest Management Bureau
BPR MANAGEMENT OFFICE
RELEASED

MEMORANDUM

FOR : The OIC-Assistant Secretary for Field Operations Western Mindanao
and Director, in concurrent capacity

FROM : The OIC, CENRO Officer
CENRO Calamianes Islands
Coron, Palawan

SUBJECT : **STATUS/UPDATES ON THE ACTIVITIES OF DPWH ROAD
CONCRETING IN BRGY. SAN NICOLAS, CORON, PALAWAN
WITHIN BPR ON MAY 17, 2023**

DATE : **JUN 01 2023**

Respectfully forwarding herewith is the Memorandum report dated May 25, 2023, of the BPR Management Office pertaining to the status/updates regarding the activities of Department of Public Works and Highways (DPWH) on road concreting project in Brgy. San Nicolas, Coron, Palawan within the BPR.

The report disclosed, that all of the heavy equipment were removed; the portion of newly concreted road going to Brgy. Decalachao was already finished; and based on the plotted map, the approximate length of new concreted road from barangay San Nicolas Coron Palawan going to Busuanga Airport is approximately 728 meters. Furthermore, one of the recommendations of the BPR Management Office is to forward the matter for legal advice.

For the OIC-Assistant Secretary's information and further instruction(s), if any.

For and in the absence of the OIC, CENRO

EDWIN I. CAC

OIC, DMO IV


In-Charge, Office of the CENRO

Copy furnished:

-DENR Region IV-B MIMAROPA thru PENR Officer DENR Palawan



Republic of the Philippines
Department of Environment and Natural Resources
FOREST MANAGEMENT BUREAU
Visayas Avenue, Diliman, 1100 Quezon City
Tel. No.: (632) 8925-2141 / (632) 8927-4788
E-mail Address: fmb@denr.gov.ph Website: <https://www.forestry.denr.gov.ph>



MEMORANDUM

FOR : The OIC, CENR Officer
CENRO Calamianes Islands
Coron, Palawan

FROM : The Undersigned, BPR Management Office

SUBJECT : **STATUS/UPDATES ON THE ACTIVITIES OF DPWH ROAD CONCRETING IN BRGY. SAN NICOLAS, CORON, PALAWAN WITHIN BPR ON MAY 17, 2023**

DOCUMENTS
ATTACHED : 1. Photo Documentation
2. Location Map

DATE : **MAY 25 2023**

Forest Management Bureau
BPR MANAGEMENT OFFICE
RELEASED

Date: 05-25-2023
By: [signature] PP 4 | 2 | 1
Ref. Code: DP007

Respectfully submitted herewith is the report on status/updates regarding the activities of Department of Public Works and Highways (DPWH) road concreting in Brgy. San Nicolas, Coron, Palawan within BPR on May 17, 2023 as per Travel Order No. 2023-106.

Background Information

In reference to the series of monitoring and investigation conducted by the BPR Management Office on the activities of DPWH specifically located at Brgy. San Nicolas, Coron, Palawan within the reservation since April 2023, and in compliance to the instructions of the DENR-CENRO Calamianes Islands to regularly monitor the activities of DPWH. On the matter the BPRMO personnel scheduled monitoring of said activity regularly (once per week).

Status/Updates

On May 17, 2023, during the monitoring of the BPRMO personnel, it was observed and documented that there is still minor ongoing activity at the site, two personnel was observed onsite laying asphalt to some portion of the newly constructed road. All of the heavy equipment were removed; and the portion of newly concreted road going to Brgy. Decalachao was already finished.

It is noted that there are two (2) workers laying asphalt in between of the newly concreted road. Accordingly, the workers said that they were not from BCT, they are living nearby in the subject area and clarified that they were just hired to finish the laying of asphalt on said road. Moreover, they said that the concreted road was finished approximately on Sunday – May 14, 2023. Correspondingly, to monitor the compliance of contractor to stop


their operation, the undersigned went to the site of quarry area in So. Panggawaran, Brgy. Decalachao, Coron, Palawan in connection to the road concreting activity of the DPWH. However, onsite it was observed by the undersigned that there are no workers of contractor present around the area. With this, the undersigned documented both ends of the finished portion of newly concreted road connecting to Airport for mapping purposes and later determine the total approximate length of said project (Please see attached map for details).


Based on the plotted map, the approximate length of new concreted road from barangay San Nicolas Coron Palawan going to Busuanga Airport is approximately 728 meters.

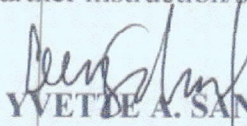
Recommendations

1. Submit the Completed Staff Work regarding the activities of the DPWH for all the actions taken and forward the matter to Forest Management Bureau to seek legal advice on said activity within the reservation;
2. Regular conduct of monitoring by the BPRMO personnel on the subject area to have status/ updates regarding the activities of DPWH as well as other government agencies within the reservation and to deter other illegal activities.

For the OIC, CENRO's information, reference, and further instruction/s if any.


RICHARD JOHN P. GALAGATE
Project Operations Control Officer


MICHAEL N. ACBANG
Office Support Staff/BG


DESIREE YVETTE A. SANDOVAL
Project Development Officer

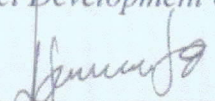


DINDO L. SARMIENTO
Office Support Staff/BG

PHOTO DOCUMENTATION



Documentation of the BPRMO personnel on the concreting project of DPWH at Brgy. San Nicolas, Coron, Palawan within the BPR on May 17, 2023



LOCATION MAP SHOWING THE RECENT ACTIVITY OF DPWH WITHIN THE BPR on MAY 17, 2023

LOCATION: BRGY. SAN NICOLAS
CORON, PALAWAN

Legend

- newly concreted road
(approx. 728 meter-length)
- BPR Approved
- National Road

Prepared by: *Desiree V. Sandoval*
DESIREE V. SANDOVAL
PDO, BPR MANAGEMENT OFFICE

Projection: WGS 84 / UTM zone 51 N

**NOTE: The herein described/plotted area is subject for precise survey