



Republic of the Philippines
Department of Environment and Natural Resources
MIMAROPA Region
PROVINCIAL ENVIRONMENT AND NATURAL RESOURCES OFFICE
Bgy. Sta. Monica, Puerto Princesa City, Palawan
Telfax No. (048) 434 - 8791
Email Add: penropalawan@denr.gov.ph

June 26, 2023

MEMORANDUM

FOR : The Regional Executive Director
DENR MIMAROPA Region
1515 DENR By the Bay Building, Roxas Boulevard,
Barangay 668, Ermita, Manila

THRU : The OIC, ARD for Technical Services

FROM : The Provincial Environment and
Natural Resources Officer

SUBJECT : SUBMISSION OF LAWIN PATROL PLAN OF CENRO CORON
FOR THE 3RD QUARTER 2023

Respectfully forwarded is the memorandum of CENRO Coron, Palawan dated June 20, 2023 relative the above subject.

Per memorandum, CENRO Coron has a total target of 150 km for LAWIN patrolling covering an area of approximately 15,000 hectares for 3rd Quarter of CY 2023.

For information and further instruction.


FELIZARDO B. CAYATOC

DENR-PALAWAN
PENRO-RECORDS
RELEASED

By 
Date: 29 JUN 2023 2023-1747

Copy Furnished:
CENRO Coron, Palawan
<cenrocoron@denr.gov.ph>
KVE/MES Doc. No. 2023-5569



Republic of the Philippines
Department of Environment and Natural Resources
COMMUNITY ENVIRONMENT AND NATURAL RESOURCES OFFICE
Barangay 5, Calamianes Island, Coron, Palawan
Telephone No. +63 917 504 2633
E-mail: cenrocoron@denr.gov.ph Website: www.denr.gov.ph

June 20, 2023

MEMORANDUM

FOR : The Provincial Environment and
Natural Resources Officer
Brgy. Sta. Monica, Puerto Princesa City

FROM : OIC - Community Environment and
Natural Resources Officer

**SUBJECT : SUBMISSION OF LAWIN PATROL PLAN OF CENRO
CORON FOR THE 3RD QUARTER 2023**

Submitted herewith is the Lawin Patrol Plan of CENRO Coron for the 3rd quarter 2023 encompassing from month of July to September CY 2023.

Please be informed that CENRO Coron is composed of Four (4) sectors with a total of Twenty – one (21) Lawin patrollers. The Coron Sector (with approximately 5,000 hectares of natural forest) is under the leadership of Team Leader FTII Elizalde Segundo and Team Leader FTII Darius Jagmis where in The Busuanga Sector (with approximately 5,000 hectares of natural forest) is led by Team Leader FT I Renniel Fuentes and FT I Patrick Israel Panlilio. Further, Team Leader FTII Paul Vincent Palao is in charge for the island of Culion while the island of Linapacan is under the jurisdiction of Team Leader FR Aganta.

For your information and record.

RODNEY G. VERIAN



**DENR PENRO
PALAWAN RECORDS
RECEIVED**

BY: [Signature]
DATE: 06-22-2023 CN 28-5569

Patrol Plan for the Natural Forest in CENRO Calamianes Islands

General Data

Size of natural forest area (ha):	38,900 hectares, (Lawin Patrolling within BPR area is subject for arrangement or augmentation with FMB/BPRMO)
Conservation targets	<p>Thru a massive team efforts of regular patrolling and implementing law enforcement on natural forest sites, watersheds and mangrove areas:</p> <p>a.) Incidents of slash and burn farming (kaingin), timber poaching and charcoal-making will be reduced by an approximate by 15% within the next Ten (10) years. Based on our 2017 record counts of 304 illegal cuttings/timber poaching, 141 counts of charcoal making and 141 record counts of slash and Burn (Kaingin).</p> <p>b.) Wildlife Sanctuaries and Refuge sites shall be rehabilitated and lessen the illegal hunting of wildlife species by 20% encounter rate within the next Ten (10) years.</p> <p>c.) Consequently, there shall be a sustainable or rather increase volume of water discharge/supply by reducing forest loss at around 20% within the next Ten (10) years.</p> <p>d.) Having a community responsible, well inform and oriented programmed and limitations and proper engagement in acquiring of any forest products.</p>
Target patrol distance (km)	150.00
Target barangays and municipalities to be covered within the period	Identified and prone of related activities on Barangays within Municipalities of Coron, Busuanga, Culion and Linapacan, including BPR Area as stated in the weekly schedule (Any changes or re-scheduling of patroll is subject for approval from our Organizer/Supervisor)
Approximate area of natural forest in the target area to be covered within period (ha)	Approximately 15,000 has
Period covered by this plan	July to September 2023
Name of Patrol organizer	For. II Querubin Quintana, Chief MES

Names of patrollers and expertise

Number	Name of Patrollers	Expertise (threats monitoring or indicator species monitoring)	Position (FR, FT, Forester)	Employment status (JO, permanent)	Qualified to conduct patrolling	Present in this workshop (yes or no?)
1	Kutat, Lim Bryan	Threats monitoring	Forester	PERMANENT	Yes	Yes
2	Abdullah, Nabila	Threats monitoring	FT	PERMANENT	Yes	Yes
2	Sorreda, Julius	Threats monitoring	FR	PERMANENT	Yes	No
3	Jagmis, Darius	TM/Indicator species monitoring	FT	PERMANENT	Yes	Yes
4	Ilovino, Harlan	TM/Indicator species monitoring	FR	PERMANENT	Yes	Yes
5	Fuentes, Reniel Oliver	TM/Indicator species monitoring	FT	PERMANENT	Yes	No
6	Jagmis, Dennis	Threats monitoring	FT	PERMANENT	Yes	Yes
7	Segundo, Elizalde	Threats monitoring	FT	PERMANENT	Yes	Yes
8	Palao, Paul Vincent	TM/Indicator species monitoring	FT	PERMANENT	Yes	Yes
9	Panlilio, Patrick Israel	TM/Indicator Species Monitoring	FT	PERMANENT	Yes	Yes
10	Abaring, Albert	TM/Indicator Species Monitoring	FR	PERMANENT	Yes	Yes
11	Factuar, Mark Angelo	TM/Indicator Species Monitoring	FR	PERMANENT	Yes	No
12	Factuar, Ibrahim	TM/Indicator Species Monitoring	FR	PERMANENT	Yes	Yes
13	Vallejo, Roderick	Threats monitoring	FR	PERMANENT	Yes	Yes
14	Aganta, Levy	TM/Indicator Species Monitoring	FR	PERMANENT	Yes	No
15	Jojie Jagmis	Threats monitoring	FR	PERMANENT	Yes	No
16	Sorreda, Mary May	Threats monitoring	FR	PERMANENT	Yes	No
17	Albag, Bonifacio	Threats monitoring	FPO	PERMANENT	Yes	No
18	Abayan, Rholdan	Threats monitoring	FPO	JO	Yes	No
19	Aboratigue, Ryan	Threats monitoring	FPO	JO	Yes	No
20	Lagrada, Nathaniel	Threats monitoring	FPO	JO	Yes	No
21	Tejada, Mauro	Threats monitoring	FPO	JO	Yes	No

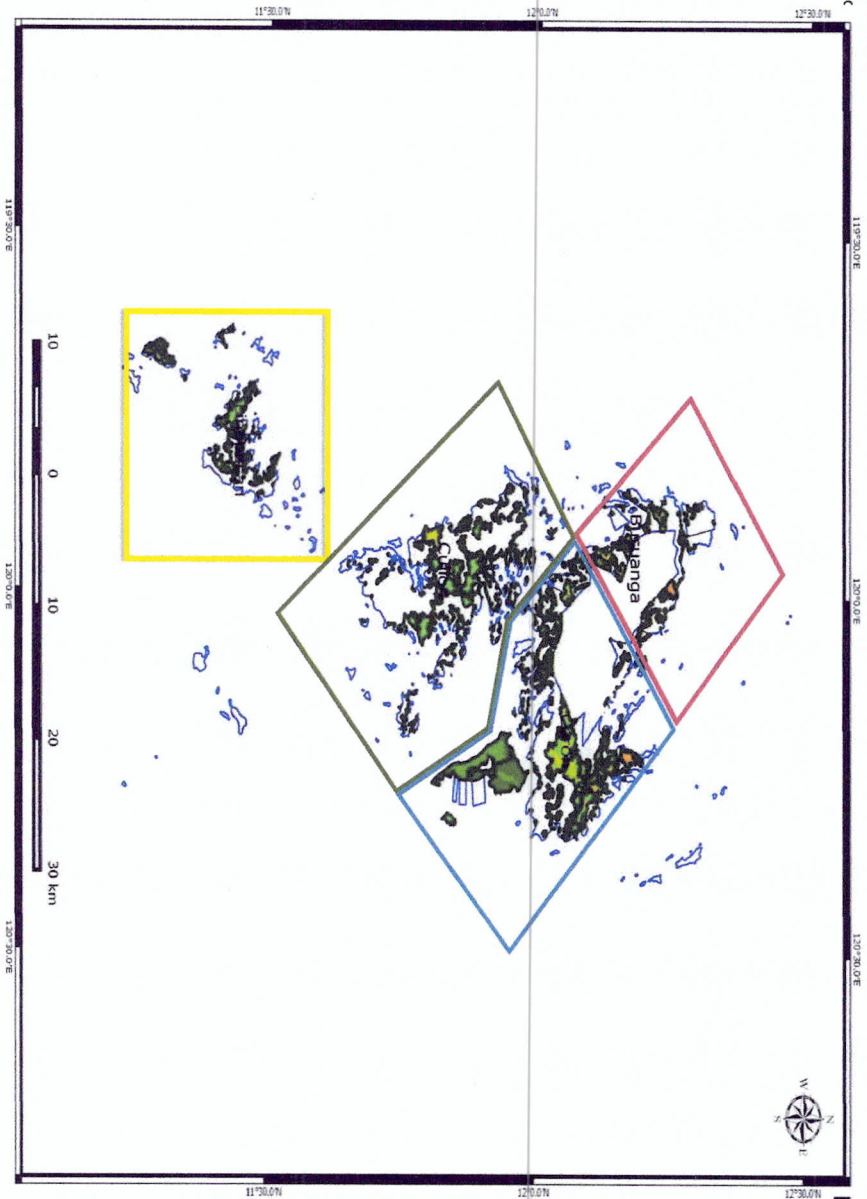
Names of volunteer patrollers

[illegible]

Patrol sectors

Patrol sectors	Name of sitio, barangay, municipality covered by sector	Approximate area of natural forest in the sector (ha)	Target threats to be recorded and addressed in the patrol sector	Target indicator species
1	Municipality of Coron (Areas within Barangay's of Poblacion 6, Guadalupe, Borac, Bintuan, San Nicolas and Turda)	Approximately 5,000 has	Illegal cutting of trees, Illegal occupation, charcoal making, wildlife poaching, magrove cutting & wildlife trading	Palawan Hornbill, Palawan Bearded Pig, Philippine Pangolin
2	Municipality of Busuanga (Identified areas within Brgy. San Rafael, Sagrada, New Busuanga, Quezon, Bogtong, Sto. Nino, Buluang, Cheey and Old Busuanga)	Approximately 5,000 has	Kaingin, illegal cutting of trees, charcoal making, wildlife poaching, magrove cutting & wildlife trading	Philippine Pangolin, Palawan Bearded Pig, Palawan porcupine, Palawan bearcat, Palawan Water Monitor Lizard
3	Municipality of Culion (Areas within Barangay's of Osmeña, Malaking Patag, Luac, Binudac, Galoc, Baldat, Halsey, Carabao and Burabod)	Approximately 3,000 has	Kaingin, illegal cutting of trees, charcoal making, wildlife poaching, magrove cutting & wildlife trading	Philippine Pangolin, Palawan Bearded Pig, Palawan Water Monitor Lizard
4	Municipality of Linapacan (By schedule by Team Leader coordinated to the LGU/Brgy. Concern)	Approximately 2,000 has	Kaingin, illegal cutting of trees, charcoal making, wildlife poaching & magrove cutting	Palawan Bearded Pig, Palawan porcupine, Palawan bearcat, Palawan Water Monitor Lizard

Patrol sectors
Insert Indic



Forest Conservation Area Plan of CENRO Coron

Legend

- Boundary**
 - CA
 - CENRO
 - LGU
- Forest Cover**
 - Closed Forest
 - Open Forest
 - Mangrove Forest
- Forest Cover Change**
 - Forest Degradation
 - Forest Gain
 - Forest Enhancement

Data Sources:

Municipal boundary: Global Administrative Boundaries
Forest Cover Change: NAIMRA (2003-2010)

Disclaimer:

The boundaries and names used on this map do not imply official endorsement or acceptance by the U.S. Government.



Notes
Indicate in the map the planned routes

Legend

- Sector 1
- Sector 2
- Sector 3
- Sector 4

Patrol teams

Number	Office	Name of forest rangers, other DENR staff and volunteers who will conduct regular patrolling	Expertise (threats monitoring or indicator species monitoring)	Qualified?	Present in Workshop	Sector Assignment	Team Leader	Recorder
1	DENR	Kutat, Lim Bryan	Threats monitoring	Yes	Yes	1	X	
2	DENR	Abdullah, Nabila	Threats monitoring	Yes	Yes	3		
3	DENR	Sorreda, Julius	Threats monitoring	Yes	No	2		X
4	DENR	Jagmis, Darius	TM/Indicator species monitoring	Yes	Yes	1		
5	DENR	Ilovino, Harlan	TM/Indicator species monitoring	Yes	Yes	1		X
6	DENR	Fuentes, Reniel Oliver	TM/Indicator species monitoring	Yes	No	2	X	
7	DENR	Jagmis, Dennis	Threats monitoring	Yes	Yes	1		
8	DENR	Segundo, Elizalde	Threats monitoring	Yes	Yes	1	X	
9	DENR	Palao, Paul Vincent	TM/Indicator species monitoring	Yes	Yes	3	X	X
10	DENR	Panilio, Patrick Israel	TM/Indicator Species Monitoring	Yes	Yes	2		
11	DENR	Abaring, Albert	TM/Indicator Species Monitoring	Yes	Yes	1		
12	DENR	Factuar, Mark Angelo	TM/Indicator Species Monitoring	Yes	No	2		
13	DENR	Factuar, Ibrahim	TM/Indicator Species Monitoring	Yes	Yes	2		
14	DENR	Vallejo, Roderick	Threats monitoring	Yes	Yes	2		
15	DENR	Aganta, Levy	TM/Indicator Species Monitoring	Yes	No	4	X	
16	DENR	Sorreda, Mary May	Threats monitoring	Yes	No	1		
17	DENR	Albag, Bonifacio	Threats monitoring	Yes	No	1		
18	DENR	Abayan, Rholdan	Threats monitoring	Yes	No	1		
19	DENR	Aboratigue, Ryan	Threats monitoring	Yes	No	3		X
20	DENR	Lagrada, Nathaniel	Threats monitoring	Yes	No	4		
21	DENR	Tejada, Mauro	Threats monitoring	Yes	No	4		X

Schedule of patrols, teams and routes assignment for the 2nd Quarter 2023

Month	Week	Team (indicate number)	Activity/Type of patrol (threats focused or indicator species-focused, or coordination/response)	Specific routes (name sector number and specific sitio or barangay and municipality)	Target distance (km)
January	Week 1	Team 1	Threats focused	Sector 1: Barangay Borac, Coron	3.00
January	Week 1	Team 2	Threats focused	Sector 2: Barangay Old Busuanga, Busuanga	4.00
January	Week 1	Team 3	Threats focused and indicator species	Sector 3: Barangay Malaking Patag, Culion	4.00
January	Week 1	Team 4	Threats focused and indicator species	Sector 4: Linapacan	2.00
January	Week 2	Team 1	Threats focused	Sector 1: Barangay San Nicolas, Coron	3.00
January	Week 2	Team 2	Threats focused	Sector 2: Barangay Sagrada, Busuanga	4.00
January	Week 2	Team 3	Threats focused	Sector 3: Barangay Baldat, Culion	3.00
January	Week 2	Team 4	Threats focused	Sector 4: Linapacan	2.00
January	Week 3	Team 1	Threats focused	Sector 1: Barangay Turda, Coron	4.00
January	Week 3	Team 2	Threats focused	Sector 2: Barangay New Busuanga, Busuanga	4.00
January	Week 3	Team 3	Threats focused	Sector 3: Barangay Luac, Culion	3.00
January	Week 3	Team 4	Threats focused	Sector 4: Linapacan	2.00
January	Week 4	Team 1	Threats focused and indicator species	Sector 1: Barangay Guadalupe, Coron	4.00
January	Week 4	Team 2	Threats focused	Sector 2: Barangay Buluang, Busuanga	4.00
January	Week 4	Team 3	Threats focused	Sector 3: Barangay Carabao, Culion	3.00
January	Week 4	Team 4	Threats focused	Sector 4: Linapacan	2.00
February	Week 1	Team 1	Threats focused	Sector 1: Barangay 6, Coron	5.00
February	Week 1	Team 2	Threats focused	Sector 2: Barangay San Rafael, Busuanga	4.00
February	Week 1	Team 3	Threats focused and indicator species	Sector 3: Barangay Halsey, Culion	3.00
February	Week 1	Team 4	Threats focused and indicator species	Sector 4: Linapacan	2.00
February	Week 2	Team 1	Threats focused and indicator species	Sector 1: Barangay San Nicolas, Coron	3.00
February	Week 2	Team 2	Threats focused	Sector 2: Barangay Old Busuanga, Busuanga	4.00
February	Week 2	Team 3	Threats focused	Sector 1: Barangay Baldat, Culion	3.00
February	Week 2	Team 4	Threats focused	Sector 4: Linapacan	2.00
February	Week 3	Team 1	Threats focused	Sector 1: Barangay Bintuan, Coron	4.00
February	Week 3	Team 2	Threats focused	Sector 2: Barangay Cheey, Busuanga	4.00
February	Week 3	Team 3	Threats focused and indicator species	Sector 3: Brgy. Osmena, Culion	3.00
February	Week 3	Team 4	Threats focused and indicator species	Sector 4: Linapacan	2.00
February	Week 4	Team 1	Threats focused	Sector 1: Barangay Borac, Coron	4.00
February	Week 4	Team 2	Threats focused	Sector 2: Brgy. Sto. Nino, Busuanga	3.00
February	Week 4	Team 3	Threats focused and indicator species	Sector 3: Barangay M. Patag, Culion	3.00
February	Week 4	Team 4	Threats focused and indicator species	Sector 4: Linapacan	4.00

March	Week 1	Team 1	Threats focused and indicator species	Sector 1: Barangay San Nicolas, Coron	4.00
March	Week 1	Team 2	Threats focused	Sector 2: Barangay Concepcion, Busuanga	3.00
March	Week 1	Team 3	Threats focused	Sector 3: Brgy. Binudac, Culion	3.00
March	Week 1	Team 4	Threats focused	Sector 4: Linapacan	2.00
March	Week 2	Team 1	Threats focused and indicator species	Sector 1: Brgy. Turda, Coron	4.00
March	Week 2	Team 2	Threats focused	Sector 2: Barangay Sagrada, Busuanga	3.00
March	Week 2	Team 3	Threats focused	Sector 3: Barangay Burabod, Culion	3.00
March	Week 2	Team 4	Threats focused	Sector 4: Linapacan	2.00
March	Week 3	Team 1	Threats focused and indicator species	Sector 1: Barangay Decabobo, Coron	3.00
March	Week 3	Team 2	Threats focused	Sector 2: Barangay New Busuanga, Busuanga	4.00
March	Week 3	Team 3	Threats focused	Sector 3: Barangay Malaking Patag, Culion	3.00
March	Week 3	Team 4	Threats focused	Sector 4: Linapacan	2.00
March	Week 4	Team 1	Threats focused	Sector 1: Barangay San Nicolas, Coron	3.00
March	Week 4	Team 2	Threats focused and indicator species	Sector 2: Barangay Old Busuanga, Busuanga	4.00
March	Week 4	Team 3	Threats focused	Sector 3: Brgy. Osmena, Culion	3.00
March	Week 4	Team 4	Threats focused	Sector 4: Linapacan	2.00

Total 150.00

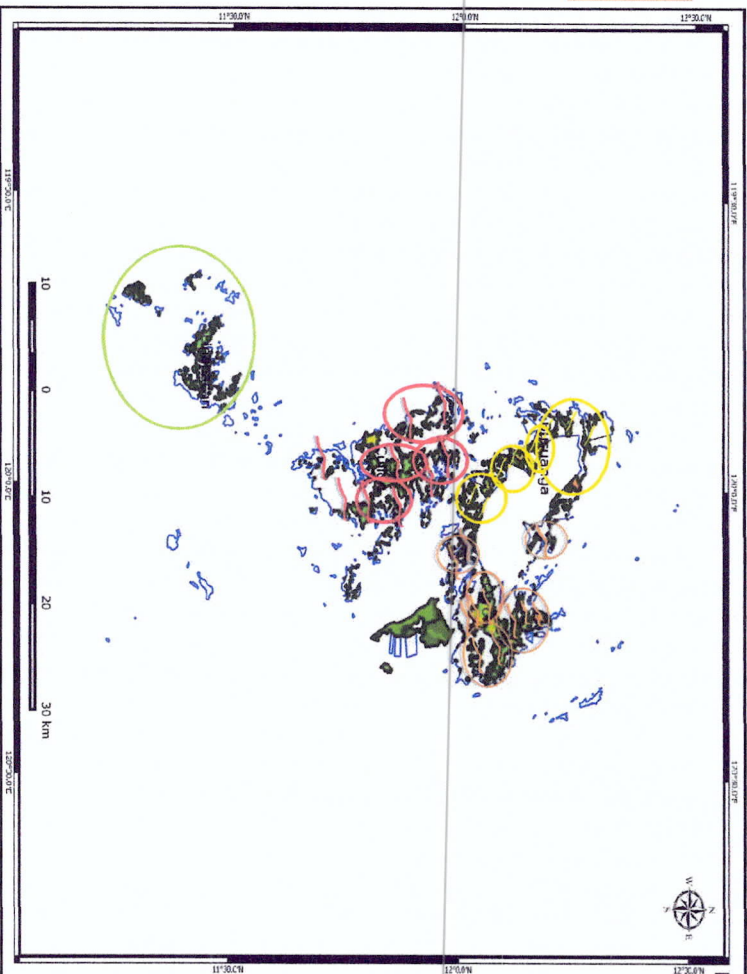
Patrol sectors

Sector 1 (Coron Municipality):
Barangay San Nicolas, Borac, Turda,
Decabobo, Bintuan, Guadalupe, Brgy
6, and Bintuan (including part of BPR)
(Approx. 5,000)

Sector 2 (Busuanga Municipality):
Barangay Sto. Niño, Chely,
Concepcion, Sagrada, San Rafael,
Quezon, New Busuanga, Buglong,
Buliang and Old
Busuanga (including some portion
of BPR) (Approx. 5,000 has)

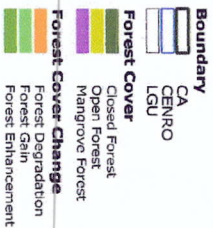
**Sector 3 (Culion
Municipality):** Barangay
Osmeña, Baldat, Binudac,
Malaking Patag, Carabao,
Halsey, Burabod and Luac.
(Approx. 5,000 has)

**Sector 4 (Linapacan
Municipality):** Subject for
scheduling and coordination
to the Brgy LGU concern.
(Approx. 2,000 has)



Forest Conservation Area Plan
of CENRO Coron

Legend



Data Sources:

Manila: Department of Environment and Natural Resources
Forest Cover Change: INAHRA (2003-2010)

Disclaimer:

The boundaries and names used on this map do not imply official
endorsement or acceptance by the U.S. Government.

