

0-9/0
5



Republic of the Philippines
Department of Environment and Natural Resources
PENRO Marinduque

April 28, 2023

MEMORANDUM

FOR : The Regional Executive Director
DENR-MIMAROPA Region

THRU : The Assistant Regional Director for Technical Services

FROM : The OIC-PENR Officer

SUBJECT : **APPLICATION FOR PRESIDENTIAL PROCLAMATION BY
THE ARMED FORCES OF THE PHILIPPINES OVER
MARINDUQUE RADIO RELAY STATION LOCATED IN BRGY.
SIHI, BUENAVISTA, MARINDUQUE**

Forwarded herewith is the application for Presidential Proclamation by the Armed Forces of the Philippines, represented by Major Carlito Mar I. Galvez IV (SC) Group Commander, Camp Guillermo Nakar, Lucena City, over Marinduque Radio Relay Station located in Brgy. Sihi, Buenavista, Marinduque. Attached are the following requirements to wit:

1. Letter request for the reservation by the proposed reserve;
2. Narrative investigation report indicating whether the land is free from claims and conflict;
3. Recommendation from Department of Health (DOH), Department of Public Works and Highways (DPWH) and Armed Forces of the Philippines (AFP);
4. Certified copy of approved survey plan;
5. Lot Data Computation
6. Panoramic view and geo-tagged pictures;
7. Land Classification or Municipal Index Map;
8. A&D Certification;
9. CSW Report with recommendation.

For information and approval.


IMELDA M. DIAZ

CHECKLIST OF REQUIREMENTS OF PRESIDENTIAL PROCLAMATION/ SPECIAL PATENT
(PER DENR MEMORANDUM CIRCULAR NO. 97-02 DATED JANUARY 08, 1997)

Name of Proponent : MARINDUQUE RADIO RELAY STATION

Location : BRGN YODK BUENAVISTA MARINDUQUE

Area : 1400 SQ. M

Lot No. : 5148

Survey No. : 723-D

Patent No. : _____

	DOCUMENTS REQUIRED	REMARKS
1	Letter request for reservation by the proposed reserve	/
2	Narrative Investigation report indicating the following: a) Whether the land is free from and conflicts. b) Whether the land is Alienable & Disposable Land	
3	The suitability of the area for the purpose/s it is intended to be Reserved	
4	Written comments/ recommendation of the following: DOH a) City/Mun./Prov. Health Officer b) Regional Health Director c) Secretary DPWH a) OIC, District Engineer b) Regional Director c) Secretary DEPED (SCHOOL SITE) a) District/City Superintendent b) Secretary AFP (MILITARY) a) Provincial Commander b) Chief of Staff c) Secretary of DMD PHIL. PORTS AUTHORITY a) Port Manager b) General Manager c) DOTC Secretary	/
5	Approved Survey Plan Certified copy of approved survey Plan/ cadastral map/ public land subdivision Certified narrative Technical Description BL Form V-37 Land Classification Map Verification/Cert. TD-GSD, LMB	/ SWO - 4B - 000003 /

	6	Lot Data Computation	✓
	7	Panoramic View and Geo-tagged picture	✓
	8	Land Classification or Municipal Index Map project the area proposed to be proclaimed	✓
		CSW report with recommendation	
		Endorsement from LMB	
		CSW for the Secretary thru USEC for FIELD Operation	
		OTHERS:	
		⑩	
		⑩	
		⑩	
		⑩	
		⑩	
		⑩	
		⑩	
		⑩	
		⑩	
		⑩	

COMMENTS/RECOMMENDATION:



May 8, 2023

MEMORANDUM

FOR : The Chief, Technical Services Division
Boac, Marinduque

THRU : The Chief, Regulation and Permitting Section

FROM : The Land Management Inspector

SUBJECT : **INVESTIGATION/INSPECTION REPORT OF
PRESIDENTIAL PROCLAMATION OF MARINDUQUE
RADIO RELAY STATION LOCATED IN BRGY. YOOK,
BUENAVISTA, MARINDUQUE**


In compliance with your instruction regarding application for Presidential Proclamation of the Armed Forces of the Philippines, represented by Major Carlito Mar I. Galvez IV (SC) Group Commander, Camp Guillermo Nakar, Lucena City, over Marinduque Radio Relay Station located in Brgy. Sihi, Buenavista, Marinduque, this Office conducted ocular inspection of the area gathering the following information, to wit:

1. The portion of land covered by this request for proclamation was identified as Cadastral Lot No. 5148pt, Cad 723-D located at Brgy. Yook, Buenavista, Marinduque with a total land area of 1,000 square meters;
2. Considering that the Province of Marinduque has no Approved Political/Barangay Boundary Map as of to date, the subject lot per approved Special Word Order No. (Swo-4B-000003) dated on May 30, 2022 is located in Barangay Yook, Buenavista, Marinduque;
3. The said parcel of land is within Timberland, Block – A, Project No. 02, Buenavista, Marinduque as per Bureau of Forestry Land Classification Map No. 789 approved as such on November 22, 1928;
4. That based on ocular inspection conducted by representatives of this Office together with CPL Christian Gubatana Lipata and Forest Ranger Michael Joseph A. Maranan, it was observed different structures built within the said area such as concrete building for enlisted personnel on the area, concrete benches and old tower.
5. In compliance with the inspection/investigation gathered in proposed Presidential Proclamation of Marinduque Radio Relay Station it falls on Barangay Yook, Buenavista, Marinduque.

In view of the foregoing, it is respectfully recommended/requested for the issuance of desired Presidential Proclamation (PP) in favour of the Department of National Defence-Armed Forces of the Philippines (DND-AFP).

Attached are geo-tagged pictures of the said proposed Marinduque Radio Relay Station area.

For your information and approval.




JOVELYN Q. MONGIS

Geotagged photos taken during the ocular inspection of Lot No 5148, Cad. 723-D located at Brgy. Yook, Buenavista Marinduque, in favor of the Department of National Defense-Armed Forces of the Philippines (DND-AFP)




GEO-TAGGED PIC.









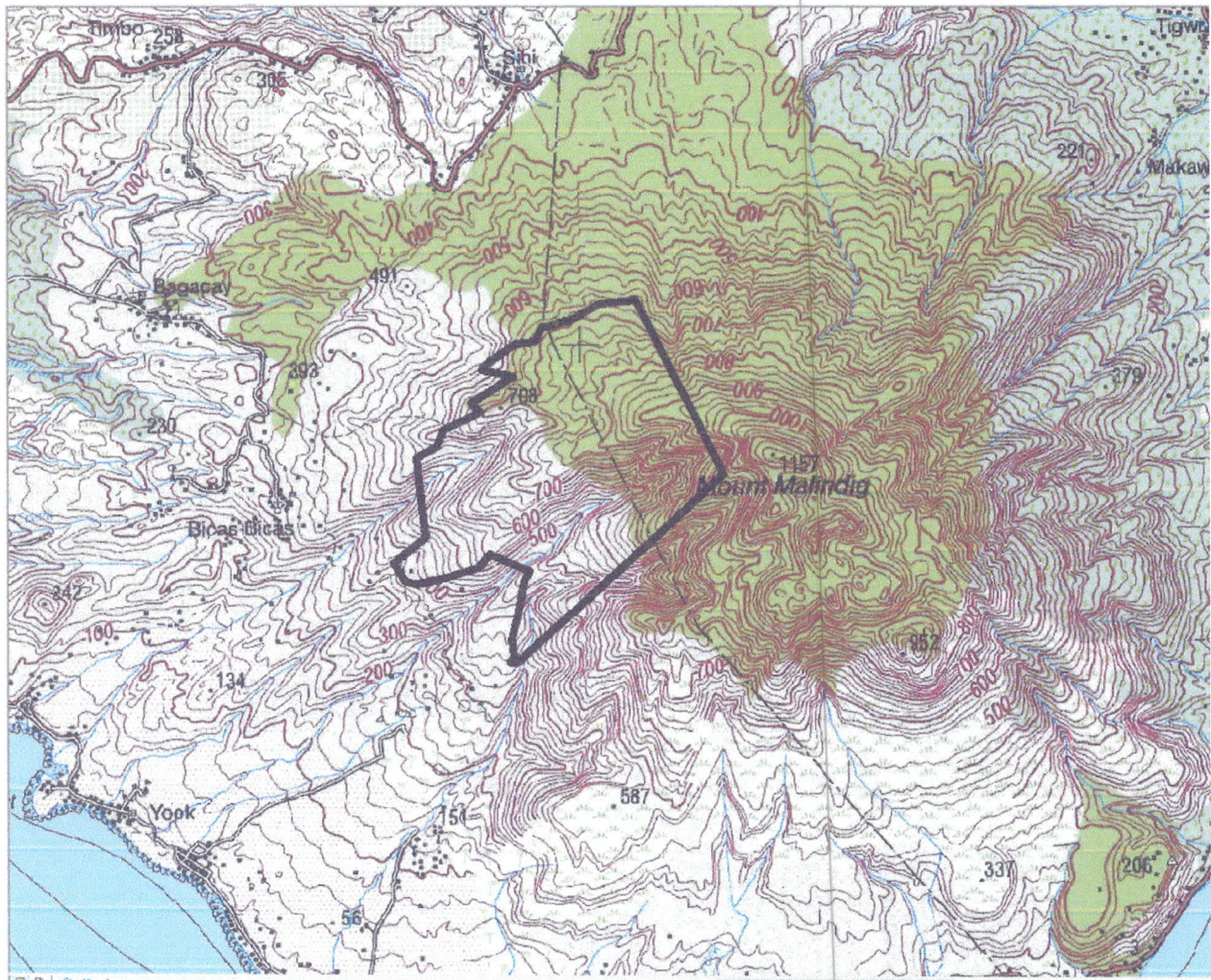




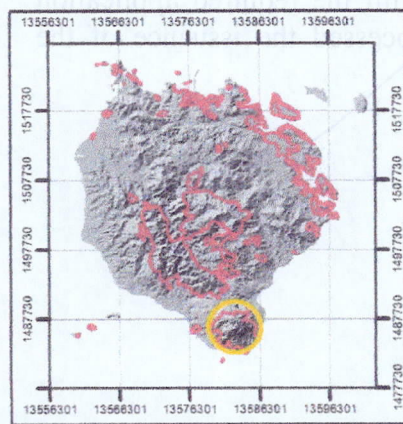
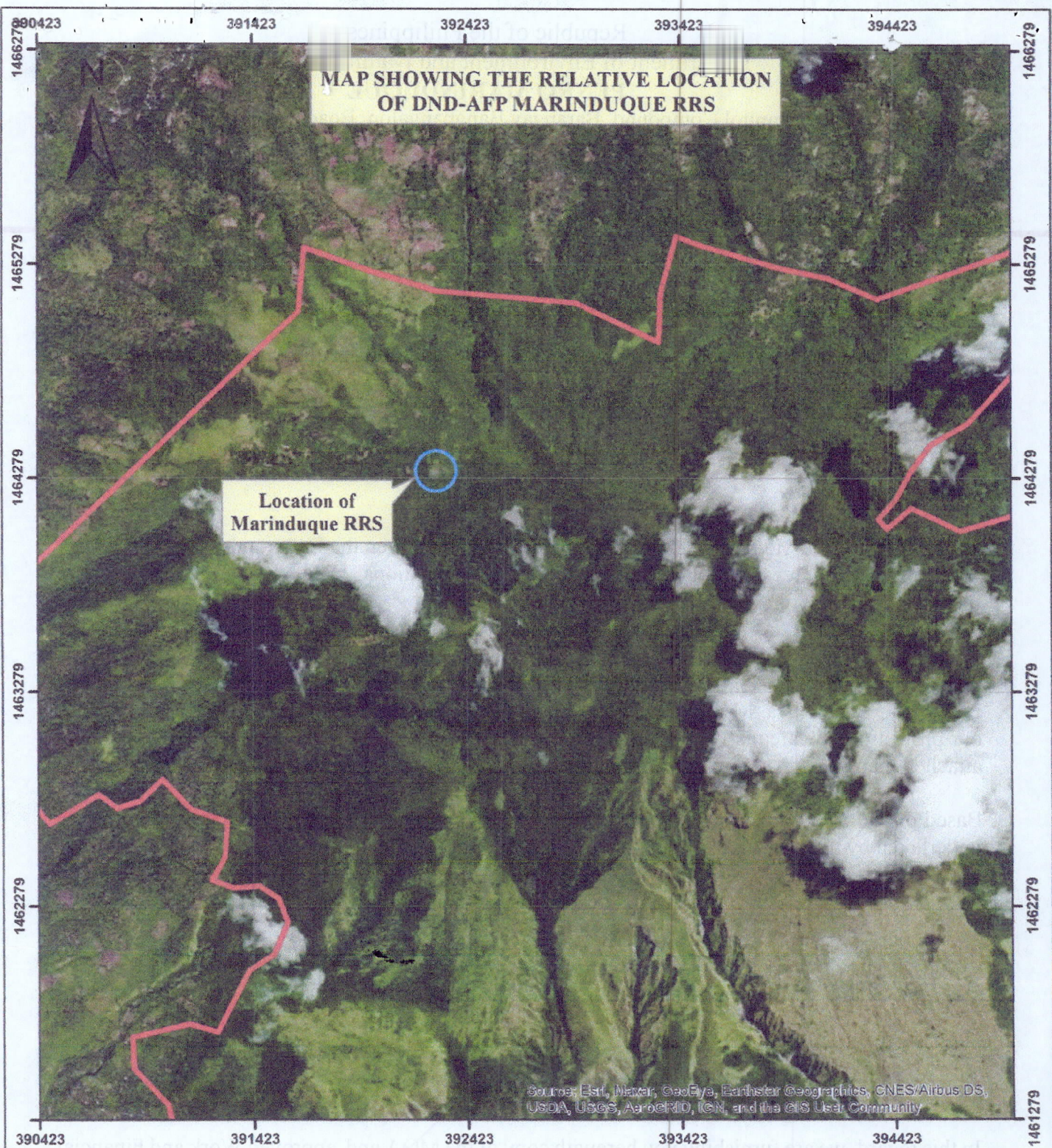




PANORAMIC VIEW



LAND
CLASSIFICATION MAP



1:24,000

0 180 360 720 1,080 1,440

Meters

Projection : Universal Transverse Mercator
Datum : WGS_1984 UTM ZONE 51N

Location:
Mt. Malindig, Brgy. Sihi, Buenavista
Marinduque

Legend

Forest Land



Republic of the Philippines
 Department of Environment and Natural Resources
PENRO MARINDUQUE
 Capitol Compound, Barangay Banglangan, Boac, Marinduque
 Tel. Nos. (042) 332-1480 / (042) 332-0727 / (042) 332-1913
 Website: <http://denrmarinduque.gov.ph>
 Email: penromarinduque@denr.gov.ph



CERTIFICATION

TO WHOM IT MAY CONCERN:

THIS IS TO CERTIFY that a tract of land situated in Brgy. Yook, Buenavista, Marinduque, containing an area of 3,003,955 sq. m. identified as Lot No. 5148, CAD 723-D claimed by FOREST RESERVE is within Timber Land Block A, of Project No. 2, Buenavista, Marinduque per B.F. Land Classification Map No. 789 dated November 22, 1928.

This Certification is issued in compliance with standing policy on the issuance of Verification of land Status/Survey Authority this 30th day of May, 2023.

Plot & Verified By:

Reviewed By:

DON GIBSON D. MERCADO
Forester I

ENGR. CYNTHIA U. LOZANO
Chief, Technical Services Division

Certifying Officer:

IMELDA M. DIAZ
OIC, PENR Officer



MEMORANDUM

FOR : The Regional Executive Director
DENR-MIMAROPA Region

THRU : The OIC-Assistant Regional Director
For Technical Services

FROM : The OIC-PENR Officer

SUBJECT : **COMPLETE STAFF WORK OF PRESIDENTIAL
PROCLAMATION OF MARINDUQUE RADIO RELAY
STATION LOCATED IN BRGY. YOOK, BUENAVISTA,
MARINDUQUE**

DATE : May 8, 2023

In compliance with your instruction regarding application for Presidential Proclamation of the Armed Forces of the Philippines, represented by Major Carlito Mar I. Galvez IV (SC) Group Commander, Camp Guillermo Nakar, Lucena City, over Marinduque Radio Relay Station located in Brgy. Sihi, Buenavista, Marinduque, this Office conducted ocular inspection of the area gathering the following information, to wit:

BACKGROUND:

1. The 3rd Communications, Electronics and Information Systems Group (3CEISG), Communications, Electronics and Information Systems Service Armed Forces of the Philippines (CEISSAFP) has the facilities and installation of Radio Relay Station which is located under the vicinity of Mt. Malindig, Brgy. Sihi, Buenavista Marinduque. It was well maintained in the office of Forestry Division which is PENRO Marinduque;
2. This communication facility is a vital installation of the AFP that operates in the area since 1974 and strategically located in the area which provides communication linkages from higher headquarters down to operating unit in NCR and Southern Luzon for the command and control of the AFP;
3. As per Memorandum of Agreement (MOA) entered between the Department of Environment and Natural Resources (DENR) and the Department of National Defense (DND) on 04 March 2019 wherein the portion of the Timberland will be used for Marinduque Radio Relay Station;
4. On August 20, 2020, Work and Financial Plan for the survey and titling of Military Camps pursuant to Memorandum of Agreement has been approved;
5. Then on January 20, 2021 Regional Executive Director requested a status of all Military Camps and one of that is Camp Marinduque Radio Relay Station, located in Buenavista Marinduque for survey and titling pursuant to the Memorandum of Agreement dated on March 4, 2019;
6. As a response, Forester III/Chief MES Florencio F. Pastoral, the In-charge, Office of the PENRO responded with the letter dated on March 26, 2021 stating that DND-AFP informed by the office through letter in compliance with the said MOA;



7. That in a letter dated on May 13, 2021, Major Carlito Mar I Galvez IV (SC) PA a group Commander of Camp Guillermo Nakar Lucena City applying for issuance of Presidential Proclamation for a portion of land at Mt. Malindig for the Marinduque Radio Relay Station for the purpose stated above;
8. On June 8, 2021 our office referred a letter to the other concern departments such as AFP, DOH and DPWH stating the MOA and the issuance of Special Patent or Presidential Proclamation for the said Military site (Radio Relay Station of the AFP) for their comments/ recommendation;
9. As a response of DPWH on 6th of July and 15th of July 2021 of DOH, submitted with a written comments/recommendation interposing with no objections regarding with the application of DND-AFP for Presidential Proclamation;
10. On May 30, 2022 the pursuant to the implementation of the Memorandum of Agreement, on the portion of land has been approved with a Special Word Order No. (Swo-4B-000003).

FACTS/FINDINGS:

1. The portion of land covered by this request for proclamation was identified as Cadastral Lot No. 5148pt, Cad 723-D located at Brgy. Yook, Buenavista, Marinduque with a total land area of 1,000 square meters;
2. Considering that the Province of Marinduque has no Approved Political/Barangay Boundary Map as of to date, the subject lot per approved Special Word Order No. (Swo-4B-000003) dated on May 30, 2022 is located in Barangay Yook, Buenavista, Marinduque;
3. The said parcel of land is within Timberland, Block – A, Project No. 02, Buenavista, Marinduque as per Bureau of Forestry Land Classification Map No. 789 approved as such on November 22, 1928;
4. That based on ocular inspection conducted by representatives of this Office together with CPL Christian Gubatana Lipata and Forest Ranger Michael Joseph A. Maranan, it was observed different structures built within the said area such as concrete building for enlisted personnel on the area, concrete benches and old tower.
5. In compliance with the inspection/investigation gathered in proposed Presidential Proclamation of Marinduque Radio Relay Station it falls on Barangay Yook, Buenavista, Marinduque.



JUSTIFICATION:

1. The presence of Armed Forces of the Philippines (AFP) communication facility is a great help for the linkages from higher headquarters down to operating unit in Southern Luzon for the command and control of the AFP.
2. The area serves as AFP Command, Control Communications, Computer, Intelligence, Surveillance, Target, Acquisition and Reconnaissance (C4ISTAR) in Marinduque Radio Relay Station that will provide communications support to all AFP units in order to continue protecting and securing the state conducive for economic development, peaceful and secured environment in all Regions.
3. *As provided under Section 4 of Republic Act (RA) No. 10023 states that public land actually occupied and used for public schools, municipal halls, public plazas or parks and other government institutions for public use or purpose may be issued special patents under the name of the national agency or LGU concerned: Provided, That all lands titled under this section shall not be disposed of unless sanctioned by Congress if owned by the national agency or sanctioned by the sanggunian concerned through an approved ordinance if owned by the LGU.*
4. *And under Section 5.1.4 of DAO 2020-16 states that the DENR may recommend the issuance of a Presidential Proclamation or enter into a Memorandum of Agreement (MOA) with the local Government Unit (LGU) for the proper management and development of the area.*

RECOMMENDATION:

In view of the foregoing, it is respectfully recommended/requested for the issuance of desired Presidential Proclamation (PP) in favour of the Department of National Defence-Armed Forces of the Philippines (DND-AFP).

Attached are geo-tagged pictures of the said proposed Marinduque Radio Relay Station area.

For your information and approval.


IMELDA M. DIAZ

CSW REPO

LMB Form No. GSD-B-11

LOT DATA COMPUTATION SHEET

Sheet : 1 / 1

Lot No. : PORT. LOT 5148 CAD 723-D BUENAVISTA CAD. Date Surveyed:
Owner : DEPARTMENT OF NATIONAL DEFENSE-(AFP) MARIANNE P. DOBLADO
Surname, Given Name Geodetic Engineer
Location : YOOK, BUENAVISTA, MARINDUQUE, MARINDUQUE
Surv. Sym. & No. : L.R.C. No. :

Sta	Azimuth	C O O R D I N A T E S		Line	Bearing
Cor	Distance				
	Bearing	Northings	Eastings	Desc	Distance

Reference: CAD-723-D, BLM 1

TP	1,466,272.391	602,090.375	TP-1	S 78° 38' E	6,908.62
1	1,464,910.113	608,863.355	1-2	S 39° 56' E	46.68
2	1,464,874.318	608,893.323	P.S.	S 61° 02' W	30.24
3	1,464,859.673	608,866.869	3-4	N 46° 45' W	41.19
4	1,464,887.893	608,836.866	P.S.	N 50° 01' E	34.57
1	1,464,910.113	608,863.355			

AREA = 1,400 Sq. m.

Data Prepared by: Date: Original Computed by: Date:
Preparation Checked by: Date: Duplicate Computed by: Date:
Compared and Finally Checked by: and Date:
Printed For the Exclusive Use by:
GEODETIC ENGINEERS OF THE PHILIPPINES, INC.
4106-B, Raguini Apt. St. Francis St., Lakeview Subdivision
Purok 4, Brgy Halang Calamba City Laguna
Authorized by The Lands Management Bureau
Until December 31, 2023

DRIN 5-18-22

LOT DATA
COMPUTATION



Republic of the Philippines
Department of Environment and Natural Resources
MIMAROPA Region

TECHNICAL DESCRIPTIONS

Survey Plan No. : **SWO-4B-000003**
Lot No. : **LOT 5148 (PORTION) (MARINDUQUE RADIO RELAY STATION)**
Portion of Lot : LOT 5148, CAD.723-D, BUENAVISTA CADASTRE
Land Owner/Claimant : **REPUBLIC OF THE PHILIPPINES, IN THE NAME OF THE DEPARTMENT OF NATIONAL DEFENSE-ARMED FORCES OF THE PHILIPPINES**
Location : YOOK, BUENAVISTA, MARINDUQUE

Boundaries:

<u>Line</u>	<u>Direction</u>	<u>Adjoining Lots/Features</u>
1-2-3-4-1	NE, SW	LOT 5148, (PORTION), CAD.723-D, BUENAVISTA CADASTRE (FOREST RESERVE)

Tie Point: BLLM NO. 1, CAD.723-D, BUENAVISTA CADASTRE

Lot Description:

<u>Line</u>	<u>Bearing</u>	<u>Distance</u>
Tie Point – 1	S 78° 38' E	6908.62 m.
1-2	S 39° 56' E	46.68 m.
2-3	S 61° 02' W	30.24 m.
3-4	N 46° 45' W	41.19 m.
4-1	N 50° 01' E	34.57 m.

Area : **ONE THOUSAND FOUR HUNDRED (1,400) sq. m. more or less**

Descriptions of corners : All corners are marked **N.R.** square mons. 20x20x90 cms.
Bearings : True
Date of Survey : Nov. 17-18, 2021
Date Approved :
Geodetic Engineer : **MARIANNE P. DOBLADO**

Certified Correct:

MARIANNE P. DOBLADO

Geodetic Engineer

PRC ID No. 9246 Date: 09-01-2014

ROMAN G. LEGASPI

OIC, Chief, Surveys and Mapping Division

by:

JOCELYN A. SARILE

Chief, Survey and Control Section/LAMS Coordinator



HEADQUARTERS
3rd COMMUNICATIONS, ELECTRONICS AND INFORMATION SYSTEMS GROUP
COMMUNICATIONS, ELECTRONICS AND INFORMATION SYSTEMS SERVICE
ARMED FORCES OF THE PHILIPPINES
Camp Guillermo Nakar, Lucena City

13 May 2021

Mrs. Imelda M Diaz
OIC-PENRO
Boac, Marinduque

This is to certify that the 3CEISG, CEISSAFP has the facilities and installation under our supervision which is located at Mt. Malindig, Brgy Sihi, Buenavista, Marinduque. The said Radio Relay Station has a 1,000 sqm occupation in the area under the vicinity of Mt Malindig since then and well maintain in the Office of Forestry Division which under your supervision of Provincial DENR Marinduque.

In this Regard, this Group is not interposing or objection for any legal matters/measures in processing to legalize the occupation of our Radio Relay Station at Mt. Malindig, Brgy Sihi, Buenavista, Marinduque. The AFP has its Command, Control, Communications, Computer, Intelligence, Surveillance, Target, Acquisition and Reconnaissance (C4ISTAR) in Marinduque Radio Relay Station that will provide communications support to all AFP units in order to continue protecting and securing the State conclusive for economic development and peaceful and secured environment in all regions.

With the aforementioned projects and future development, this Group is applying a Presidential Proclamation for the Marinduque Radio Relay Station. We recommend an issuance of Presidential Proclamation.

Hoping for your positive response and support from your good office.

Sincerely Yours,


MAJOR CARLITO MARTI GALVEZ IV (SC) PA
Group Commander



Republic of the Philippines
DEPARTMENT OF PUBLIC WORKS AND HIGHWAYS
MARINDUQUE DISTRICT ENGINEERING OFFICE
Region IV-B, MIMAROPA
Boac, Marinduque

July 06, 2021

IMELDA M. DIAZ

OIC, PENR Officer
PENRO MARINDUQUE
Bangbangalon, Boac, Marinduque




Dear Madam:

This is in response to your letter dated June 08, 2021, received by this office last July 02, 2021, requesting our office for a written comment interposing no objection regarding to the application of the Department of National Defense-Armed Forces of the Philippines (DND-AFP) for Presidential Proclamation (PP) over a portion of forest land situated in Mt. Malindig, Sihi, Buenavista, Marinduque.

Since the said portion of forest land is not within the jurisdiction or mandated by the DPWH, this office interpose no objection to the application for the Presidential Proclamation (PP) made by the DND—AFP.

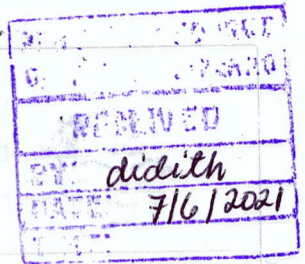
Very truly yours,


ARISTEO L. LINGA
Engineer III
Caretaker, MDEO

RECOMMENDATION
DPWH



Republic of the Philippines
Department of Environment and Natural Resources
Provincial Environment and Natural Resources Office
Boac, Marinduque



PENRO DOCUMENT ACTION AND TRACKING SLIP

DOCUMENT INFORMATION

Document Category: **Incoming**

Document No.: **2021-IN-005010**

Sender/s:

• **ARISTEO L. LINGA**

Originating Office: **DPWH - MDEO, Boac, Marinduque**

Classification:

Subject: **RESPONSE LETTER Re: Application of DND-AFP for PP over a portion of forest land situated in Mt. Malindig, Sihi, Buenavista**

Encoded By: **Rosalina Rioveros**

Document Type: **Letter**

Control Code:

Date & Time Received: **07/06/2021 03:59 AM**

Address: **DPWH - MDEO, Boac, Marinduque**

Is This Urgent?: **Yes**

HISTORY LOGS

DOC. FROM	DOC. TO	RECEIVED	RELEASED	RUNTIME	ACTION TO BE TAKEN / REMARKS
• ARISTEO L. LINGA	• Imelda Diaz	07/06/2021 03:59 PM	07/06/2021 04:02 PM	3 mins.	Recommendation
	TSO				For info + appropriate action. This is part of our due diligence requirements pertaining to the application of DND-AFP. Btw, where the papers now and what is the update? - please comply to PERRO instruction. <i>[Signature]</i>
	RPS Chief/ Lmnm Diaz				TY. <i>[Signature]</i> 7-8-2021
	Chief. FRW	7/12	7/12		Please refer to the DND PP application of APP over the cell site stake of Mr. Mawley. <i>[Signature]</i>

file received




Republic of the Philippines
Department of Environment and Natural Resources
PENRO Marinduque

June 8, 2021

EVELYN PUERTOLLANO

Assistant District Engineer
Caretaker, MDEO
Boac, Marinduque



Dear **ADE PUERTOLLANO**:

This refers to the application of the Department of National Defense-Armed Forces of the Philippines (DND-AFP) for Presidential Proclamation (PP) over a portion of forest land situated in Mt. Malindig, Brgy. Sihi, Buenavista, Marinduque.

The DENR and DND had entered into a Memorandum of Agreement (MOA) on March 04, 2019 for the survey and issuance of Special Patent or Presidential Proclamation for the said Military site (Radio Relay Station) of the AFP. One of the requirement in the issuance of the Presidential Proclamation is the written comments/recommendation interposing no objection from your good Office.

In this regard, may we request for the aforementioned document to be attached to the application for Presidential Proclamation over the said communication facility site of the Armed Forces of the Philippines (AFP).

Hoping for your favorable consideration on this request.

Thank you.

Very truly yours,


IMELDA M. DIAZ
OIC-PENR Officer

07-2021-209



Republic of the Philippines
Department of Health
DOH Center for Health MiMaRoPa
PROVINCIAL DOH OFFICE OF MARINDUQUE



July 15, 2021

IMELDA M. DIAZ
OIC-PENR Officer
Department of Environment and Natural Resources
Province of Marinduque

Dear Ms. Diaz:


Isang malusog na pagbati!

This is in response to your letter that we received last July 9, 2021 with regards to your request for a written recommendation that we have no objection on application of the Department of National Defense-Armed Forces of the Philippines (DND-AFP) for a Military Site to be used as Radio Relay Station.

As advised by Center for Health Development-MIMAROPA Regional Office, this concern is under the jurisdiction of Food and Drug Administration (FDA)- Center for Device Regulation, Radiation Health and Research (CDRRHR). You may direct your concern with them through their Regional Field Health Office IV-B (RFO IV-B) located at Unit 13, Filipiniana Complex, Sto. Niño, Calapan City, Oriental Mindoro. You may also contact **Ms. Luzvimin G. Atienza**, FDA Regional Supervisor, through her mobile number 0917 509 5314 for further coordination.

Thank you.

Yours Truly,


RACHEL ROWENA R. GARCIA, MD, MPH, MDM
DMO V – Provincial DOH Officer

Kalusugan sa mga Isla, Kayamanan ng MIMAROPA

Kasilag St., Brgy. Tampus, Boac, Marinduque 4900 • Telephone number: (042) 332-2496
Mobile number: 0917-824-8896 • E-mail address: phtomarinduque@yahoo.com

RECOMMENDATION
DOH



R4B PENRO Marinduque <penromarinduque@denr.gov.ph>

Response Letter

MIMAROPA PDOHO Marinduque <pdoho.marinduque@mimaropa.doh.gov.ph>
To: R4B PENRO Marinduque <penromarinduque@denr.gov.ph>

Thu, Jul 15, 2021 at 3:59 PM

Good Day po.. Please see attached file. Thank you.

-gessel

Please acknowledge receipt of this message.

Thank you!

Department of Health

CENTER FOR HEALTH DEVELOPMENT IV-B (MIMAROPA)

PROVINCIAL DOH OFFICE - MARINDUQUE

Kasilag St., Brgy. Tampus, Boac, Marinduque 4900

Telefax No.: (6342) 332-2496

Official Globe Number: 0917 824 8896



Response Letter for PENRO.pdf

370K



PEH/RO Record
L-147



Republic of the Philippines
Department of Environment and Natural Resources
PENRO Marinduque

July 26, 2021

Ms. LUZVIMIN G. ATIENZA

FDA Regional Supervisor
Regional Field Health Office
Unit 13, Filipiniana Complex, Sto. Niño
Calapan City, Oriental Mindoro

Dear Madame;

This refers to the application of the Department of National Defense-Armed Forces of the Philippines (DND-AFP) for Presidential Proclamation (PP) over a portion of forest land situated in Mt. Malindig, Brgy. Sihi, Buenavista, Marinduque.

The DENR and DND had entered into a Memorandum of Agreement (MOA) on March 04, 2019 for the survey and issuance of Special Patent or Presidential Proclamation for the said Military site (Radio Relay Station) of the AFP. One of the requirements in the issuance of the Presidential Proclamation is the written comments/recommendation interposing no objection from your good Office.

In this regard, may we request for the aforementioned document to be attached to the application for Presidential Proclamation over the said communication facility site of the Armed Forces of the Philippines (AFP).

Hoping for your favorable consideration on this request.

Thank you.

Very truly yours,


IMELDA M. DIAZ
OIC-PENR Officer

Luzvimin G. Atienza - FDA
Regional Supervisor
Calapan City
Oriental Mindoro

REGISTRY RECEIPT
Post Office
RE 455 906 444 ZZ
179 AUG 20 2021
Preserve this receipt for reference in case of inquiry
4900 MARINDUQUE, PHILIPPINES
Postmaster/Teller

ay Bangbangalon, Boac, Marinduque
(42) 332-0727/(042) 332-0927/(042) 332-1913
/penromarinduque.gov.ph/
narinduque@denr.gov.ph



Republic of the Philippines
Department of Environment and Natural Resources
Provincial Environment and Natural Resources Office
Boac, Marinduque

PENRO DOCUMENT ACTION AND TRACKING SLIP

DOCUMENT INFORMATION

Document Category: **Incoming**

Document No.: **2021-IN-005121**

Sender/s:

- **MIMAROPA PDOHO Marinduque**

Originating Office: **MIMAROPA PDOHO Marinduque**

Classification: **Simple**

Subject: **Response Letter**

Encoded By: **Manoel Christian Munar**

Document Type: **Email**

Control Code:

Date & Time Received: **07/16/2021 04:28 AM**

Address:

Is This Urgent?: **Yes**

HISTORY LOGS

DOC. FROM	DOC. TO	RECEIVED	RELEASED	RUNTIME	ACTION TO BE TAKEN / REMARKS
• MIMAROPA PDOHO Marinduque	• Imelda Diaz	07/16/2021 04:28 PM	07/16/2021 04:29 PM		Comment/Evaluation
	TSD RPS				Pls. prepare letter addressed to RFO-IVB as suggested by Dr. Ganan. Also, pls. give me updates on the status of DND-APP request.
	Chief RPS		7/23		Pls prepare letter to the suggested appra- TY
	Chief FRW	7/25	7/25		Please comply as instructed by the Chief, TSD/POHO. TY x



Republic of the Philippines
Department of Environment and Natural Resources
PENRO Marinduque

June 8, 2021

DRA. RACHEL ROWENA R. GARCIA, MD, MPH, MDM
Development Management Officer V/ Provincial DOH Officer
Marinduque

Dear Dra. Garcia;

This refers to the application of the Department of National Defense-Armed Forces of the Philippines (DND-AFP) for Presidential Proclamation (PP) over a portion of forest land situated in Mt. Malindig, Brgy. Sihi, Buenavista, Marinduque.

The DENR and DND had entered into a Memorandum of Agreement (MOA) on March 04, 2019 for the survey and issuance of Special Patent or Presidential Proclamation for the said Military site (Radio Relay Station) of the AFP. One of the requirements in the issuance of the Presidential Proclamation is the written comments/recommendation interposing no objection from your good Office.

In this regard, may we request for the aforementioned document to be attached to the application for Presidential Proclamation over the said communication facility site of the Armed Forces of the Philippines (AFP).

Hoping for your favorable consideration on this request.

Thank you.

Very truly yours,


IMELDA M. DIAZ
OIC-PENR Officer



Republic of the Philippines
Department of Environment and Natural Resources
PENRO Marinduque

June 8, 2021

DRA. RACHEL ROWENA R. GARCIA, MD, MPH, MDM
Development Management Officer V/ Provincial DOH Officer
Marinduque

Dear Dra. Garcia;

This refers to the application of the Department of National Defense-Armed Forces of the Philippines (DND-AFP) for Presidential Proclamation (PP) over a portion of forest land situated in Mt. Malindig, Brgy. Sihi, Buenavista, Marinduque.

The DENR and DND had entered into a Memorandum of Agreement (MOA) on March 04, 2019 for the survey and issuance of Special Patent or Presidential Proclamation for the said Military site (Radio Relay Station) of the AFP. One of the requirements in the issuance of the Presidential Proclamation is the written comments/recommendation interposing no objection from your good Office.

In this regard, may we request for the aforementioned document to be attached to the application for Presidential Proclamation over the said communication facility site of the Armed Forces of the Philippines (AFP).

Hoping for your favorable consideration on this request.

Thank you.

Very truly yours,


IMELDA M. DIAZ
OIC-PENR Officer





TABLE OF CONTENTS

*where are the documents?
supporting the AFP.
Lj*

- A. Letter Basic Requirement to DENR
- B. DOH
- C. DPWH
- D. AFP (Military)
- E. Survey of Area
- F. Panoramic View



Republic of the Philippines
Department of Environment and Natural Resources
Provincial Environment and Natural Resources Office
Boac, Marinduque

PENRO DOCUMENT ACTION AND TRACKING SLIP

DOCUMENT INFORMATION

Document Category: Incoming

Document No.: 2022-IN-001715

Sender/s:

• DENR MIMAROPA

Originating Office: DENR MIMAROPA

Classification: Simple

Subject: Copy of Approved Plan SWO 4B-000003 surveyed for RP represented by Department of National Defence

Encoded By: Manoel Christian Munar

Document Type: Memorandum

Control Code:

Date & Time Received: 07/12/2022 10:40 AM

Address:


Is This Urgent?: Yes

HISTORY LOGS

DOC. FROM	DOC. TO	RECEIVED	RELEASED	RUNTIME	ACTION TO BE TAKEN / REMARKS
• DENR MIMAROPA	• Cynthia Lozano	07/12/2022 10:40 AM	07/12/2022 10:41 AM	1 min.	Comment/Evaluation

7/13

For information of the PENRO.
TYM



TSD/RPS

July 26, 2022

Sir TBW,
Let us assist and facilitate
the proclamation of APP's Marinduque
Radio Relay station

Thank you po Sir

Joybert

Chief, FRUU


7/27 7/27

For appropriate action.
Re. facilitate proclamation
of APP's Marinduque Relay
Station.

Ly.

Please attach to the application
for PP of the APP. Plan take
further action.

TYM



MEMORANDUM

TO : THE OIC, PENR OFFICER
Marinduque

FROM : THE REGIONAL EXECUTIVE DIRECTOR

SUBJECT : COPY OF APPROVED PLAN SWO-4B-000003 SURVEYED
FOR RP REPRESENTED BY: DEPARTMENT OF NATIONAL
DEFENSE

Providing you copy of Approved Plan Swo-4B-000003 surveyed for the Republic of the Philippines represented by: Department of National Defense to form part of the requirements needed for the issuance of Presidential Proclamation of Marinduque Radio Relay Station.


LORMELYN E. CLAUDIO, CESO IV

✓

SMD/SCS JOAS 05/31/2022



Department of Environment
and Natural Resources
MIMAROPA Region



Doc ID: 87994



Republic of the Philippines
Department of Environment and Natural Resources
MIMAROPA Region

Document Routing Slip

Document Number: 2022-87994

Date Endocded: 31-May-2022

Sender: the Regional Executive Director

Address: DENR MIMAROPA

Subject: Copy of Approved Plan SWO-4B-000003 surveyed for RP Represented by: Department of National Defense

Addressee: the PENR Officer Marinduque

Attachment(s): Memorandum; copy of SWO-4B-000003, narrative technical description

Urgent: No; received by SMD-tin P.

Date Received: 31-May-2022

ROUTING AND ACTION INFORMATION				
FROM	DATE RECEIVED	FOR/TO	DATE RELEASED	ACCEPTANCE REMARKS/ACTION REQUIRED/TAKEN REMARKS/STATUS
SMD	2022-05-31	SMD SCS	2022-05-31	Date: 2022-05-31 Status: IN From: GDarajado Message:
SMD	2022-05-31	SMD	2022-05-31	Date: 2022-05-31 Status: OUT From: GDarajado Message: memo to Penro Marinduque for initial and review of the Chief SMD
SMD/tin	MAY 31 2022	Chief Surveys		for initial Chief Surveys.
OK/mb	JUN 02 2022 mitch	OK/mb		<div style="border: 1px solid black; padding: 5px;"> <p>Remarks:</p> <p><input type="checkbox"/> For Approval <input type="checkbox"/> For Recommendation</p> <p><input type="checkbox"/> For Signature <input checked="" type="checkbox"/> For Appropriate Action</p> <p><input type="checkbox"/> For Review/Evaluation <input type="checkbox"/> Others: _____</p> <p>Remarks: _____</p> <p style="text-align: right;">7</p> <p style="text-align: center;">MAXIMO C. LANDRITO</p> <p style="text-align: center;">OIC, Assistant Regional Director for Technical Services</p> </div>
	6/6/22	OK/mb		IN-sec
	6/13/22	SMD		R
SMD/tin	JUN 14 2022	Amiel		for mailing



Republic of the Philippines
Department of Environment and Natural Resources

PENRO MARINDUQUE

Capitol Compound, Barangay Bangbangan, Boac, Marinduque

Tel. Nos.: (042) 332-1490/ (042) 332-0727/ (042) 332-1913

Website: <https://penromarinduque.gov.ph>

Email: penromarinduque@denr.gov.ph

March 26, 2021

MEMORANDUM

FOR : The Regional Executive Director
DENR MIMAROPA Region

THRU : The Assistant Regional Director for Technical Services

FROM : The OIC-PENR Officer

SUBJECT : REQUEST FOR STATUS OF MILITARY CAMPS FOR SURVEY
AND TITLING PURSUANT TO THE MEMORANDUM OF
AGREEMENT DATED 04 MARCH 2019

This is in connection to your Memorandum dated January 20, 2021 regarding the above-mentioned subject.

Please be informed that this Office is presently coordinating with the Department of National Defense -AFP through Southern Luzon Command, Camp Guillermo Nakar Lucena City through letter in compliance with the said MOA between the DENR and DND. Likewise, we also furnished them copy of the approved Work and Financial Plan (WFP) for their reference.

Further, we advised them to submit the pertinent requirements to this Office for the issuance of Presidential Proclamation over Camp Marinduque RRS, Brgy. Sihi, Buenavista,

LBC EXPRESS, INC.
#071 GOV. D. REYES ST., MURALLON, BOAC,
MARINDUQUE
Tel. No.: (63) - 042 3322260
VAT TIN: 000-782-140-00168



THIS SERVES AS AN OFFICIAL RECEIPT
MIN : 15082915343120365
Serial No : 56H92102PB
Official Receipt No : MOE0110000151033

1497 1579 6197

SHIPPER:
DENR PENRO MARINDUQUE, NA
Address: BGRY, BANGBANGALON
BOAC, MARINDUQUE
Contact No.(s): 3320727 / 9394861392
Card Number: TIN:
Email:

CONSIGNEE:
And or/ care of:

OFFICE OF THE REGIONAL EXECUTIVE, DIR
Address: DENR MIMAROPA REGION, 1515 L&S BLDG. ROXAS
LVD,
ERMITA, MANILA CITY, METRO MANILA
Contact No.(s): 4050157

Courier N-Pouch SS

Origin : SLA-MOE01-BOAC
Tran. Date : 04/16/2021 09:50:12 AM
Delivery Date : 04/19/2021 - 04/20/2021
Area Dest. : METRO MANILA
Tran. Type : Delivery
Cut-Off : 01:00 PM
Actual Wt (Kg.) : 0.00

VATable(Freight) : 183.04
VAT-Exempt : 0.00
VAT Zero-Rated : 0.00
10AM Pickup Fee : 0.00
Discount : 0.00
Total Sales : 183.04
12% VAT : 21.96
Amount Due : 205.00
Mode : CASH

Said to Contain : DOCS ONLY

Due to pandemic, delivery date may change without prior notice
LBC Express values your privacy. For more info on our privacy policy
visit www.lbcexpress.com/privacy-policy
SHIPPER WARRANTS THAT THE SHIPMENT HAS NO CASH INSIDE CLAIMS OF CARGO ARE
LIMITED UP TO ACTUAL DECLARED VALUE ONLY
I hereby agree to be bound with the terms and conditions written at the
back set forth by LBC EXPRESS

ie OIC-PENR Officer"

ICIO F. PASTORAL
ter III/ Chief MES
Office of the PENRO

Track your padala at:
www.lbcexpress.com
Talk to our Care Representative
www.lbcexpress.com
Tel.: (632) 8858-5999
1-800-10-8585-999
*Only for PH outside NCR

Let us know of your experience
survey.lbcexpress.com

JOHN ALBERT MEDINA
Signature of Associate

DENR PENRO MARINDUQUE, NA
Signature of Shipper

OR Series No : MOE0110000000001 to MOE0189999999999 BIR Final PTU#:FP082015-122-0051279-00168
BIR Accreditation No: 1220007821402015060318 Date Issued: 06/26/2015 valid until 07/31/2025
*THIS INVOICE/RECEIPT SHALL BE VALID FOR FIVE(5) YEARS FROM THE DATE OF THE PERMIT TO USE. *

Records for
L-147



Republic of the Philippines
Department of Environment and Natural Resources
PENRO MARINDUQUE
Capitol Compound, Barangay Bangbangalon, Boac, Marinduque
Tel. Nos.: (042) 332-1490/ (042) 332-0727/ (042) 332-1913
Website: <https://penromarinduque.gov.ph>
Email: penromarinduque@denr.gov.ph

March 16, 2021

MAJOR CARLITO MAR I. GALVEZ IV (SC) PA
3CEISG, CEISSAFP Camp Guillermo Nakar,
Lucena City

Dear Sir,

This pertains to the Memorandum of Agreement (MOA) between the Department of Environment and Natural Resources (DENR) and the Department of National Defense (DND) regarding the survey and titling of DND-AFP properties.

Accordingly, the Military Camp/Telecommunication Site intended for issuance of proclamation/special patent in Marinduque is the Camp Marinduque RRS located in Mt. Malindig, Brgy. Sihi, Buenavista, Marinduque with an approximate land area of 0.1400 hectares. Based on our projection, the area is within the Timber Land Block A, Project No. 2 per LC Map 789 (see attached map).

Based on the breakdown in the Work and Financial Plan (WFP), the following activities will be undertaken by this Office, to wit;

P/A/P	Concern Office	Remarks
1. Conduct of Survey and Mapping	Regional Office - MIMAROPA	By Administration
2. Processing of Special Patent/Presidential Proclamation with Complete Staff Work (CSW) endorsed to LMB	PENRO Marinduque/ Regional Office	

In this regard, we are furnishing you herewith copy of the MOA and approved Work and Financial Plan for your reference. Likewise, you are hereby advised to submit the required application together with pertinent requirements per attached checklist in this Office to further process your application for Presidential Proclamation.

Thank you very much.


Very truly yours,

“For and in the absence of the OIC-PENR Officer”

FLORENCIO F. PASTORAL

Major Carlito Mar I. Galves
Lucena City

RE 402 873 758 ZZ

Post Office — 

Letter/Package no. —

Posted on **15 APR 2021**

Preserve this receipt for reference in case of inquiry

Postmaster/Teller



March 16, 2021

MAJOR CARLITO MAR I. GALVEZ IV (SC) PA
3CEISG, CEISSAFP Camp Guillermo Nakar,
Lucena City

Dear Sir,

This pertains to the Memorandum of Agreement (MOA) between the Department of Environment and Natural Resources (DENR) and the Department of National Defense (DND) regarding the survey and titling of DND-AFP properties.

Accordingly, the Military Camp/Telecommunication Site intended for issuance of proclamation/special patent in Marinduque is the Camp Marinduque RRS located in Mt. Malindig, Brgy. Sihi, Buenavista, Marinduque with an approximate land area of 0.1400 hectares. Based on our projection, the area is within the Timber Land Block A, Project No. 2 per LC Map 789 (see attached map).

Based on the breakdown in the Work and Financial Plan (WFP), the following activities will be undertaken by this Office, to wit:


P/A/P	Concern Office	Remarks
1. Conduct of Survey and Mapping	Regional Office - MIMAROPA	By Administration
2. Processing of Special Patent/Presidential Proclamation with Complete Staff Work (CSW) endorsed to LMB	PENRO Marinduque/Regional Office	

In this regard, we are furnishing you herewith copy of the MOA and approved Work and Financial Plan for your reference. Likewise, you are hereby advised to submit the required application together with pertinent requirements per attached checklist in this Office to further process your application for Presidential Proclamation.

Thank you very much.

Very truly yours,

“For and in the absence of the OIC-PENR Officer”


FLORENCIO F. PASTORAL
Forester III/ Chief MES
In-Charge, Office of the PENRO

Cc:
The Regional Executive Director
DENR MIMAROPA Region




HEADQUARTERS

304TH, COMMUNICATIONS ELECTRONICS COMPANY

3RD COMMUNICATIONS ELECTRONICS AND INFORMATION SYSTEMS GROUP
COMMUNICATIONS ELECTRONICS AND INFORMATION SYSTEMS SERVICE
ARMED FORCES OF THE PHILIPPINES
Camp Guillermo Nakar, Lucena City

13 May 2021

Mrs. Imelda M Diaz
OIC - PENRO
Boac, Marinduque



Dear Mrs. Imelda M Diaz

This pertains to the Armed Forces of the Philippines (AFP) communication facility that is presently located at the vicinity of Mt. Malindig, Brgy. Sihi, Buenavista, Marinduque. This communication facility is a vital installation of the AFP that operates in the area since 1974 and strategically located in the area which provides communications linkages from higher headquarters down to operating unit in NCR and Southern Luzon for the command and control of the AFP.

In this regard, we would like to request your good office in behalf of the **3rd Communications Electronics and Information Systems Service, Armed Forces of the Philippines** for the issuance of Presidential Proclamation for a land portion at Mt. Malindig, Brgy. Sihi, Buenavista, Marinduque where this communication facility is located.

Your usual support and favorable consideration will always be highly appreciated and rest assured that your Armed Forces is on continuous support on all matters that will benefit not only to both of us but on our continuous service to the Filipino people.

Thank you and God speed.

Sincerely Yours,


MAJOR CARLITO MAR GALVEZ IV (SC) PA
Group Commander

LETTER REQ



R4B PENRO Marinduque <penromarinduque@denr.gov.ph>


REQUEST FOR STATUS OF MILITARY CAMPS FOR SURVEY AND TITLING PURSUANT TO THE MEMORANDUM OF AGREEMENT DATED 04 MARCH 2019

3 messages

Surveys Division <surveys_mimaropa@yahoo.com>

To: R4B PENRO Palawan <penropalawan@denr.gov.ph>, penromarinduque@denr.gov.ph

Tue, Feb 9, 2021 at 1:59 PM





Republic of the Philippines
Department of Environment and Natural Resources
MIMAROPA Region

JAN 20 2021

MEMORANDUM

TO : The PENR Officer
Sta. Monica, Puerto Princesa City, Palawan

The PENR Officer
Boac, Marinduque

FROM : The Regional Executive Director

SUBJECT : REQUEST FOR STATUS OF MILITARY CAMPS FOR
SURVEY AND TITLING PURSUANT TO THE
MEMORANDUM OF AGREEMENT DATED 04 MARCH 2019

This is in relation to the Memorandum of Agreement (MOA) between the Department of Environment and Natural Resources (DENR) and Department of National Defense (DND) dated March 04, 2019 regarding the survey and titling of DND-AFP Properties.

In this regard, may we request your office to submit the status of the following priority military camps within MIMAROPA Region, to wit:

CAMPS	LOCATION	AREA
AFPWSSU		
Camp Marinduque RRS	Buenavista, Marinduque	0.1400 hectares
Philippine Air Force		
Camp Antonio Bautista Air Base	Puerto Princesa, Palawan	12.4315 hectares
Camp Salakot Air Station	Puerto Princesa, Palawan	2,500.00 hectares
Camp Rancudo Air Station	Pagasa Island, Palawan	38.00 hectares
Camp Tarumpitao Air Station	Rizal, Palawan	89.8537 hectares
Philippine Navy		
Camp Naval Station Carlito Cunanan (Oyster Bay)	Oyster Bay, Palawan	1843.1854 hectares

Attached herewith are the copies of Memorandum of Agreement dated 04 March 2019 and approved FY2020 Work and Financial Plan(WFP) for the Survey and Titling of priority military camps for your reference.

For your information and immediate compliance.



Maria Lourdes G. Ferrer
MARIA LOURDES G. FERRER, CESO III

DENR by the Bay Bldg., 1515 Roxas Boulevard, Ermita, Manila
DENR VOIP: (02) 8248-3367/8249-3367 loc 2701
Website : <http://mimaropa.denr.gov.ph/>
Email: mimaroparegion@denr.gov.ph

File copy

F/A/P CODE	Unit Cost	U/M/M	Physical Performance Targets					Financial Performance Targets				REMARKS		
			Q1	Q2	Q3	Q4	TOTAL	CLASS	Q1	Q2	Q3		Q4	TOTAL
GRAND TOTAL														
MOOE														
CD														

CV 2022-12

Xi and CARAGA @P1,200,000.00/unit

Recommending Approval:

ALEX C PASCUA

Emilija V. Talabis, Case

22

Department of Environment and Natural Resources

Department of National Defense

Department of National Defense



MEMORANDUM OF AGREEMENT



KNOW ALL MEN BY THESE PRESENTS:

This Memorandum of Agreement (MOA) executed and entered into this MAR 04 2019 day of 2019 by and between:

The **DEPARTMENT OF ENVIRONMENT AND NATURAL RESOURCES (DENR)**, a Government agency vested with powers created and existing under Executive Order No. 192, as amended, with office address at Visayas Avenue, Diliman, Quezon City, represented by its Secretary, **Honorable ROY A. CIMATU**.

and

The **DEPARTMENT OF NATIONAL DEFENSE (DND)**, a government agency duly created and existing under the laws of the Republic of the Philippines, with office address at Camp General Emilio Aguinaldo, EDSA, Quezon City, represented by its Secretary, **Honorable DELFIN N. LORENZANA**.

WITNESSETH: That -

WHEREAS, the Armed Forces of the Philippines (AFP), a bureau of DND, maintains and administers several public lands across the country, either through Presidential Proclamation, Executive Order, US Embassy Note, Deed of Donation and other modes of acquisition;

WHEREAS, it is to the best interest of both AFP and DND to determine the boundaries and status of these properties and pursue their reservations through issuance of Presidential Proclamation and/or Special Patent if none has yet been issued;

WHEREAS, the DENR has the authority and capacity to survey and approve land surveys in accordance with existing laws, rules and regulations;

WHEREAS, Section 5, item (m) of the Executive Order No. 192, otherwise known as the "Reorganization Act of the Department of Environment and Natural Resources", states that the DENR shall "exercise exclusive jurisdiction on the management and disposition of all lands of the public domain and shall continue to be the sole agency responsible for classification, sub-classification, surveying and titling of lands in consultation with appropriate agencies";

WHEREAS, Section 83 of Commonwealth Act (CA) No. 141, otherwise known as "The Public Land Act", states that "Upon the recommendation of the Secretary of Agriculture and Commerce, the President may designate by proclamation any tract or tracts of land of the public domain as reservations for the use of the Commonwealth of the Philippines or of any of its branches, or of the inhabitants thereof, in accordance with regulations prescribed for this purpose, or for quasi-public uses or purposes when the public interest requires it, including reservations for highways, right of way for railroads, hydraulic power sites, irrigation systems, communal pastures or *leguas comunales*, public parks, public quarries, public fishponds, workingmen's village and other improvements for the public benefit";

WHEREAS, Section 88 of the Public Land Act states that the tract or tracts of land reserved under the provisions of Section 83 shall be non-alienable and shall not be subject to occupation, entry, sale, lease or other disposition until again declared alienable under the provisions of this Act or by Proclamation of the President;

WHEREAS, Section 4 of Republic Act (RA) No. 10023 states that public land actually occupied and used for public schools, municipal halls, public plazas and parks, and other government institutions for public use or purpose may be issued special patents under the name of the national agency or LGU concerned;

WHEREAS, it is paramount that the boundary of the AFP properties be accurately identified and the necessary relocation surveys be made in order to pre-empt potential conflict that may arise as a result of various land administration and management issues, notably conflicting claims from private individuals and that of the Government;

NOW, THEREFORE, for and in consideration of the foregoing premises and the covenants hereunder, the Parties hereby agree as follows:

A. The DENR shall:

1. Render technical support and assistance to the AFP in the procurement of survey work and in the conduct of surveys;
2. Provide samples or templates on procurement materials in accordance with RA No. 9184, otherwise known as the "Government Procurement Reform Act" and other applicable laws and rules and other pertinent survey documents;
3. Expedite the approval of all survey of AFP lands submitted by the surveyor-contractor commissioned by the AFP;
4. Prepare and recommend to the Office of the President the approval of Presidential Proclamation and/or Special Patent, as may be necessary, pursuant to existing rules and regulations; and
5. Designate focal persons from the DENR and the Land Management Bureau (LMB) who will monitor and oversee the coordination among DENR Regional Offices, LMB and AFP in implementing the provisions of this MOA;

B. The AFP shall:


1. Research and secure all necessary documents (i.e. Deed of Conveyance, Original Certificate of Title/Transfer Certificate of Title, Tax Declarations, Clearance, etc.) involving the properties;
2. Conduct the survey of the land being applied for in coordination with the LMB and DENR Regional Offices;
3. Submit to DENR all documentary requirements for the preparation of a Presidential Proclamation and/or Special Patent, as may be necessary;
4. Designate focal persons who shall coordinate with DENR in implementing the provisions of this MOA; and
5. Provide funding for expenses that the DENR may incur for rendering administrative and technical support and assistance, including monitoring and evaluation of performance of other related activities, subject to Government accounting and auditing procedures.

This MOA shall take effect immediately upon signing by both Parties. All provisions of this MOA shall continue to take effect until appropriate Presidential Proclamations and/or Special Patents for all identified DND-AFP lots have been issued, unless amended or sooner revoked by both parties.

IN WITNESS WHEREOF, the parties have hereunto affixed their signature this day of MAR 04 2019, 2019 in QUEZON CITY, Philippines.


**DEPARTMENT OF ENVIRONMENT
AND NATURAL RESOURCES**

By:


ROY A. CIMATU
Secretary

**DEPARTMENT OF NATIONAL
DEFENSE**

By:



DELWIN N. LORENZANA
Secretary



SIGNED IN THE PRESENCE OF:


LAND MANAGEMENT BUREAU

By:


ATTY. EMELYNE V. TALABIS
Acting Director

PHILIPPINE NAVY

By:


VADM ROBERT A. EMPEDRAD AFP
Flag Officer in Command, Philippine Navy


GEN BENJAMIN R. MADRIGAL JR AFP
Chief of Staff, Armed Forces of the Philippines

ACKNOWLEDGEMENT


REPUBLIC OF THE PHILIPPINES)
CITY OF QUEZON CITY) S.S.

BEFORE ME, a Notary Public for and in QUEZON CITY, Philippine on
this 11th day of August, 2019 personally appeared:


NAME	COMPETENT EVIDENCE OF IDENTITY	DATE ISSUED	PLACE ISSUED
1. SEC. ROY A. CIMATU			
2. SEC. DELFIN N. LORENZANA			

known to me and to be the same persons who executed the foregoing Memorandum of Agreement, and acknowledged to me that the same is their own free act and voluntary deed and that of the government agencies they represent.

WITNESS MY HAND AND SEAL, at the place and in the date first above written.


ATTY. ORLANDO R. LANDINGIN JR.
NOTARY PUBLIC, QUEZON CITY
COMM. NO. 12/31/2019
ROLL OF ATTORNEYS NO. 44161
IBP NO. 064119 01/08/19-PASIG CITY
MCLE NO. VI-0010910 04/14/22
PTIL NO. 5743594 01/07/19 TARLAC
OTJAG TORRES HALL OF JUSTICE, CGEA, QC

Doc. No. 276
Page No. 56
Book No. 11
Series of 2019.





Visayas Avenue, Diliman, 1100 Quezon City
Tel. Nos. (632) 929-6626 to 69; (632) 929-6252
929-6620; 929-6633 to 35; 929-7041 to 43
Website: www.denr.gov.ph

MEMORANDUM

FOR : The Acting Director
Land Management Bureau

FROM : The OIC Director
Policy and Planning Service

SUBJECT : APPROVED FY 2020 WORK AND FINANCIAL PLAN (WFP)
FOR THE SURVEY AND TITLING OF PRIORITY MILITARY
CAMPS PURSUANT TO MEMORANDUM OF AGREEMENT
DATED 4 MARCH 2019

DATE : 20 AUG 2020

DENR - R - IV - B	
OFFICE OF THE REGIONAL EXECUTIVE DIRECTOR	
DOC. NO. CO - 1023 - 34936	
RECEIVED	RELEASED
BY: [Signature]	BY:
DATE: 01 2020	DATE:
TIME: 12:00	TIME:

This is to provide you a copy of the approved FY 2020 Work and Financial Plan (WFP) for the survey and titling of priority military camp amounting to Two Hundred Sixty Three Million One Hundred Eighty One Thousand Pesos (Php 263,181,000).


For your information and reference.

Melinda C. Capistrano
MELINDA C. CAPISTRANO

cc: The OIC- Director, Financial Management Service
The Chief, Program Monitoring and Evaluation Division
The Regional Executive Directors (CAR, NCR, CALABARZON, MIMAROPA, Regions 5-7, 9-11 & 13)

878





24 JUN 2020

MEMORANDUM

FOR : The Undersecretary for Legal, Administration, Finance, Human Resources and Information Systems

THRU : The Director
Policy and Planning Service

FROM : The Acting Director

SUBJECT : **REVISED CONSOLIDATED WORK AND FINANCIAL PLAN (WFP) FOR THE PRIORITY MILITARY CAMPS FOR CY 2020 PURSUANT TO THE MEMORANDUM OF AGREEMENT DATED 04 MARCH 2019**

We have the honor to forward herewith, for **CONSIDERATION AND APPROVAL**, the abovementioned subject.

BACKGROUND:


1. A Memorandum of Agreement (MOA) was entered into between the Department of Environment and Natural Resources (DENR) and the Department of National Defense (DND) on 04 March 2019, for the Survey and Titling of DND-AFP properties.
2. Pursuant to the implementation of the MOA, a Joint Technical Working Group (JTWG) was created under Special Order No. 2019-464 dated 09 July 2019, chaired by the undersigned.
3. A 5th Joint Technical Working Group meeting was held last 20 January 2020 at OASIS Conference Room, DND Building, Camp Aguinaldo, Quezon City, whereby Assistant Secretary for Installations and Self-Reliant Defense Posture Manuel Felino V. Ramos mentioned that for the DBM to release the funds for the titling of military camps, it is necessary that the WFP be submitted and approved. For the first year of implementation this CY 2020, thirty-four (34) military camps for survey and/or titling were prioritized by DND.
4. A Memorandum to all Regional Executive Director dated 24 January 2020 was issued requiring the Regions with jurisdiction over the priority military camps to submit the said WFP for the release of funds from the DBM.
5. In compliance thereto, Regions have submitted their final and signed WFP in conformity with the agreed price for survey activities and its coverage/component. For surveys to be conducted by admin, the costing is at P55,000.00 per week and LMB will take charge of the provision of the RTK, while for surveys to be conducted by outsourcing/contract, the costing is at P3,500 per hectare with the exception of Fort Magsaysay, in Region 3, where the costing is at P4,000 per hectare due to several survey activities to be conducted in the area, such as, survey and projection of proclamation within the Fort, political boundary survey, etc.
6. On 11 June 2020, the submitted Consolidated Work and Financial Plan was retrieved from the Office of the Policy and Planning Service for minor revisions on the activities to be done in the second quarter of the year in consonance with the restrictions imposed due to Covid-19 pandemic, and due to the changes in the signatories.

7. On 15 June 2020, a virtual meeting was conducted with Assistant Secretary Manuel Felino V. Ramos of DND informing that the Department of Budget and Management (DBM) has approved their request for the funding of this project and ready to be transferred once the WFP has been signed.
8. The proposed Implementing Agreement (IA) is still in the Office of the Director for Legal Affairs Service for review and comments. The IA specifies that the funds will be transferred to DENR.

Based on the submitted WFPs, this office consolidated the same with a total cost of P263,181,000.00, broken down into P240,381,000.00 (MOOE) and P22,800,000.00 (capital outlay). In view hereof, we respectfully request for your consideration and approval of the WFP considering that it conforms with the provision of the Memorandum of Agreement.

Talabis
ATTY. EMELYNE V. TALABIS, CESE

PR



[illegible]

Activity	PLAN CODE	Unit Cost	UNITS	Physical Performance Targets					ISF CLASS	Financial Performance Targets					TOTAL	REMARKS
				Q1		Q2		TOTAL		Q1		Q2		TOTAL		
				Estimate	Estimate	Estimate	Estimate			Estimate	Estimate	Estimate	Estimate			
CAL				0	0	0	0	0								
	a. Camp Henry T. Allen (14.37 ha.)															
	b. Camp Oak Ridge (135.369 ha.)															
	c. Camp Henry (20.112 ha.)				0	0	0	0	0							
	d. Camp Oak Ridge (117.710 ha.)				0	0	0	0	0							
CAL																
	a. Camp Henry (1.202 ha.)															
	b. Camp Oak Ridge (14.370 ha.)				0	0	0	0	0							
	c. Camp Oak Ridge (14.370 ha.)				0	0	0	0	0							
	d. Camp Oak Ridge (14.370 ha.)				0	0	0	0	0							
CAL																
	a. Camp Oak Ridge (14.370 ha.)				0	0	0	0	0							
	b. Camp Oak Ridge (14.370 ha.)				0	0	0	0	0							
	c. Camp Oak Ridge (14.370 ha.)				0	0	0	0	0							
	d. Camp Oak Ridge (14.370 ha.)				0	0	0	0	0							
CAL																
	a. Camp Oak Ridge (14.370 ha.)				0	0	0	0	0							
	b. Camp Oak Ridge (14.370 ha.)				0	0	0	0	0							
	c. Camp Oak Ridge (14.370 ha.)				0	0	0	0	0							
	d. Camp Oak Ridge (14.370 ha.)				0	0	0	0	0							
CAL																
	a. Camp Oak Ridge (14.370 ha.)				0	0	0	0	0							
	b. Camp Oak Ridge (14.370 ha.)				0	0	0	0	0							
	c. Camp Oak Ridge (14.370 ha.)				0	0	0	0	0							
	d. Camp Oak Ridge (14.370 ha.)				0	0	0	0	0							
CAL																
	a. Camp Oak Ridge (14.370 ha.)				0	0	0	0	0							
	b. Camp Oak Ridge (14.370 ha.)				0	0	0	0	0							
	c. Camp Oak Ridge (14.370 ha.)				0	0	0	0	0							
	d. Camp Oak Ridge (14.370 ha.)				0	0	0	0	0							
CAL																
	a. Camp Oak Ridge (14.370 ha.)				0	0	0	0	0							
	b. Camp Oak Ridge (14.370 ha.)				0	0	0	0	0							
	c. Camp Oak Ridge (14.370 ha.)				0	0	0	0	0							
	d. Camp Oak Ridge (14.370 ha.)				0	0	0	0	0							
CAL																
	a. Camp Oak Ridge (14.370 ha.)				0	0	0	0	0							
	b. Camp Oak Ridge (14.370 ha.)				0	0	0	0	0							
	c. Camp Oak Ridge (14.370 ha.)				0	0	0	0	0							
	d. Camp Oak Ridge (14.370 ha.)				0	0	0	0	0							
CAL																
	a. Camp Oak Ridge (14.370 ha.)				0	0	0	0	0							
	b. Camp Oak Ridge (14.370 ha.)				0	0	0	0	0							
	c. Camp Oak Ridge (14.370 ha.)				0	0	0	0	0							
	d. Camp Oak Ridge (14.370 ha.)				0	0	0	0	0							
CAL																
	a. Camp Oak Ridge (14.370 ha.)				0	0	0	0	0							
	b. Camp Oak Ridge (14.370 ha.)				0	0	0	0	0							
	c. Camp Oak Ridge (14.370 ha.)				0	0	0	0	0							
	d. Camp Oak Ridge (14.370 ha.)				0	0	0	0	0							
CAL																
	a. Camp Oak Ridge (14.370 ha.)				0	0	0	0	0							
	b. Camp Oak Ridge (14.370 ha.)				0	0	0	0	0							
	c. Camp Oak Ridge (14.370 ha.)				0	0	0	0	0							
	d. Camp Oak Ridge (14.370 ha.)				0	0	0	0	0							
CAL																
	a. Camp Oak Ridge (14.370 ha.)				0	0	0	0	0							
	b. Camp Oak Ridge (14.370 ha.)				0	0	0	0	0							
	c. Camp Oak Ridge (14.370 ha.)				0	0	0	0	0							
	d. Camp Oak Ridge (14.370 ha.)				0	0	0	0	0							
CAL																
	a. Camp Oak Ridge (14.370 ha.)				0	0	0	0	0							
	b. Camp Oak Ridge (14.370 ha.)				0	0	0	0	0							
	c. Camp Oak Ridge (14.370 ha.)				0	0	0	0	0							
	d. Camp Oak Ridge (14.370 ha.)				0	0	0	0	0							
CAL																
	a. Camp Oak Ridge (14.370 ha.)				0	0	0	0	0							
	b. Camp Oak Ridge (14.370 ha.)				0	0	0	0	0							
	c. Camp Oak Ridge (14.370 ha.)				0	0	0	0	0							
	d. Camp Oak Ridge (14.370 ha.)				0	0	0	0	0							
CAL																
	a. Camp Oak Ridge (14.370 ha.)				0	0	0	0	0							
	b. Camp Oak Ridge (14.370 ha.)				0	0	0	0	0							
	c. Camp Oak Ridge (14.370 ha.)				0	0	0	0	0							
	d. Camp Oak Ridge (14.370 ha.)				0	0	0	0	0							
CAL																
	a. Camp Oak Ridge (14.370 ha.)				0	0	0	0	0							
	b. Camp Oak Ridge (14.370 ha.)				0	0	0	0	0							
	c. Camp Oak Ridge (14.370 ha.)				0	0	0	0	0							
	d. Camp Oak Ridge (14.370 ha.)				0	0	0	0	0							
CAL																
	a. Camp Oak Ridge (14.370 ha.)				0	0	0	0	0							
	b. Camp Oak Ridge (14.370 ha.)				0	0	0	0	0							
	c. Camp Oak Ridge (14.370 ha.)				0	0	0	0	0							
	d. Camp Oak Ridge (14.370 ha.)				0	0	0	0	0							
CAL																
	a. Camp Oak Ridge (14.370 ha.)				0	0	0	0	0							
	b. Camp Oak Ridge (14.370 ha.)				0	0	0	0	0							
	c. Camp Oak Ridge (14.370 ha.)				0	0	0	0	0							
	d. Camp Oak Ridge (14.370 ha.)				0	0	0	0	0							
CAL																
	a. Camp Oak Ridge (14.370 ha.)				0	0	0	0	0							
	b. Camp Oak Ridge (14.370 ha.)				0	0	0	0	0							
	c. Camp Oak Ridge (14.370 ha.)				0	0	0	0	0							
	d. Camp Oak Ridge (14.370 ha.)				0	0	0	0	0							
CAL																
	a. Camp Oak Ridge (14.370 ha.)				0	0	0	0	0							
	b. Camp Oak Ridge (14.370 ha.)				0	0	0	0	0							
	c. Camp Oak Ridge (14.370 ha.)				0	0	0	0	0							
	d. Camp Oak Ridge (14.370 ha.)				0	0	0	0	0							
CAL																
	a. Camp Oak Ridge (14.370 ha.)				0	0	0	0	0							
	b. Camp Oak Ridge (14.370 ha.)				0	0	0	0	0							
	c. Camp Oak Ridge (14.370 ha.)				0	0	0	0	0							
	d. Camp Oak Ridge (14.370 ha.)				0	0	0	0	0							
CAL																
	a. Camp Oak Ridge (14.370 ha.)				0	0	0	0	0							
	b. Camp Oak Ridge (14.370 ha.)				0	0	0	0	0							
	c. Camp Oak Ridge (14.370 ha.)				0	0	0	0	0							
	d. Camp Oak Ridge (14.370 ha.)				0	0	0	0	0							
CAL																
	a. Camp Oak Ridge (14.370 ha.)				0	0	0	0	0							
	b. Camp Oak Ridge (14.370 ha.)				0	0	0	0	0							
	c. Camp Oak Ridge (14.370 ha.)				0	0	0	0	0							
	d. Camp Oak Ridge (14.370 ha.)				0	0	0	0	0							
CAL																
	a. Camp Oak Ridge (14.370 ha.)				0	0	0	0	0							
	b. Camp Oak Ridge (14.370 ha.)				0	0	0	0	0							
	c. Camp Oak Ridge (14.370 ha.)				0	0	0	0	0							
	d. Camp Oak Ridge (14.370 ha.)				0	0	0	0	0							
CAL																
	a. Camp Oak Ridge (14.370 ha.)				0	0	0	0	0							
	b. Camp Oak Ridge (14.370 ha.)				0	0	0	0	0							
	c. Camp Oak Ridge (14.370 ha.)				0	0	0	0	0							
	d. Camp Oak Ridge (14.370 ha.)				0	0	0	0	0							
CAL																
	a. Camp Oak Ridge (14.370 ha.)				0	0	0	0	0							
	b. Camp Oak Ridge (14.370 ha.)				0	0	0	0	0							
	c. Camp Oak Ridge (14.370 ha.)				0	0	0	0	0							
	d. Camp Oak Ridge (14.370 ha.)				0	0	0	0	0							
CAL																
	a. Camp Oak Ridge (14.370 ha.)				0	0	0	0	0							
	b. Camp Oak Ridge (14.370 ha.)				0	0	0	0	0							
	c. Camp Oak Ridge (14.370 ha.)				0	0	0	0	0							
	d. Camp Oak Ridge (14.370 ha.)				0	0	0	0	0							
CAL																
	a. Camp Oak Ridge (14.370 ha.)				0	0	0	0	0							

**EFFICIENCY OF INVESTMENT AND MATERIAL SUPPORTS
FOR THE RESEARCH PLAN FOR THE
FUTURE OF THE UNIVERSITY**

Prepared by:

K. C. McQuinn
Division Chief, Asset Management Division

Accounting Agreement:
 Confusively
 ATTY GENERAL & TRUSTEE, CREDIT
 Acting Director, Local Management Society
 PRO *

[illegible]

HEALTHY PEOPLE V. SMOOTS
Assistant Secretary for Nutrition and Food-Related Diseases Policy
Department of National Defense

CHECKLIST OF REQUIREMENTS OF PRESIDENTIAL PROCLAMATION/ SPECIAL PATENT
(PER DENR MEMORANDUM CIRCULAR NO. 97-02 DATED JANUARY 08, 1997)

Name of Proponent : _____
 Location : _____ Area : _____
 Lot No. : _____ Survey No. : _____ Patent No. : _____

		DOCUMENTS REQUIRED	REMARKS
	1	Letter request for reservation by the proposed reserve	
	2	Narrative Investigation report indicating the following: a) Whether the land is free from and conflicts. b) Whether the land is Alienable & Disposable Land	
	3	The suitability of the area for the purpose/s it is intended to be Reserved	
	4	Written comments/ recommendation of the following:	
		DOH	
		a) City/Mun./Prov. Health Officer b) Regional Health Director c) Secretary	
		DPWH	
		a) OIC, District Engineer b) Regional Director c) Secretary	
		DEPED (SCHOOL SITE)	
		a) District/City Superintendent b) Secretary	
		AFP (MILITARY)	
		a) Provincial Commander b) Chief of Staff c) Secretary of DMD	
		PHIL. PORTS AUTHORITY	
		a) Port Manager b) General Manager c) DOTC Secretary	
	5	Approved Survey Plan	
		Certified copy of approved survey	
		Plan/ cadastral map/ public land subdivision	
		Certified narrative Technical Description BL Form V-37	
		Land Classification Map	
		Verification/Cert. TD-GSD, LMB	

	6	Lot Data Computation	
	7	Panoramic View and Geo-tagged picture	
	8	Land Classification or Municipal Index Map project the area proposed to be proclaimed	
		CSW report with recommendation	
		Endorsement from LMB	
		CSW for the Secretary thru USEC for FIELD Operation	
		OTHERS:	
		Ⓢ	
		Ⓢ	
		Ⓢ	
		Ⓢ	
		Ⓢ	
		Ⓢ	
		Ⓢ	
		Ⓢ	
		Ⓢ	
		Ⓢ	
COMMENTS/RECOMMENDATION:			