



Republic of the Philippines
Department of Environment and Natural Resources
MIMAROPA Region
PROVINCIAL ENVIRONMENT AND NATURAL RESOURCES OFFICE
Bgy. Sta. Monica, Puerto Princesa City, Palawan
Telfax No. (048) 434 - 8791
Email Add: penropalawan@denr.gov.ph


June 27, 2023

MEMORANDUM

FOR : The Regional Executive Director
DENR – MIMAROPA Region
Roxas Boulevard, Barangay 668,
Ermita, Manila

FROM : The Provincial Environment and
Natural Resources Officer

SUBJECT : **SUBMISSION OF INVENTORIED, IDENTIFIED AND
MAPPED OF WATER USER WITHIN CENRO – QUEZON,
PALAWAN**



Forwarded is the Memorandum from CENRO – Quezon, Palawan dated May 30, 2023 submitting the inventoried and identified water user for the 2nd Quarter of CY 2023.

Report disclosed that they have inventoried and identified two (2) water user located in Barangay Antipuluan, Narra, Palawan.

Attached are summary report, geo-tagged photos and digitized maps for reference.

For information and record.

For the PENR Officer:


RONIE B. GANDEZA
OIC-Chief, Technical Services Division
In-Charge, Office of the PENRO

Copy furnished:

CENRO-Quezon, Palawan

TSD/File *kkva
Doc. Ref. No. 2023-5460

**DENR-PALAWAN
PENRO-RECORDS
RELEASED**
By 
Date: 04 JUL 2023 N. 2023-5460 / 2023-1789



Republic of the Philippines
Department of Environment and Natural Resources
MIMAROPA Region
COMMUNITY ENVIRONMENT AND NATURAL RESOURCES OFFICE
National Highway, Bgy. Alfonso XIII, Quezon, Palawan
Contact No.: 0997-982-3016
Email: cenroquezon@denr.gov.ph

May 30, 2023


MEMORANDUM

FOR : The Provincial Environment and
Natural Resources Officer
Sta. Monica, PPC

FROM : The Community Environment and
Natural Resources Officer
Quezon, Palawan

SUBJECT : **SUBMISSION OF INVENTORIED, IDENTIFIED AND MAPPED
WATER USER WITHIN THE JURISDICTION OF CENRO
QUEZON, PALAWAN**

**DENR PENRO
PALAWAN RECORDS
RECEIVED**


BY: 
DATE: 01-01-2023 23-5460

This is in connection with the downloaded target of Regulation and Permitting Section – Water Resource Utilization of CENRO Quezon, Palawan for the current year as stated in the Work and Financial Plan for CY 2023.

Attached is the inventoried, identified and mapped Water User for the 2nd Quarter within the jurisdiction of CENRO Quezon, Palawan following the prescribed format together with maps and geo-tagged photos.

For your information and records.




RENATO S. GONZAGA
OIC CENRO/ Concurrent PASu, MMPL



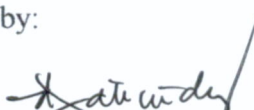
Republic of the Philippines
Department of Environment and Natural Resources
MIMAROPA Region
COMMUNITY ENVIRONMENT AND NATURAL RESOURCES OFFICE
National Highway, Bgy. Alfonso XIII, Quezon, Palawan
Contact No.: 0997-982-3016
Email: cenroquezon@denr.gov.ph

May 30, 2023

INVENTORY OF WATER USERS

NO.	NAME OF ESTABLISHMENT	LOCATION	GPS COORDINATES		NATURE OF WATER SOURCE
			LAT	LONG	
1	Villa Royal Beach Resort	Bgy. Antipuluan, Narra, Palawan	9°16'12.0 N	118°25'25.0" E	Narra Water Works System
2	Milagros Bay Sand	Bgy. Antipuluan, Narra, Palawan	9°16'16.0 N	118°25'27.0" E	NWWS & Deep well

Prepared by:


DJOANNA D. NATIVIDAD
LMI/ Water Resource Focal


KEITH R. CASTILLO
Forest Technician I



Republic of the Philippines
Department of Environment and Natural Resources
MIMAROPA Region
COMMUNITY ENVIRONMENT AND NATURAL RESOURCES OFFICE
National Highway, Bgy. Alfonso XIII, Quezon, Palawan
Contact No.: 0917-160-4920
Email: cenroquezon@denr.gov.ph

WATER USER INVENTORY REPORT

Date : 5/24/23

OWNER: Mary Ann G. Gumban

MAILING ADDRESS: Antipulan Narra Palawan Contact No. 09459932721

NAME OF ESTABLISHMENT: Milagros Bay Sand

LOCATION OF WATER SOURCE: Bgy. ANTIPULAN, NARRA, PALAWAN
(No., Street, Barangay, City/Municipality, Province)

GPS COORDINATES: LATITUDE: 9° 16' 16.0" N LONGITUDE: 118° 25' 27.0" E

NAME OF WATER SOURCE: NARRA WATERWORKS / DEEP WELL

WATER PERMIT NO. _____ DATE ISSUED: _____ PURPOSE: _____

CONDITIONAL WATER
PERMIT NO.: _____ DATE ISSUED: _____ PURPOSE: _____

SOURCE STATUS: ☐ Proposed ☐ On-going drilling/Construction ☒ Operational

Remarks : • That the discharge water was dumped directly to the sea through installed pipes.
• That portion of the constructed venue is already within salvage zone.

Verified:

Signature: [Signature]

Name: DJORDA D. NATIVIDAD

Office: DENR - CENRO, Quezon

Mobile No. 0946 4307 215

Representative:

Signature: [Signature]

Name: Shirley Balinga

Position: CARETAKER

Mobile No. 0948 1147495



May 30, 2023

MEMORANDUM

FOR : The Community Environment and
Natural Resources Officer
Quezon, Palawan


FROM : The Undersigned

SUBJECT : **SUBMISSION OF INVENTORIED, IDENTIFIED AND MAPPED
WATER USER WITHIN THE JURISDICTION OF CENRO
QUEZON, PALAWAN**

In connection to the above-noted subject, hereunder is our report based on ground verification, to wit;

- That the area is within **AGRICULTURAL LAND (A&D)**, as per Project No. 10-C, Block III, of Land Classification Map No. 1582.
- That the establishment is put-up at Bgy. Antipuluan, Narra, Palawan.
- That the area is owned by **Ms. Mary Ann G. Gumban** and managed by Ms. Shirley Bistingo (caretaker).
- That this business establishment is for recreational purposes.
- That they had been using water from a Deep Well and alternately using water from the Narra Water Works System.
- That the management is draining and cleaning the pool area every day and the discharge water is directly dumped to the sea through installed pipes.
- That, **PORTION** of the constructed area was already within the Salvage Zone which is clearly in violation to PD 1067 or the "Water Code of the Philippines".

For information, records and further instruction.


DJOANNA D. NATIVIDAD
LMI/ Water Resource Focal


KEITH R. CASTILLO
Forest Technician I



Republic of the Philippines
Department of Environment and Natural Resources
MIMAROPA Region
COMMUNITY ENVIRONMENT AND NATURAL RESOURCES OFFICE
National Highway, Bgy. Alfonso XIII, Quezon, Palawan
Email: cenroquezon@denr.gov.ph

Geotagged photos showing Milagros Bay Sand located at Bgy. Antipuluan, Narra, Palawan.



[Handwritten signatures]

TECHNICAL DESCRIPTION

Longitude	Latitude
118°25'27.0"	9°16'16.0"



MAP
showing the location of

MILAGROS BAY SAND

Located at Bgy. Antipulan, Narra, Palawan

SCALE : 1:35000
Projection: Universal Transverse Mercator - Zone 50 (N)
Datum : World Geodetic 1984 (WGS84)



Republic of the Philippines
DEPARTMENT OF ENVIRONMENT AND NATURAL RESOURCES
R4 - MIMAROPA REGION
COMMUNITY ENVIRONMENT AND NATURAL RESOURCES OFFICE
Quezon, Palawan

CERTIFICATION

This is to certify that the location of MILAGROS BAY SAND situated at Bgy. Antipulan, Narra, Palawan is within Allowable & Disposable as per Project no. 10-C, Block no. III of LC Map no. 1582.
This map was prepared based on the actual survey and plotted using other references available in this Office.

Digitized by:

[Signature]

KEITH R. CASTILLO

Forest Technician I / GIS Focal

Verified by:

[Signature]

DIONAR D. NATIVIDAD

Land Management Inspector

Attested by:

[Signature]

RICARDO and concurrent PAsu and MMPL





Republic of the Philippines
Department of Environment and Natural Resources
MIMAROPA Region
COMMUNITY ENVIRONMENT AND NATURAL RESOURCES OFFICE
Quezon, Palawan
E-mail Address: cenroquezonpal@gmail.com

WATER USER INVENTORY REPORT

Date : 05/24/23

OWNER: VIOLETA YNZON

MAILING ADDRESS : ANTIPULUAN, NARRA PAL. Contact No. 0967 896 5608

NAME OF ESTABLISHMENT : VILLA - ROYAL BEACH RESORT

LOCATION OF WATER SOURCE : NATIONAL HIGHWAY, PGT. ANTIPULUAN, NARRA, PALAWAN
(No., Street, Barangay, City/Municipality, Province)

GPS COORDINATES: LATITUDE: 9°16' 12" N LONGITUDE: 118° 25' 25" E

NAME OF WATER SOURCE : NARRA WATER WORKS SYSTEM

WATER PERMIT NO.: _____ DATED ISSUED : _____ PURPOSE : _____

CONDITIONAL WATER

PERMIT NO.: _____ DATED ISSUED : _____ PURPOSE : _____

SOURCE STATUS: ☐ Proposed ☐ On-going drilling/Construction ☒ Operational

REMARKS : • The management is draining and cleaning the pool everyday and the discharge was dumped directly to the sea through the installed pipes.
• The constructed property is within a fitted area however, portion of it is already w/in the salvage zone.

Verified : Signature :

Name : JOANNA D. NATWIDAD
Position : UNI / Water Resource Focal
Office : DENR- CENRO, Quezon
Mobile No: 09464307215

Representative:

Signature: [Signature]
Name : FATIMAH ORIZ
Position : MANAGER
Mobile No: _____



Republic of the Philippines
Department of Environment and Natural Resources
MIMAROPA Region
COMMUNITY ENVIRONMENT AND NATURAL RESOURCES OFFICE
National Highway, Bgy. Alfonso XIII, Quezon, Palawan
Contact No.: 0997-982-3016
Email: cenroquezon@denr.gov.ph

May 30, 2023

MEMORANDUM

FOR : The Community Environment and
Natural Resources Officer
Quezon, Palawan


FROM : The Undersigned

SUBJECT : **SUBMISSION OF INVENTORIED, IDENTIFIED AND MAPPED
WATER USER WITHIN THE JURISDICTION OF CENRO
QUEZON, PALAWAN**

In connection to the above-noted subject, hereunder is our report based on ground verification, to wit;

- That the area is within **AGRICULTURAL LAND (A&D)**, as per Project No. 10-C, Block III, of Land Classification Map No. 1582.
- That the establishment is put-up at Bgy. Antipuluan, Narra, Palawan.
- That this business establishment is for recreational purposes.
- That the area is owned by **Ms. Violeta Ynzon** and managed by Ms. Fatima Oris (manager).
- That they had been using water from the Narra Water Works System.
- That the management is draining and cleaning the pool area every day and the discharge water is directly dumped to the sea through installed pipes.
- That the constructed area is within titled property however, Portion of it was already within the Salvage Zone which is clearly in violation to PD 1067 or the "Water Code of the Philippines".

For information, records and further instruction.



DJOANNA D. NATIVIDAD
LMI/ Water Resource Focal


KEITH R. CASTILLO
Forest Technician I



Republic of the Philippines
Department of Environment and Natural Resources
MIMAROPA Region
COMMUNITY ENVIRONMENT AND NATURAL RESOURCES OFFICE
National Highway, Bgy. Alfonso XIII, Quezon, Palawan
Email: cenroquezon@denr.gov.ph

Geotagged photos showing Villa Royal Beach Resort located at Bgy. Antipuluan, Narra, Palawan.



[Handwritten signature]

