



Republic of the Philippines
Department of Environment and Natural Resources
MIMAROPA Region
PROVINCIAL ENVIRONMENT AND NATURAL RESOURCES OFFICE
Bgy. Sta. Monica, Puerto Princesa City, Palawan
Telfax No. (048) 434 - 8791
Email Add: penropalawan@denr.gov.ph

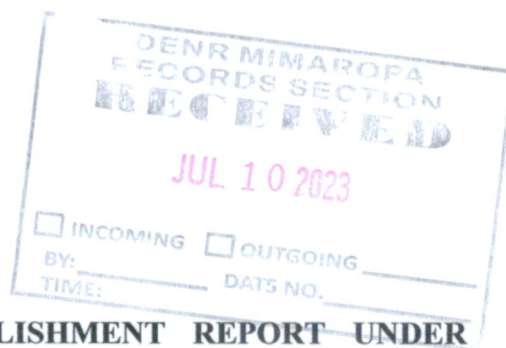
June 27, 2023

MEMORANDUM

FOR : The Regional Executive Director
DENR – MIMAROPA Region
1515 DENR by the Bay Building
Roxas, Blvd., Ermita, Manila

FROM : The Provincial Environment and
Natural Resources Officer

SUBJECT : **SUBMISSION OF ACCOMPLISHMENT REPORT UNDER
WATER RESOURCES UTILIZATION SECTION (WRUS) OF
CENRO CORON, PALAWAN FOR WATER USER
IDENTIFIED**




Forwarded is the Memorandum from CENRO-Coron, Palawan dated June 6, 2023 submitting the report for Water User Inventory for the month of June, 2023.

Report disclosed that they have inventoried and identified one (1) water user (groundwater) located in Barangay Poblacion 5, Coron, Palawan.

Attached are summary report, geo-tagged photos and digitized map for reference.

For information and record.

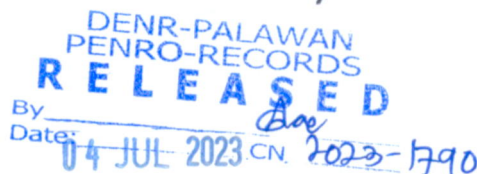
For the PENR Officer:


RONIE B. GANDEZA
OIC-Chief, Technical Services Division
In-Charge, Office of the PENRO

Cc:

CENRO-Coron, Palawan

TSD/File *kkva
Doc. Ref. No. 2023-5556





June 6, 2023

MEMORANDUM

FOR : **The Regional Executive Director**
DENR MIMAROPA Region
1515 L&S Bldg. By the Bay, Roxas Blvd.
Brgy. 668, Ermita, Manila

ATTN : **The Chief,**
License, Patents and Deeds division (LPDD).

THRU : **The Provincial Environment and
Natural Resources Officer**

FROM : **The OIC- Community Environment and
Natural Resources Officer**

SUBJECT : **SUBMISSION OF ACCOMPLISHMENT REPORT UNDER WATER
RESOURCES UTILIZATION SECTION (WRUS) OF CENRO
CORON, PALAWAN FOR WATER USER INVENTORY REPORT.**

DENR PENRO
PALAWAN RECORDS
RECEIVED
BY:
DATE: 06-02-2023 DN 23-5556

Respectfully submitted herewith are the **WATER USER INVENTORY** by the DENR-CENRO Coron, for the Month of June, 2023, to wit;

1. **ONE MORE HOSTEL Corp. (OUTPOST)**, (Ground Water/ Deep well)
Represented by Mr. Kim Patrick Cariaso of Lot 14, Block- 3 Avenue, Pacita Complex- I, phase 3A, San Vicente, San Pedro, Laguna.


| Location: | Name of Source: | Coordinates: | |
|--|-----------------------------------|--------------|----------------|
| | | Latitude | Longitude |
| Barangay Poblacion 5, Coron, Palawan. | Outpost Deep well Ground water | 12 0' 20'' N | 120 11' 56'' E |
| | | | |

Attached are the Summary of Water User Inventory Report, together with Geotagged pictures, GIS generated maps of being applied for Water Permit application at National Water Resource Board (NWRB) including the Memorandum report.

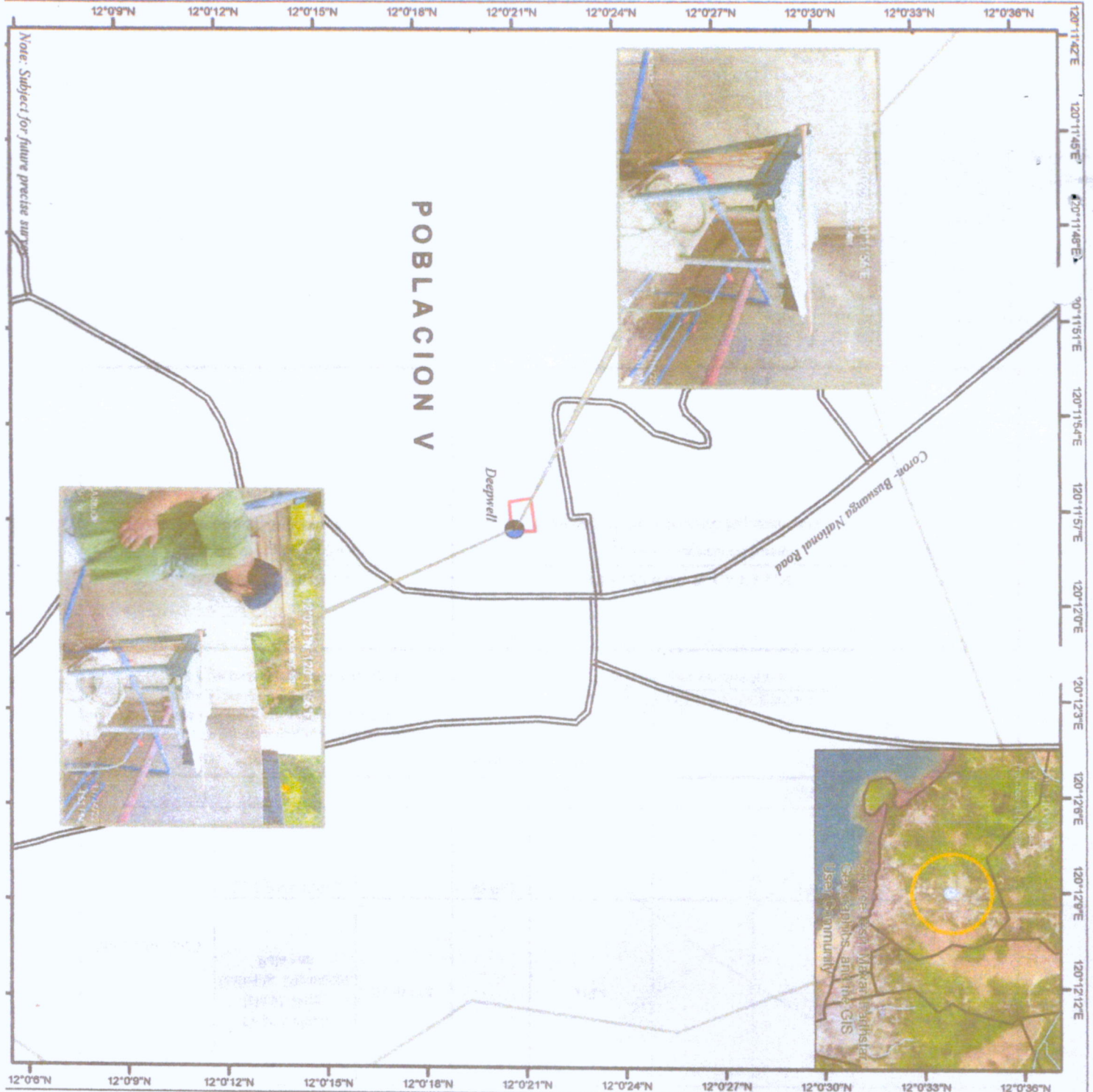
For information, record and further instruction, if any.




RODNEY G. VERIAN
OIC CENRO



Geotagged photos showing Out Post Deep Well applied for water permit application at MWRB (WPA) located at Brgy 5, Coron Palawan.



**MAP SHOWING THE INVENTORIED WATER USER
(ONE MORE HOSTEL CORPORATION) LOCATED AT
BARANGAY POBLACION V, CORON, PALAWAN**




Projection: Universal Transverse Mercator-Zone 50 (N)
Datum: World Geodetic System 1984 (WGS84)

- Legend**
- Identified Water Source (Deepwell)
 - Lot 2, Pag-4A-000006 (Plan F-62504)
 - Rivers & creeks
 - Road
 - Barangay Boundary

GEOGRAPHICAL COORDINATES

Deepwell
Latitude : 12° 01' 20.830" N
Longitude : 120° 11' 59.991" E



Prepared by:

ARIEL DELIN II
Forest Technician II/GIS Focal

Checked and Verified by:

TIMOTHY JEROME T. PANILILIO
LMO I/WRUS Focal Person

Attested by:

ARNEL D. CABANILLAS
Land Mgt. Officer II/in-Charge, RPS

Note: Subject for future precise survey




June 6, 2023

SUMMARY OF WATER USER INVENTORY REPORT

DENR REGION IV-MIMAROPA

| No. | Name of Water User/Establishment/Company/Cooperative etc. | Location of Water Source | | | | | Type of Water Source: Surface water and Ground water. | Name of Water Sources | Purpose | WPA/ Conditiona l Water Permit no. |
|-----|---|--------------------------|--------------|---------------------------|------------|-------------|--|-----------------------|-------------------|---|
| | | Business Address: | | Geographical Coordinates: | | | | | | |
| | | Barangay | Municipality | Province | Latitude | Longitude | | | | |
| 1. | ONE MORE HOSTEL CORPORATION (OUTPOST). | Poblacion-5 | Coron | Palawan | 12°0' 20"N | 120°11'56"E | Deep well (Ground water) | Outpost Deep well | Domestic use Only | None |
| 2. | | | | | | | | | | |

Submitted by:


TIMOTHY JEROME PANLILIO
LMO-I / WRUS Focal person

Name of Water Source/s: River, Creek, Lagoon, Sea, Lakes, Deep well, Shallow Well, Spring Etc.
(Specify Source Name, if any e.g. Angat River, Bukal Spring, Laguna Lake, Etc.



June 6, 2023

MEMORANDUM

FOR : The Regional Executive Director
DENR MIMAROPA Region
1515 L&S Bldg. By the Bay, Roxas Blvd.
Brgy. 668, Ermita, Manila

ATTN : The Chief,
License, Patents and Deeds division (LPDD).

THRU : The Provincial Environment and
Natural Resources Officer

FROM : The OIC- Community Environment and
Natural Resources Officer

SUBJECT : SUBMISSION OF ACCOMPLISHMENT REPORT UNDER WATER
RESOURCES UTILIZATION SECTION (WRUS) OF CENRO
CORON, PALAWAN FOR WATER USER INVENTORY REPORT.

DENR PENRO
PALAWAN RECORDS
RECEIVED

BY: [Signature]
DATE: 06-06-2023 DN 23-5556

Respectfully submitted herewith are the **WATER USER INVENTORY** by the DENR-CENRO Coron, for the Month of June, 2023, to wit;

1. **ONE MORE HOSTEL Corp. (OUTPOST)**, (Ground Water/ Deep well)
Represented by Mr. Kim Patrick Cariaso of Lot 14, Block- 3 Avenue, Pacita Complex- I, phase 3A, San Vicente, San Pedro, Laguna.


| Location: | Name of Source: | Coordinates: | |
|--|-----------------------------------|--------------|----------------|
| | | Latitude | Longitude |
| Barangay Poblacion 5, Coron, Palawan. | Outpost Deep well Ground water | 12 0' 20'' N | 120 11' 56'' E |
| | | | |

Attached are the Summary of Water User Inventory Report, together with Geotagged pictures, GIS generated maps of being applied for Water Permit application at National Water Resource Board (NWRB) including the Memorandum report.

For information, record and further instruction, if any.

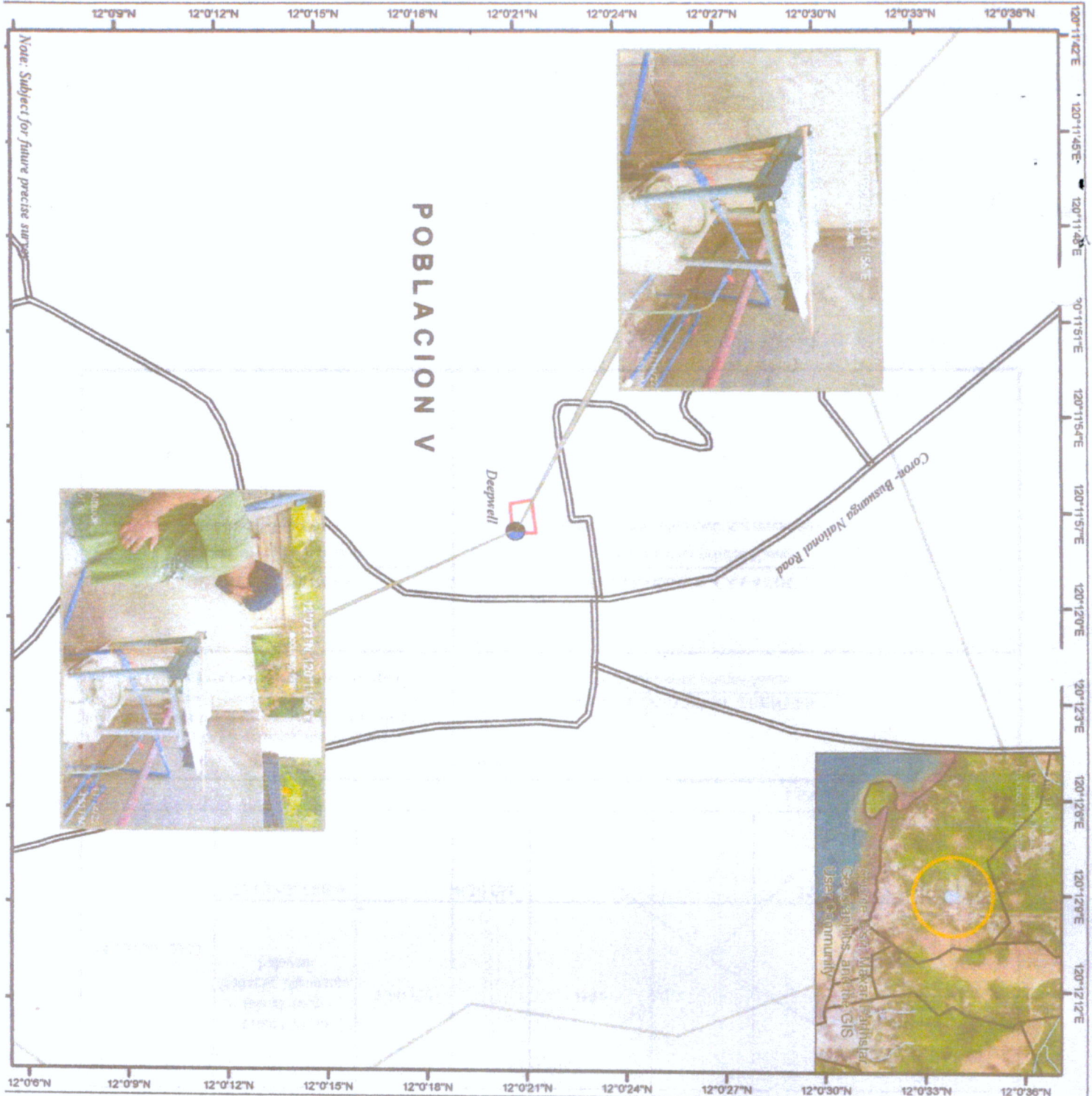


[Signature]
RODNEY G. VERIAN
OIC CENRO




Geotagged photos showing Out Post Deep Well applied for water permit application at NWRB (WPA) located at Brgy 5, Coron Palawan.

[Handwritten signature]



**MAP SHOWING THE INVENTORIED WATER USER
(ONE MORE HOSTEL CORPORATION) LOCATED AT
BARANGAY POBLACION V, CORON, PALAWAN**



Projection: Universal Transverse Mercator-Zone 50 (N)
Datum: World Geodetic System 1984 (WGS84)

- Legend**
- Identified Water Source (Deepwell)
 - Lot 2, Psd-4A-000006 (Plan F-62504)
 - Rivers & creeks
 - Road
 - Barangay Boundary

GEOGRAPHICAL COORDINATES

Deepwell
Latitude: 12° 0' 20.830" N
Longitude: 120° 11' 55.881" E

Republic of the Philippines
Department of Environment and Natural Resources
MILAKROPA Region
Community Environment and Natural Resources Office
Province of Palawan

Prepared by:

ARIEL D. DEBELIN II
Forest Technician II/GIS Focal

Checked and Verified by:

TIMOTHY JEROME T. PANILLO
LMO I/WRUS Focal Person

Attested by:

ARNEL D. CABANILLAS
Land Mgt. Officer II/In-Charge, RPS

Note: Subject for future precise survey



June 6, 2023

SUMMARY OF WATER USER INVENTORY REPORT

DENR REGION IV-MIMAROPA

| No. | Name of Water User/Establishment/Company/Cooperative etc. | Location of Water Source | | | | | Type of Water Source: Surface water and Ground water. | Name of Water Sources | Purpose | WPA/ Conditional Water Permit no. |
|-----|---|--------------------------|--------------|----------|---------------------------|-------------|--|-----------------------|-------------------|--------------------------------------|
| | | Business Address: | | | Geographical Coordinates: | | | | | |
| | | Barangay | Municipality | Province | Latitude | Longitude | | | | |
| 1. | ONE MORE HOSTEL CORPORATION (OUTPOST). | Poblacion-5 | Coron | Palawan | 12°0' 20"N | 120°11'56"E | Deep well (Ground water) | Outpost Deep well | Domestic use Only | None |
| 2. | | | | | | | | | | |

Submitted by:


TIMOTHY JEROME PANLILIO
LMO-1 / WRUS Focal person

Name of Water Source/s: River, Creek, Lagoon, Sea, Lakes, Deep well, Shallow Well, Spring Etc.
(Specify Source Name, if any e.g. Angat River, Bukal Spring, Laguna Lake, Etc.



June 6, 2023

MEMORANDUM

FOR : **The Regional Executive Director**
DENR MIMAROPA Region
1515 L&S Bldg. By the Bay, Roxas Blvd.
Brgy. 668, Ermita, Manila

ATTN : **The Chief,**
License, Patents and Deeds division (LPDD).

THRU : **The Provincial Environment and**
Natural Resources Officer

FROM : **The OIC- Community Environment and**
Natural Resources Officer

SUBJECT : **SUBMISSION OF ACCOMPLISHMENT REPORT UNDER WATER**
RESOURCES UTILIZATION SECTION (WRUS) OF CENRO
CORON, PALAWAN FOR WATER USER INVENTORY REPORT.

DENR PENR
PALAWAN RECORDS
RECEIVED
BY: [Signature]
DATE: 6-22-2023 CN 23-5556

Respectfully submitted herewith are the ***WATER USER INVENTORY*** by the DENR-CENRO Coron, for the Month of June, 2023, to wit;

- 1. **ONE MORE HOSTEL Corp. (OUTPOST)**, (Ground Water/ Deep well)
Represented by Mr. Kim Patrick Cariaso of Lot 14, Block- 3 Avenue, Pacita Complex- I, phase 3A, San Vicente, San Pedro, Laguna.

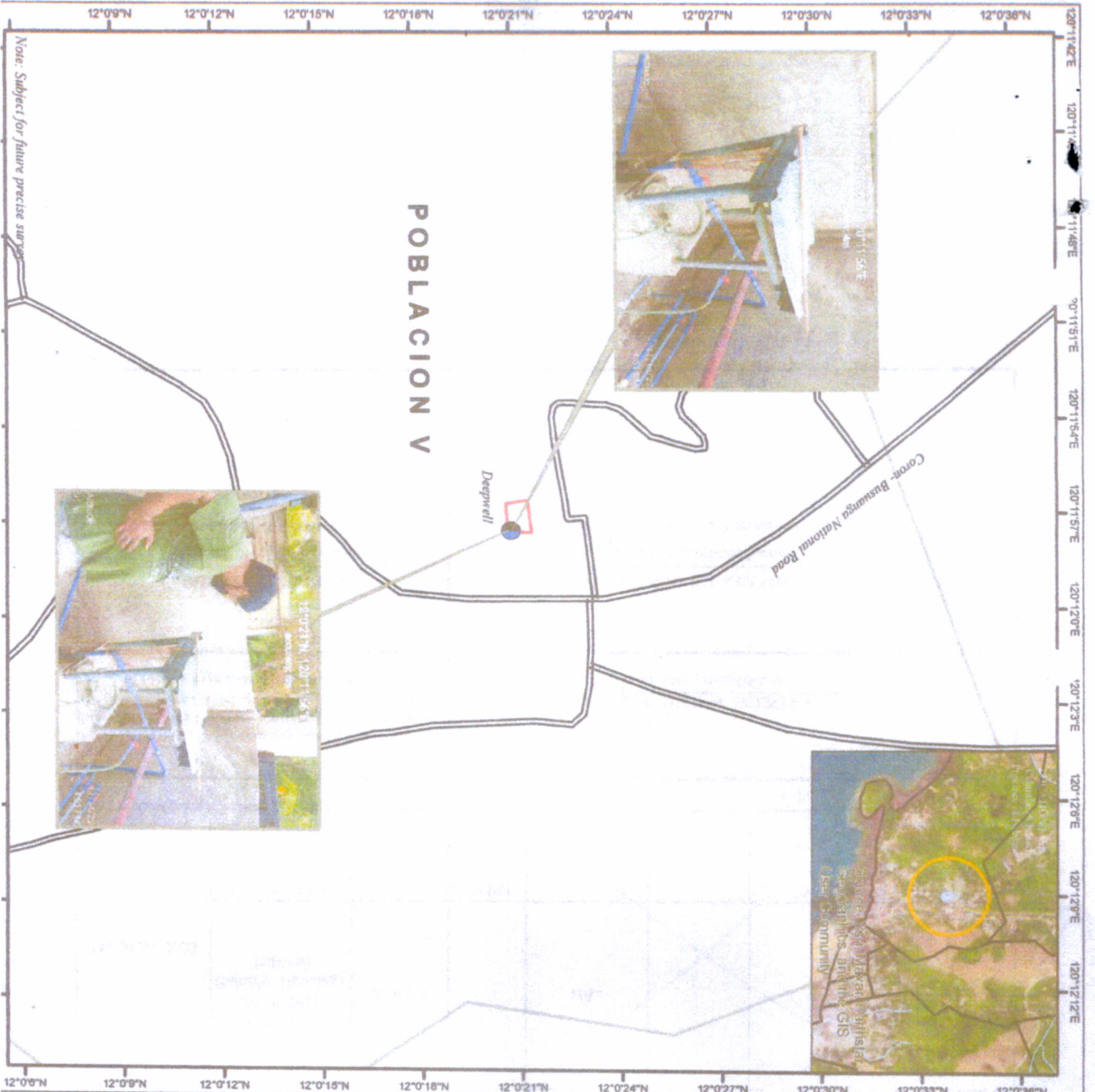
| Location: | Name of Source: | Coordinates: | |
|--|-----------------------------------|--------------|----------------|
| | | Latitude | Longitude |
| Barangay Poblacion 5, Coron, Palawan. | Outpost Deep well Ground water | 12 0' 20'' N | 120 11' 56'' E |
| | | | |

Attached are the Summary of Water User Inventory Report, together with Geotagged pictures, GIS generated maps of being applied for Water Permit application at National Water Resource Board (NWRB) including the Memorandum report.


For information, record and further instruction, if any.



[Signature]
RODNEY G. VERIAN
OIC CENRO



**MAP SHOWING THE INVENTORIED WATER USER
(ONE MORE HOSTEL CORPORATION) LOCATED AT
BARANGAY POBLACION V, CORON, PALAWAN**



Projection: Universal Transverse Mercator-Zone 50 (N)
Datum: World Geodetic System 1984 (WGS84)

Legend

- Identified Water Source (Deepwell)
- Lot 2, Pad-4A-000006 (Plan F-62504)
- Rivers & creeks
- Road
- Barangay Boundary

GEOGRAPHICAL COORDINATES

Deepwell
Latitude : 12° 01' 20.830" N
Longitude : 120° 11' 55.981" E



Republic of the Philippines
Department of Environment and Natural Resources
MIMAROPA Region
Community Environment and Natural Resources Office
Province of Palawan

Prepared by:

ARIBERIN II
Forest Technician II/GIS Focal

Checked and Verified by:

TIMOTHY JEROME T. PANLILIO
LMO I/W/US Focal Person

Attested by:

ARNEL D. CABANILLAS
Land Mgt. Officer II/In-Charge, RPS

Note: Subject for future precise survey




June 6, 2023

SUMMARY OF WATER USER INVENTORY REPORT

DENR REGION IV-MIMAROPA

| No. | Name of Water User/Establishment/Company/Cooperative etc. | Location of Water Source | | | | | Type of Water Source: Surface water and Ground water. | Name of Water Sources | Purpose | WPA/ Conditional Water Permit no. |
|-----|---|--------------------------|--------------|----------|------------|-------------|--|-----------------------|-------------------|--------------------------------------|
| | | Business Address: | | | | | | | | |
| | | Barangay | Municipality | Province | Latitude | Longitude | | | | |
| 1. | ONE MORE HOSTEL CORPORATION (OUTPOST). | Poblacion-5 | Coron | Palawan | 12°0' 20"N | 120°11'56"E | Deep well (Ground water) | Outpost Deep well | Domestic use Only | None |
| 2. | | | | | | | | | | |

Submitted by:


TIMOTHY JEROME PANLILIO
LMO-I / WRUS Focal person

Name of Water Source/s: River, Creek, Lagoon, Sea, Lakes, Deep well, Shallow Well, Spring Etc.
(Specify Source Name, if any e.g. Angat River, Bukal Spring, Laguna Lake, Etc.