



Republic of the Philippines
Department of Environment and Natural Resources
MIMAROPA Region
PROVINCIAL ENVIRONMENT AND NATURAL RESOURCES OFFICE
Bgy. Sta. Monica, Puerto Princesa City, Palawan
Telfax No. (048) 434 - 8791
Email Add: penropalawan@denr.gov.ph

June 30, 2023

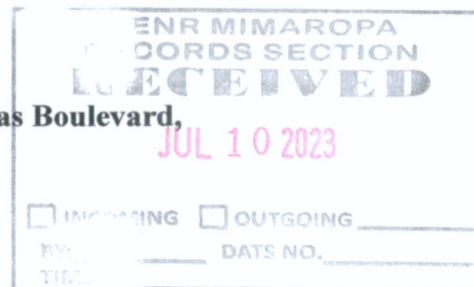
MEMORANDUM

FOR : The Regional Executive Director
DENR MIMAROPA Region
1515 DENR By the Bay Building, Roxas Boulevard,
Barangay 668, Ermita, Manila

THRU : The OIC, ARD for Technical Services

FROM : The Provincial Environment and
Natural Resources Officer

SUBJECT : SUBMISSION OF LAWIN PATROL PLAN OF CENRO
PUERTO PRINCESA FOR THE THIRD (3RD) QUARTER OF
CY 2023



Respectfully forwarded is the memorandum of CENRO Puerto Princesa, Palawan dated June 26, 2023 relative the above subject.

Per memorandum, CENRO Puerto Princesa has a total target of 150 km for LAWIN patrolling covering an area of approximately 440 hectares for 3rd Quarter of CY 2023.

For information and further instruction.

FELIZARDO B. CAYATOC

DENR-PALAWAN
PENRO-RECORDS
RELEASED

By *Doc*
Date: 04 JUL 2023 2023-1795

Copy Furnished:
CENRO Puerto Princesa, Palawan
<cenropuertoprincesa@denr.gov.ph>
KVE/MES Doc. No. 2023-5690



Republic of the Philippines
Department of Environment and Natural Resources
COMMUNITY ENVIRONMENT AND NATURAL RESOURCES OFFICE
PUERTO PRINCESA CITY
South National Highway, Bgy. Sta. Monica Puerto Princesa City
Email Address: cenropuertoprincesa@denr.gov.ph
Tel. Fax No.: (048) 717-0702

June 26, 2023

MEMORANDUM

FOR : The Regional Executive Director
DENR IV-B, MIMAROPA
1515 L&S Building Roxas Boulevard
Ermita, Manila

THRU : The Provincial Environment and Natural Resources Officer
Bgy. Sta. Monica, Puerto Princesa City

FROM : The OIC-Community Environment and Natural Resources Officer

SUBJECT : **SUBMISSION OF LAWIN PATROL PLAN OF CENRO
PUERTO PRINCESA FOR THE THIRD (3RD) QUARTER OF
CY 2023**

DENR PENR
PALAWAN RECORDS
RECEIVED
BY: *[Signature]*
DATE: *06-26-23* ON *23-5690*

Respectfully submitting the LAWIN Patrol Plan for July to September 2023 of CENRO Puerto Princesa.

Please be informed that CENRO Puerto Princesa is composed of two sectors with a total fifteen (15) Lawin patrollers. The North Sector (with approximately 100,000 hectares of natural forest and 406.13 hectares of NGP graduated areas) is under the leadership of Team Leader FR Reymond S. Luna and FR Neil James Verzosa. While the South Sector (with approximately 83,000 hectares of natural forest and 979.65 NGP graduated areas) is under the leadership by Team Leader FT1 Rommel Adato and FR Roldan Mercado. The north and south sectors is under by Forest Protection & Law Enforcement, In-Charge, Chief, MES For. II Dennis Aldrin O. Velasco

A total area of 188, 561.77 hectares is planned target for LAWIN patrol. Based on the approved Work and Financial Plan (WFP) 2023, the total distance to be patrol is six hundred (600 km) kilometers.

For information and record.

MES/RCS

DENR MIMAROPA REGION
CENRO PUERTO PRINCESA
RECEIVED
NO: *1464*
DATE: *06-26-23*
BY: *[Signature]*

[Signature]
PEDRO A. VELASCO
OIC-CENRO

South National Highway, Bgy. Sta. Monica
Puerto Princesa City
Email Address: cenropchuc@yahoo.com
Tel Fax No.: (048) 433-0660

PATROL PLAN FOR THE NATURAL FOREST IN CENRO PUERTO PRINCESA CITY

For Third Quarter, CY 2023

GENERAL DATA

Size of natural forest area (ha):	188, 561.77
Conservation targets	Forest loss will be reduced by 6% per year starting 2017. Maintain the water quality of rivers, streams, lakes, wetlands and other water bodies within the next five years to guarantee sufficient supply of clean water for both rural and urban areas. Maintain the remaining natural forest and residual forests to serve as habitat and breeding grounds for the endemic species specially those identified as indicator species. The visibility of the patrollers will be increased to raise the awareness of the community regarding environmental issues and concerns.
Target patrol distance (km) per Quarter	150
Target barangays and municipalities to be covered within the period	Barangay Cabigaan, Barake, Culandandum, Apurawan, Ramon Magsaysay, Sagpangan & Iraan in Aborlan, Palawan and Barangay Montible, Napsan, Bagong Bayan, Simpocan, Sta. Lourdes, Bacungan, Bahile, Buenavista, Tagabinet, Cabayugan, Babuyan, Maoyon, Manalo, Binduyan, Langogan & Irawan in Puerto Princesa City.
Approximate area of natural forest in the target area to be covered within period (ha)	440
Period covered by this plan	July to September 2023
Name of Patrol organizer	Forester Dennis Aldrin O. Velasco

NAME OF PATROLLERS AND EXPERTISE

Number	NAME	Expertise (threats monitoring or indicator species monitoring)	Position (FR, FT, Forester)	Employment status (JO, permanent)	Qualified to conduct patrolling	Present in this workshop (yes or no?)
1	Velasco, Dennis Aldrim	Threats monitoring	Forester II	Permanent	Yes	Yes
2	Gregas, Arjay	Threats monitoring	Forester I	Permanent	Yes	Yes
3	Ardais, Maridol Jr.	Threats monitoring	Forest Technician I	Permanent	Yes	No
4	Adato, Rommel	Threats monitoring	Forest Technician I	Permanent	Yes	Yes
5	Polido, Michael	Threats monitoring	Forest Ranger	Permanent	Yes	Yes
6	Luna, Reymund	Threats monitoring	Forest Technician I	Permanent	Yes	No
7	Sapalo, Raymund	Threats monitoring	Forest Ranger	Permanent	Yes	No
8	Beatingo, Stephen Ker	Threats monitoring	Forest Ranger	Permanent	Yes	No
9	Mercado, Roldan	Threats monitoring	Forest Ranger	Permanent	Yes	No
10	Domondon, Ryan	Threats monitoring	Forest Ranger	Permanent	Yes	No
11	Cadaro, Al	Threats monitoring	Forest Protection Officer	Job Order	Yes	No
12	Escubin, Bonifacio	Threats monitoring	Forest Protection Officer	Job Order	Yes	No
13	Guillaran, Edwin	Threats monitoring	Forest Protection Officer	Job Order	Yes	No
14	Delos Angeles, Noel	Threats monitoring	Forest Protection Officer	Job Order	Yes	No
15	Portka, Argie	Threats monitoring	Forest Protection Officer	Job Order	Yes	No

NAMES OF VOLUNTEER PATROLLERS

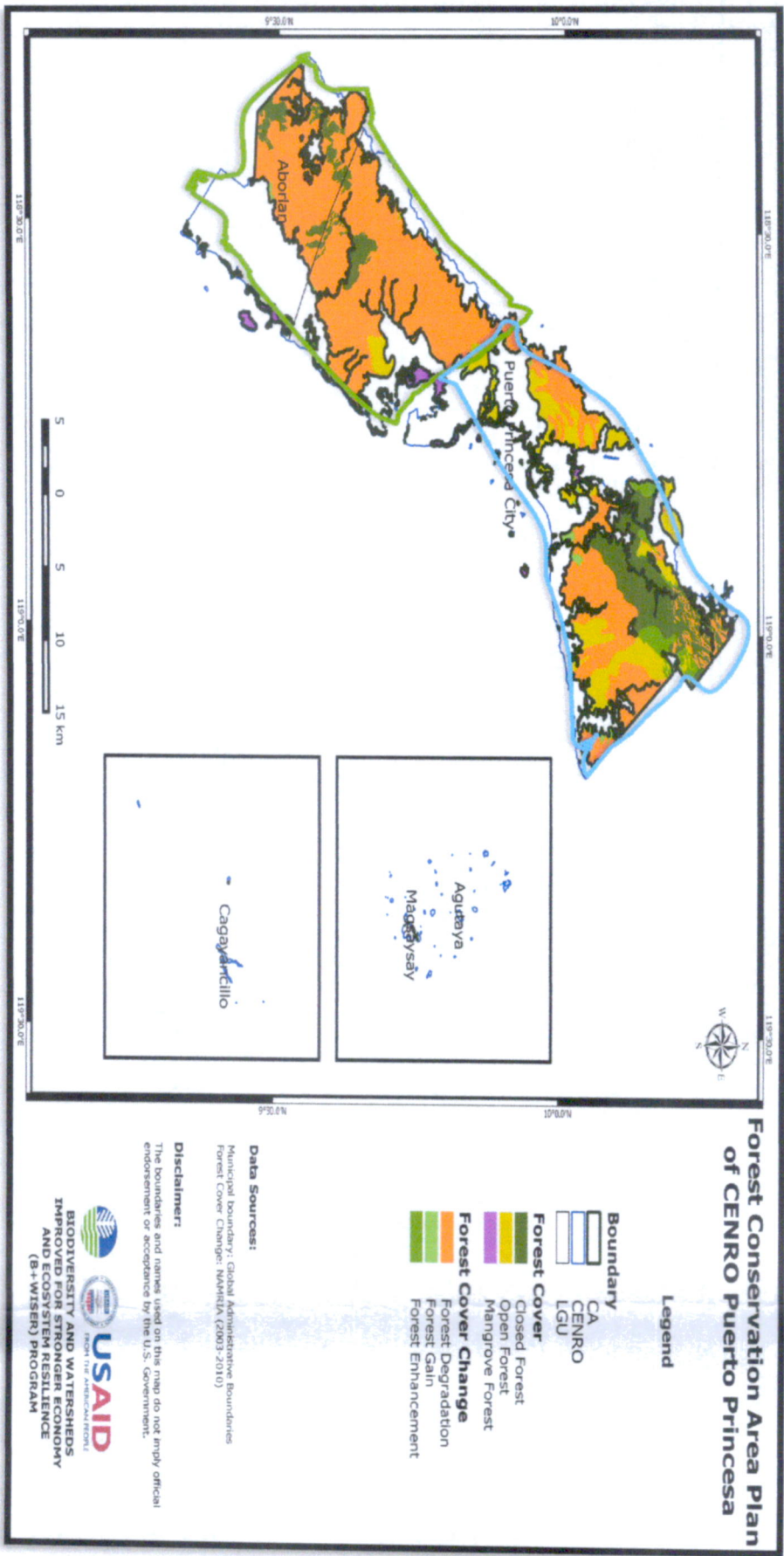
[illegible]

PATROL SECTORS

Patrol sectors	Name of sitio, barangay, municipality covered by sector	Approximate area of natural forest in the sector (ha)	Target threats to be recorded and addressed in the patrol sector	Target indicator species
1	Apo-Aporawan, Ramon Magsaysay, Iraan, Apoc-Apoc, Cabilagan, Barake, Sagpangan, Isaub, Culandanum, Apurawan, Kamuning, Inagawan, Inagawan-Sub, Luzviminda, Montible, Iwahig, Irawan, Napsan, Bagong Bayan	88,000	Annual & perennial farming, charcoal, cutting of trees, fire, hunting, garbage, hut or house and other infrastructure, invasive species, landslide and mudslide, livestock & poultry farming, logging trail, mining and quarrying, non-timber forest product poach, pests and diseases, slash and burn farming (kaingin), typhoon-related threats	Citrine Canary-Flycatcher, Falcated Wren-babbler, Palawan Hornbill, Palawan Peacock-pheasant, Red-bellied Pitta, Palawan Bearcat, Palawan Bearded Pig, Palawan Porcupine, Palawan Stink Badger, Philippine Pangolin, Palawan Water Monitor Lizard
2	Irawan, Simpocan, Sta. Lourdes, Bacungan, Bahile, Buenavista, Tagabinet, Cabayugan, New Pangangan, Maoyon, Babuyan, San Rafael, Tanabag, Concepcion, Binduyan, Langogan, Manalo,	100,000	Annual & perennial farming, charcoal, cutting of trees, fire, hunting, garbage, hut or house and other infrastructure, invasive species, landslide and mudslide, livestock & poultry farming, logging trail, mining and quarrying, non-timber forest product poach, pests and diseases, slash and burn farming (kaingin), typhoon-related threats	Citrine Canary-Flycatcher, Falcated Wren-babbler, Palawan Hornbill, Palawan Peacock-pheasant, Red-bellied Pitta, Palawan Bearcat, Palawan Bearded Pig, Palawan Porcupine, Palawan Stink Badger, Philippine Pangolin, Palawan Water Monitor Lizard

PATROL SECTORS

Insert indicative squares/rectangles in the targeted patrol sectors



PATROL TEAMS

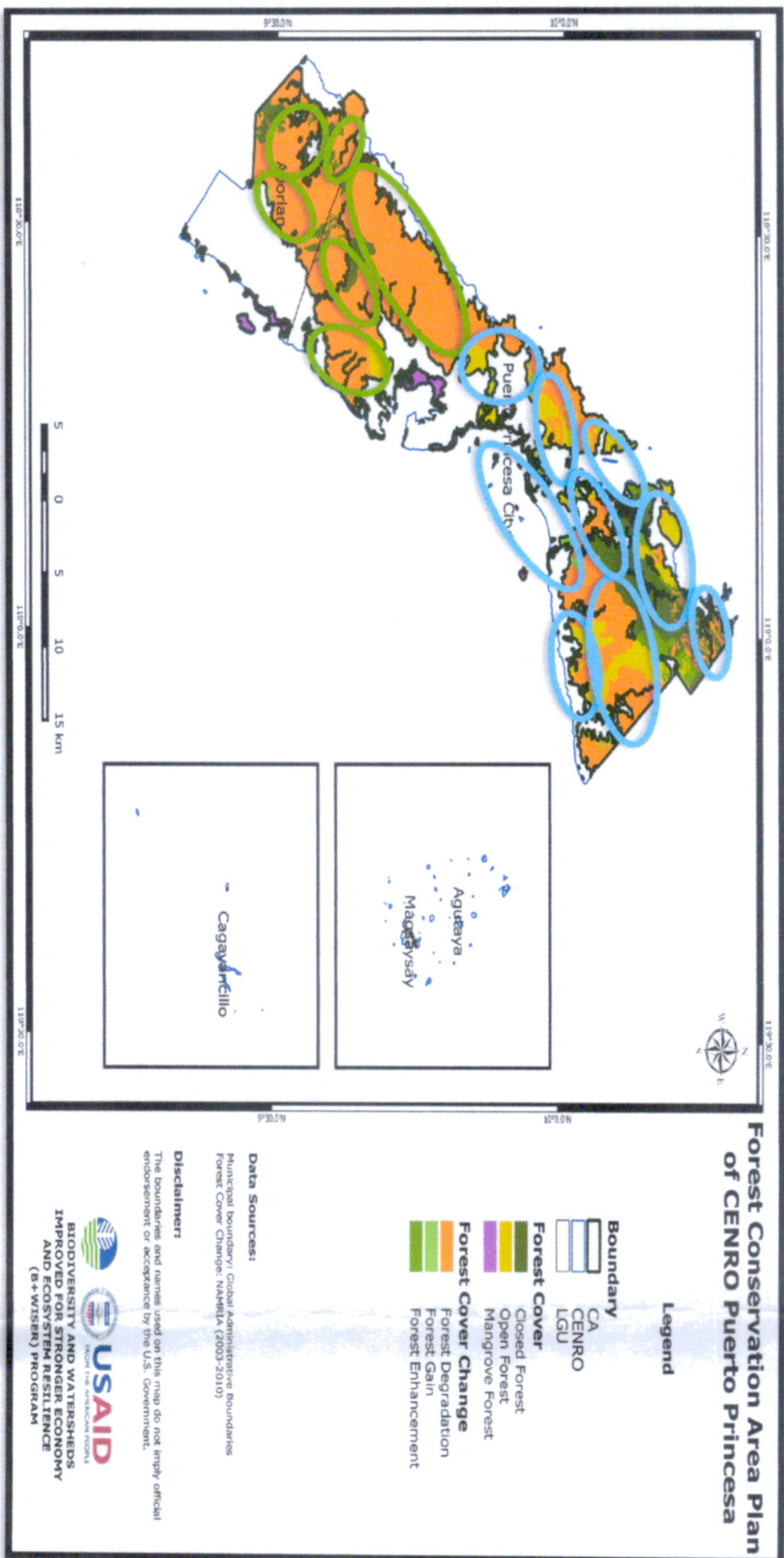
Number	Office	Name of forest rangers, other DENR staff and volunteers who will conduct regular patrolling	Expertise (threats monitoring or indicator species monitoring)	Qualified?	Present in workshop	Sector assignment	Team leader	Recorder
1	DENR	Velasco, Dennis Aldrin	Threats monitoring	Yes	No	Sector 1	X	
2	DENR	Gregas, Arjay	Threats monitoring	Yes	Yes	Sector 1		
3	DENR	Ardaiz, Maridol Jr.	Threats monitoring	Yes	Yes	Sector 1		
4	DENR	Adato, Rommel	Threats monitoring	Yes	No	Sector 1	X	
5	DENR	Polido, Michael	Threats monitoring	Yes	No	Sector 1		
6	DENR	Luna, Reymund	Threats monitoring	Yes	Yes	Sector 1		
7	DENR	Sapalo, Raymund	Threats monitoring	Yes	Yes	Sector 1		X
8	DENR	Beatingo, Stephen Ker	Threats monitoring	Yes	Yes	Sector 1		
9	DENR	Mercado, Roldan	Threats monitoring	Yes	Yes	Sector 2	X	
10	DENR	Domondon, Ryan	Threats monitoring	Yes	No	Sector 2	X	
11	DENR	Cadaro, Al	Threats monitoring	Yes	No	Sector 2		
12	DENR	Escubin, Bonifacio	Threats monitoring	Yes	No	Sector 2		X
13	DENR	Guillaran, Edwin	Threats monitoring	Yes	No	Sector 2		X
14	DENR	Delos Angeles, Noel	Threats monitoring	#REF!	No	Sector 2		
15	DENR	Porta, Argie	Threats monitoring	Yes	No	Sector 2		

SCHEDULE OF PATROLS, TEAMS AND ROUTES ASSIGNMENT FOR THE PERIOD

Month	Week	Team (indicate number)	Activity/Type of patrol (threats focused or indicator species-focused, or coordination/response)	Specific routes (name sector number and specific sitio or barangay and municipality)	Target distance (km)
July	Week 1	Team 2	Threats focused	Sector 1: Bgy. Cabigaan, Aborlan	6.00
July	Week 1	Team 1	Threats focused	Sector 2: Bgy. Bacungan, PPC	9.00
July	Week 2	Team 1	Threats focused	Sector 1: Bgy. So. Daan, Apurawan, Aborlan	10.00
July	Week 2	Team 2	Threats focused	Sector 2: Bgy. Sagpangan, Aborlan	6.00
July	Week 3	Team 1	Threats focused	Sector 1 Brgy. Simpocan, PPC	6.00
July	Week 3	Team 1	Threats focused	Sector 1 Brgy. Culandanum, Aborlan	6.00
July	Week 4	Team 1	Threats focused	Sector 2: Bgy. Montible-Napsan, PPC	15.00
July	Week 4	Team 2	Threats focused	Sector 2: Bgy. Maryugon-Tagabenit, PPC	12.00
August	Week 1	Team 1	Indicator species-focused	Sector 1: Bgy. Cabigaan & Barake, Aborlan	12.00
August	Week 1	Team 2	Indicator species-focused	Sector 2: Bgy. Cabayugan, PPC	6.00
August	Week 2	Team 1	Threats focused	Sector 1: Bgy. Iraan, Aborlan	6.00
August	Week 2	Team 2	Threats focused	Sector 2: Bgy. Maoyon, PPC	8.00
August	Week 3	Team 1	Threats focused	Sector 1: Bgy. Sta. Lourdes, Aborlan	7.00
August	Week 3	Team 2	Threats focused	Sector 2: Bgy. Babuyan, PPC	6.00
August	Week 4	Team 1	Indicator species-focused	Sector 1: Bgy. Binduyan, PPC	6.00
August	Week 4	Team 1	Indicator species-focused	Sector 2: Bgy. Langogan, PPC	6.00
September	Week 1	Team 2	Threats focused	Sector 1: Bgy. Ramon Magsaysay, Aborlan	7.00
September	Week 1	Team 2	Threats focused	Sector 2: Bgy. Bacungan, PPC	6.00
September	Week 2	Team 2	Threats focused	Sector 1: Bgy. Apurawan, Aborlan	10.00
September	Week 2	Team 1	Threats focused	Sector 2: Bgy. Tagabinet, PPC	6.00
September	Week 3	Team 2	Indicator species-focused	Sector 1: Bgy. Sagpangan, Aborlan	6.00
September	Week 3	Team 1	Indicator species-focused	Sector 2: Bgy. Sta. Lourdes, PPC	6.00
September	Week 4	Team 1	Threats focused	Sector 1: Bgy. Simpocan, PPC	7.00
September	Week 4	Team 2	Threats focused	Sector 2: Bgy. Irawan, PPC	7.00

PATROL MAP

Insert circles in the targeted patrol area for the entire planning period (quarter) for each team



- Legend**
- Team 2 threats/ indicator species focused
 - Team 1 threats/ indicator species focused