



Republic of the Philippines
Department of Environment and Natural Resources
MIMAROPA Region
PROVINCIAL ENVIRONMENT AND NATURAL RESOURCES OFFICE
Bgy. Sta. Monica, Puerto Princesa City, Palawan
Telfax No. (048) 434 - 8791
Email Add: penropalawan@denr.gov.ph


June 27, 2023

MEMORANDUM

FOR : The Regional Executive Director
DENR – MIMAROPA Region
1515 DENR by the Bay Building
Roxas, Blvd., Ermita, Manila

FROM : The Provincial Environment and
Natural Resources Officer

SUBJECT : **SUBMISSION OF ACCOMPLISHMENT REPORT UNDER
WATER RESOURCES UTILIZATION SECTION (WRUS) OF
CENRO CORON, PALAWAN FOR WATER SOURCE
IDENTIFIED**




Forwarded is the Memorandum from CENRO-Coron, Palawan dated June 6, 2023 submitting the report for Water Source Identified for the month of June, 2023.

Report disclosed that they have inventoried and identified one (1) water source (groundwater) located in Barangay Poblacion 5, Coron, Palawan.

Attached are summary report, geo-tagged photos and digitized map for reference.

For information and record.

For the PENR Officer:


RONIE B. GANDEZA
OIC-Chief, Technical Services Division
In-Charge, Office of the PENRO

cc:
CENRO, Coron, Palawan
TSD/File *kkva
Doc. Ref. No. 2023-5555


DENR-PALAWAN
PENRO-RECORDS
RELEASED
By 
Date **04 JUL 2023** CN **2023-1803 Gae**



June 6, 2023

MEMORANDUM

FOR : **The Regional Executive Director**
DENR MIMAROPA Region
1515 L&S Bldg. By the Bay, Roxas Boulevard,
Brgy. 668, Ermita, Manila

ATTN : **The Chief,**
License, Patents and Deeds Division (LPDD).

THRU : **The Provincial Environment and**
Natural Resources Officer

FROM : **The OIC Community Environment and**
Natural Resources Officer

SUBJECT : **SUBMISSION OF ACCOMPLISHMENT REPORT UNDER WATER**
RESOURCES UTILIZATION SECTION (WRUS) OF CENRO
CORON, PALAWAN FOR WATER SOURCE IDENTIFIED.

DENR PENRO
PALAWAN RECORDS
RECEIVED
BY:
DATE: 06-22-2023 **CN 23-555**

Respectfully submitted herewith are the **WATER SOURCE IDENTIFIED** by the DENR-CENRO Coron, for the Month of June, 2023, to wit;

1. **ONE MORE HOSTEL Corp. (OUTPOST)**, (Ground water / Deep well) Represented by Mr. Kim Patrick Cariaso of Lot 14, Block-3 Avenue, Pacita Complex-I, San Vicente, San Pedro Laguna.

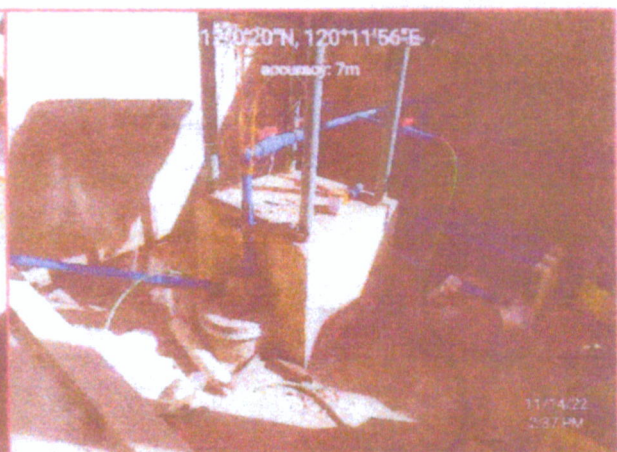
Location:	Name of Source:	Coordinates:	
		Latitude	Longitude
Barangay poblacion 5, Coron, Palawan.	Outpost Deep Well / Ground water	12 0' 20'' N	120 11' 56'' E

Attached herewith are the Inventory of Water Source Identified, Geotagged pictures and GIS generated maps for water source for Outpost Hostel (Deep Well/Ground water) being submitted and applied for Water Permit Application (WPA) at National Water Resource Board (NWRB) including the Memorandum report.

For information, record and further action, if any.



RODNEY G. VERIAN
OIC-CENRO



Geotagged photos showing Out Post Deep Well applied for water permit application at NWRB (WPA) located at Brgy 5, Coron Palawan.



Inventory of water Source:

June 6, 2023

INVENTORY OF SPRING

DENR Region IV-MIMAROPA:

No.	Name of Spring	Coordinates		Barangay	Municipality	Province	Status
		Latitude	Longitude				
1.							

*Inventory of Water Sources:

Date:

INVENTORY OF WELL/S

DENR Region IV-MIMAROPA

No.	Name of Well (Deep well, Shallow well, Dug well)	Coordinates		Barangay	Municipality /City	Province	Status
		Latitude	Longitude				
1.	One More Hostel Corp.(Outpost)	12 0' 20'' N	120° 11' 56''E.	Poblacion -5	Coron	Palawan	Operational/ Existing
2							

*Inventory of Surface Water:

Date:

INVENTORY OF SURFACE WATER

No.	Name of Surface water: River, Creek, stream, Lake,	Coordinates		Barangay	Municipality /City	Province	Status
		Latitude	Longitude				

Inventoried by:

TIMOTHY JEROME PANLILIO
LMO-I/ WRUS Focal person

QUERUBIN QUINTANA
Forester-II



June 6, 2023

SUBJECT: REPORT ON THE CONDUCT OF INVENTORY ON WATER SOURCE AND USER WITHIN THE AREA OF JURISDICTION OF CORON, PALAWAN.

The OIC- Community Environment
and Natural Resources Officer
Coron, Palawan.



Sir:

In connection with the above-stated subject, respectfully submitted herein report, to wit;
That on April 20, 2023, the undersigned personnel and WRUS focal conducted inventory on water user and water source within the Municipality of Coron, Palawan and gathered with the following data:

Water User Table:

No.	Name of Establishment:	Owner:	Water Source:	Location:	Status:	Remarks:
1.	One More Hostel Corp. (Outpost)	Mr. Kim Patrick Cariaso	Deep Well (ground water)	Brgy. Pob. 5, Coron, Palawan.	Existing and Operational	No Existing water permit
2.						

Water Source Table:

	Water Source:	Latitude:	Longitude:	Location:	Status:
1.	Deep well / Ground water	12 0' 20'' N	120° 11'56'' E	Brgy. Pob. 5, Coron, Palawan	Existing and Operational.
2.					

From the tabulation above, it is informed that both water user and water source inventoried has no existing Water Permit from National water Source Board (NWRB). Please see attached geo-tagged photos for reference.

Prepared By:


TIMOTHY JEROME PANLILIO
LMO-I /WRUS focal person



MAP SHOWING THE IDENTIFIED WATER SOURCE (DEEPMELL) LOCATED AT BARANGAY POBLACION V, CORON, PALAWAN




Projection: Universal Transverse Mercator-Zone 50 (N)
Datum: World Geodetic System 1984 (WGS84)

- Legend**
- Identified Water Source (Deepwell)
 - Rivers & creeks
 - Road
 - Barangay Boundary


GEOGRAPHICAL COORDINATES

Deepwell
Latitude: 12° 01' 20.830" N
Longitude: 120° 11' 56.981" E


Republic of the Philippines
Department of Environment and Natural Resources
MIMAROPA Region
Community Environment and Natural Resources Office
Province of Palawan

Prepared by:

ARNEL D. CABANILLAS II
Forest Technician II/GIS Focal

Checked and Verified by:

TIMOTHY JERMIET T. PANILILIO
LMO I/WRU's Focal Person

Attested by:

ARNEL D. CABANILLAS
Land Mgt. Officer II/In-Charge, RPS

Note: Subject for future precise survey



June 6, 2023

MEMORANDUM

FOR : **The Regional Executive Director**
DENR MIMAROPA Region
1515 L&S Bldg. By the Bay, Roxas Boulevard,
Brgy. 668, Ermita, Manila

ATTN : **The Chief,**
License, Patents and Deeds Division (LPDD).

THRU : **The Provincial Environment and**
Natural Resources Officer

FROM : **The OIC Community Environment and**
Natural Resources Officer

SUBJECT : **SUBMISSION OF ACCOMPLISHMENT REPORT UNDER WATER**
RESOURCES UTILIZATION SECTION (WRUS) OF CENRO
CORON, PALAWAN FOR WATER SOURCE IDENTIFIED.

DENR PENRO
PALAWAN RECORDS
RECEIVED
BY:
DATE: 06-22-2023 CN 23-5555

Respectfully submitted herewith are the ***WATER SOURCE IDENTIFIED*** by the DENR-CENRO Coron, for the Month of June, 2023, to wit;

1. **ONE MORE HOSTEL Corp. (OUTPOST)**, (Ground water / Deep well) Represented by Mr. Kim Patrick Cariaso of Lot 14, Block-3 Avenue, Pacita Complex,-I, San Vicente, San Pedro Laguna.



Location:	Name of Source:	Coordinates:	
		Latitude	Longitude
Barangay poblacion 5, Coron, Palawan.	Outpost Deep Well / Ground water	12 0' 20'' N	120 11' 56'' E

Attached herewith are the Inventory of Water Source Identified, Geotagged pictures and GIS generated maps for water source for Outpost Hostel (Deep Well/Ground water) being submitted and applied for Water Permit Application (WPA) at National Water Resource Board (NWRB) including the Memorandum report.

For information, record and further action, if any.



RODNEY G. VERIAN
OIC-CENRO



Geotagged photos showing Out Post Deep Well applied for water permit application at NWRB (WPA) located at Brgy 5, Coron Palawan.



Inventory of water Source:

June 6, 2023

INVENTORY OF SPRING

DENR Region IV-MIMAROPA:

No.	Name of Spring	Coordinates		Barangay	Municipality	Province	Status
		Latitude	Longitude				
1.							

*Inventory of Water Sources:

Date:

INVENTORY OF WELL/S

DENR Region IV-MIMAROPA

No.	Name of Well (Deep well, Shallow well, Dug well)	Coordinates		Barangay	Municipality /City	Province	Status
		Latitude	Longitude				
1.	One More Hostel Corp.(Outpost)	12 0' 20" N	120° 11' 56"E.	Poblacion -5	Coron	Palawan	Operational/ Existing
2							

*Inventory of Surface Water:


Date:

INVENTORY OF SURFACE WATER

No.	Name of Surface water: River, Creek, stream, Lake,	Coordinates		Barangay	Municipality /City	Province	Status
		Latitude	Longitude				

Inventoried by:


TIMOTHY JEROME PANLILIO
LMO-I/ WRUS Focal person


QUERUBIN QUINTANA
Forester-II



June 6, 2023

SUBJECT: REPORT ON THE CONDUCT OF INVENTORY ON WATER SOURCE AND USER WITHIN THE AREA OF JURISDICTION OF CORON, PALAWAN.

**The OIC- Community Environment and Natural Resources Officer
Coron, Palawan.**

Sir:

In connection with the above-stated subject, respectfully submitted herein report, to wit;
That on April 20, 2023, the undersigned personnel and WRUS focal conducted inventory on water user and water source within the Municipality of Coron, Palawan and gathered with the following data:

Water User Table:

No.	Name of Establishment:	Owner:	Water Source:	Location:	Status:	Remarks:
1.	One More Hostel Corp. (Outpost)	Mr. Kim Patrick Cariaso	Deep Well (ground water)	Brgy. Pob. 5, Coron, Palawan.	Existing and Operational	No Existing water permit
2.						

Water Source Table:

	Water Source:	Latitude:	Longitude:	Location:	Status:
1.	Deep well / Ground water	12 0' 20'' N	120° 11' 56'' E	Brgy. Pob. 5, Coron, Palawan	Existing and Operational.
2.					

From the tabulation above, it is informed that both water user and water source inventoried has no existing Water Permit from National water Source Board (NWRB). Please see attached geo-tagged photos for reference.

Prepared By:


TIMOTHY JEROME PANLILIO
LMO-I /WRUS focal person



MAP SHOWING THE IDENTIFIED WATER SOURCE (DEEPWELL) LOCATED AT BARANGAY POBLACION V, CORON, PALAWAN




Projection: Universal Transverse Mercator-Zone 50 (N)
Datum: World Geodetic System 1984 (WGS84)

- Legend**
- Identified Water Source (Deepwell)
 - Lot 2, Pad 4A-000006 (Plan F-62504)
 - Rivers & creeks
 - Road
 - Barangay Boundary


GEOGRAPHICAL COORDINATES

Deepwell
Latitude : 12° 07' 20.830" N
Longitude : 120° 11' 58.981" E


Republic of the Philippines
Department of Environment and Natural Resources
MIMAROPA Region
Community Environment and Natural Resources Office
Province of Palawan

Prepared by:

ARNEL B. CABANILLAS
Forest Technician II/GIS Focal

Checked and Verified by:

TIMOTHY JEROME T. PANLILIO
LMO I/WRUS Focal Person

Attested by:

ARNEL B. CABANILLAS
Land Mgt. Officer II/in-Charge, RPS

Note: Subject for future precise survey