



Republic of the Philippines  
**Department of Environment and Natural Resources**  
MIMAROPA Region  
Provincial Environment and Natural Resources Office  
Puerto Princesa City, Palawan  
(048) 433-5638  
E-mail: penropalawan@denr.gov.ph

June 30, 2023

**MEMORANDUM**

**FOR :** The Regional Executive Director  
DENR- MIMAROPA Region  
1515 L&S Bldg., Roxas Blvd.  
Ermita, Manila

**FROM :** The Provincial Environment And  
Natural Resources Officer

**SUBJECT :** REPORT ON FIRE INCIDENT WITHIN NGP SITES LOCATED AT  
BGY. DUMAGUEÑA AND BGY. TACRAS, NARRA, PALAWAN


This has reference to the Memorandum of CENRO Quezon, Palawan dated May 31, 2023, re: above cited subject.

Please be informed that based on the report submitted by the FEOs, an NGP graduated site has been damaged by fire incident on May 4, 2023. The damaged area is estimated to five (5) hectares. The affected NGP site is under the PO that goes by the name of "Samahan ng Makakalikasan" with a total area of 80 hectares. Another fire incident has been reported on one of the family approach NGP site under Mr. Ranie Normande that occurred on April 23, 2023 with an estimated area of more or less than 5 hectares.

Please be informed that CENRO Quezon has been instructed to conduct investigations on the reported incidents and to seek help with the Bureau of Fire Protection (BFP) of Narra, Palawan to determine the specific cause of the incident including the estimate of damages. Detailed report on the incidents together with the complete information and status of the affected NGP sites has been requested through a Memorandum including ways forward plan.

For information and record.

  
FELIZARDO B. CAYATOC

DENR-PALAWAN  
PENRO-RECORDS  
**RELEASED**  
By   
Date: 05 JUL 2023 CN 2023-1809



Republic of the Philippines  
Department of Environment and Natural Resources  
MIMAROPA Region  
**COMMUNITY ENVIRONMENT AND NATURAL RESOURCES OFFICE**  
National Highway, Bgy. Alfonso XIII, Quezon, Palawan  
Email: cenroquezon@denr.gov.ph

**MEMORANDUM**

**FOR** : The Provincial Environment and Natural Resources Officer  
Sta. Monica, Puerto Princesa City  
Palawan

**FROM** : The OIC-Community Environment and Natural Resources Officer and Concurrent PASu MMPL

**SUBJECT** : **REPORT ON FIRE INCIDENT WITHIN NGP SITES LOCATED AT BGY. DUMANGUEÑA AND BGY. TACRAS, NARRA, PALAWAN**

Respectfully submitted are the memorandum report of Forestry Extension Officers (FEOs) dated April 27, 2023, and May 22, 2023, respectively, relative to the above-mentioned subject with attachment.

Please be informed that based on the report submitted by the FEOs shows that there are two NGP sites that were damaged by fire. In Barangay Dumanguena, Narra, Palawan, having an estimated damage of more or less 5.0 hectares that happened on April 23, 2023, due to natural phenomena under eNGP Family Approach Project under the management of Mr. Ranie Normande. However, in Barangay Tacras, Narra, Palawan, was also damaged by a fire with an estimated of 5.0 hectares established on CY 2018, under the management of Ms. Mailyn Paguia and the said incident happened on May 4, 2023.

Due to the incidents that happened in our eNGP areas, this Office advised all eNGP partners to have extra effort to establish firelines within their respective areas to avoid untoward incidents as well as part of the maintenance and protection of their plantation.

Attached are the geo-tagged pictures and maps showing the area damaged by fire.

For information, record, and further instructions.

"For the CENRO"



**MA. TERESA V. AYSON**  
Acting DMO-IV  
Office In-Charge





Republic of the Philippines  
Department of Environment and Natural Resources  
MIMAROPA Region  
**COMMUNITY ENVIRONMENT AND NATURAL RESOURCES OFFICE**  
National Highway, Bgy. Alfonso XIII, Quezon, Palawan  
Email: cenroquezon@denr.gov.ph

May 22, 2023

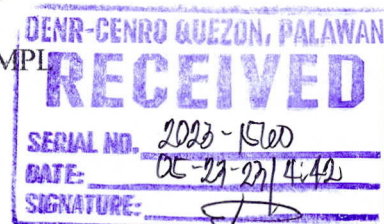
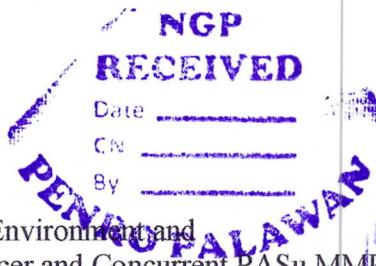
**MEMORANDUM**

**FOR** : The OIC- Community Environment and Natural Resources Officer and Concurrent PASu MMPL Quezon, Palawan

**THRU** : The NGP Coordinator

**FROM** : The Extension Officer

**SUBJECT** : **SUBMISSION OF THE CONDUCTED MONITORING ON THE NGP AREA LOCATED IN BGY. TACRAS, NARRA, PALAWAN**



Please be informed that the undersigned conducted monitoring at Bgy. Tacras, Narra, Palawan on May 19, 2023 and it was found out that one of our eNGP project particularly Agroforestry plantation of CY 2018 project was damage due to forest fire in the area that was happened on May 4, 2023 as mentioned by the NGP contractor with an estimated area damaged of five (5) hectares out of eighty (80) hectares under the management of Mailyn Paguia as the PO President of the said area. Further informed that the PO President seek assistance to the barangay council to put out the fire, hence, the barangay called the attention of Bureau of Fire Protection which fortunately immediately responded.

Attached are the geotagged pictures showing the area damaged and the blotter report.

For your information, record and further instruction.

  
JUDE C. CALUBIRAN

  
NORLAN T. GALLARDO

  
ENGELIE E. QUINONES





Republic of the Philippines  
Department of Environment and Natural Resources  
MIMAROPA Region  
**COMMUNITY ENVIRONMENT AND NATURAL RESOURCES OFFICE**  
National Highway, Bgy. Alfonso XIII, Quezon, Palawan  
Email: cenroquezon@denr.gov.ph

**Geotagged pictures showing the area damaged due to forest fire located in Bgy. Tacras, Narra, Palawan.**



*For*

*Si*

*Dagallab*



REPUBLIKA NG PILIPINAS  
PROBINSIYA NG PALAWAN  
MUNISIPYO NG NAKRA

SAMAHAN NG MGA MAKAKALIKASAN  
TACUAS, NAKRA, PALAWAN


SA MGA KINAWUKULAN,


MAY 4, 2023,


SA GANAP NA ALAS 10:00 NG UMAGA HANGGANG ALA. 1:00 NG HAPON NG  
MAY 4, 2023, AY MAY NAG REPORT NA NASUSUNOG ANG AREA NG NGP. AGAD  
NAMANG ROMESPONDE ANG BARANGAY TANOD AT BARANGAY KAPITAN SA AREA  
AT NATAG-ALAMAN NA HINDI NA MAAPULA ANG APOY. DAHIL MALAKI NA ANG  
APOY AT KUMALAT NA ITO. KUNG KAYAT TUMAWAG ANG KAPITAN NG BUMBERO  
AT AGAD NAMANG ROMESPONDE. SUBALIT ANG LAHAT NG TANIM NA MALALAKI  
NA AT MAGAGANDA AY NASUNOG, DAHIL SA BILIS NG APOY, AT MATINDI  
PA ANG INIT NG PANATON NANG ARAW NA IYON.

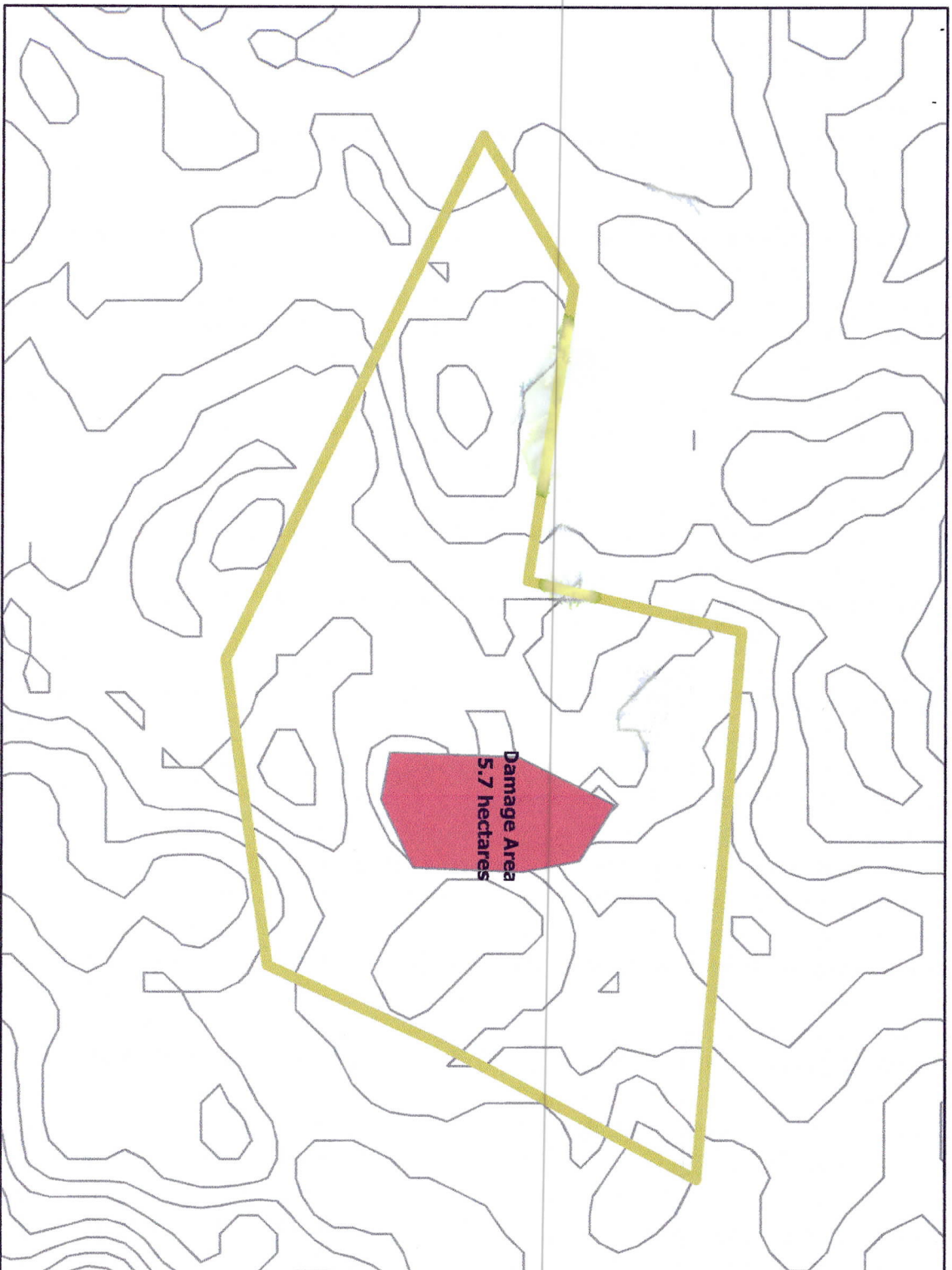
AT PINA-IMPESTIGAHAN NG BARANGAY KAPITAN KUNG SAAN NAGSIMULA ANG APOY  
O SANDOG, NGUNIT HANGGANG SA KASAZUKUYAN AY HINDI MALAMAN KUNG  
SAAN NAGSIMULA ANG APOY. ITO AY MAY TANIM NA NIYOG, MAHOGANY, PUNO NG  
NAKRA, KAPE, GEMELINA or Paper Tree. ITO PO AY ESTIMATED NA SA 5 HECTARS

SA PAGKAKAALAM,

  
MACARIO L. BARRIENTOS  
PUNONG BARANGAY

  
ABNER L. NALE  
TANOD

  
MARILYN B. PAGUIA  
CHAIRMAN  
SAMAHAN NG MGA MAKAKALIKASAN



Digitized by:

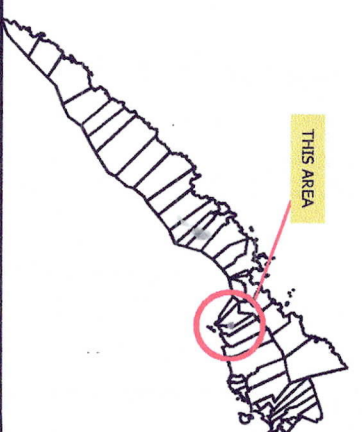
*N. Gallardo*  
NORLAN D. GALLARDO  
Forestry Extension Officer

*J. Calubiran*  
JUDE CALUBIRAN  
Forestry Extension Officer


*E. Quinones*  
ENGELLE QUINONES  
Forestry Extension Officer

Reviewed by:

*A. P. Aurino*  
ARNOLD PETER L. AURINO  
NGP Coordinator



Republic of the Philippines  
DEPARTMENT OF ENVIRONMENT AND NATURAL RESOURCES  
R4 - MIMAROPA REGION  
COMMUNITY ENVIRONMENT AND NATURAL RESOURCES OFFICE  
Quezon, Palawan



Showing the damage area of  
Agroforestry Plantation CY 2018  
at Bryg. Tacras,  
Narra, Palawan  
Area = 80 hectare

NAME OF CONTRACTOR:

MAILYN PAGUIA

SCALE : 1:10000  
Projection: Universal Transverse Mercator - Zone 50 (N)  
Datum : World Geodetic 1984 (WGS84) Auto







Republic of the Philippines  
Department of Environment and Natural Resources  
MIMAROPA Region  
**COMMUNITY ENVIRONMENT AND NATURAL RESOURCES OFFICE**  
National Highway, Bgy. Alfonso XIII, Quezon, Palawan  
Email: cenroquezon@denr.gov.ph

May 31, 2023

**MEMORANDUM**

**FOR** : The Provincial Environment and Natural Resources Officer  
Sta. Monica, Puerto Princesa City  
Palawan

**FROM** : The OIC-Community Environment and Natural Resources Officer and Concurrent PASu MMPL

**SUBJECT** : **REPORT ON FIRE INCIDENT WITHIN NGP SITES LOCATED AT BGY. DUMANGUEÑA AND BGY. TACRAS, NARRA, PALAWAN**

**DENR PENRO  
PALAWAN RECORDS  
RECEIVED**

BY: *[Signature]*  
DATE: 06-05-2023 ON 23-5137

Respectfully submitted are the memorandum report of Forestry Extension Officers (FEOs) dated April 27, 2023, and May 22, 2023, respectively, relative to the above-mentioned subject with attachment.

Please be informed that based on the report submitted by the FEOs shows that there are two NGP sites that were damaged by fire. In Barangay Dumanguena, Narra, Palawan, having an estimated damage of more or less 5.0 hectares that happened on April 23, 2023, due to natural phenomena under eNGP Family Approach Project under the management of Mr. Ranie Normande. However, in Barangay Tacras, Narra, Palawan, was also damaged by a fire with an estimated of 5.0 hectares established on CY 2018, under the management of Ms. Mailyn Pagua and the said incident happened on May 4, 2023.

Due to the incidents that happened in our eNGP areas, this Office advised all eNGP partners to have extra effort to establish firelines within their respective areas to avoid untoward incidents as well as part of the maintenance and protection of their plantation.

Attached are the geo-tagged pictures and maps showing the area damaged by fire.

For information, record, and further instructions.

“For the CENRO”



**MA. TERESA V. AYSON**  
Acting DMO-IV  
Office In-Charge





Republic of the Philippines  
Department of Environment and Natural Resources  
MIMAROPA Region  
**COMMUNITY ENVIRONMENT AND NATURAL RESOURCES OFFICE**  
National Highway, Bgy. Alfonso XIII, Quezon, Palawan  
Email: cenroquezon@denr.gov.ph

May 22, 2023

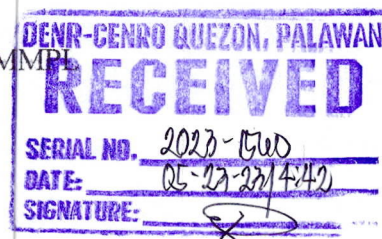
**MEMORANDUM**

**FOR** : The OIC- Community Environment and  
Natural Resources Officer and Concurrent PASu MMP  
Quezon, Palawan

**THRU** : The NGP Coordinator

**FROM** : The Extension Officer

**SUBJECT** : **SUBMISSION OF THE CONDUCTED MONITORING ON THE NGP  
AREA LOCATED IN BGY. TACRAS, NARRA, PALAWAN**



Please be informed that the undersigned conducted monitoring at Bgy. Tacras, Narra, Palawan on May 19, 2023 and it was found out that one of our eNGP project particularly Agroforestry plantation of CY 2018 project was damage due to forest fire in the area that was happened on May 4, 2023 as mentioned by the NGP contractor with an estimated area damaged of five (5) hectares out of eighty (80) hectares under the management of Mailyn Paguia as the PO President of the said area. Further informed that the PO President seek assistance to the barangay council to put out the fire, hence, the barangay called the attention of Bureau of Fire Protection which fortunately immediately responded.

Attached are the geotagged pictures showing the area damaged and the blotter report.

For your information, record and further instruction.

  
JUDE C. CALUBIRAN

  
NORLAN T. GALLARDO

  
ENGELIE E. QUIÑONES





Republic of the Philippines  
Department of Environment and Natural Resources  
MIMAROPA Region  
**COMMUNITY ENVIRONMENT AND NATURAL RESOURCES OFFICE**  
National Highway, Bgy. Alfonso XIII, Quezon, Palawan  
Email: cenroquezon@denr.gov.ph

**Geotagged pictures showing the area damaged due to forest fire located in Bgy. Tacras, Narra, Palawan.**



*Jr*

*S*

*Agallado*



REPUBLIKA NG PILIPINAS  
PROBINSIYA NG PALAWAN  
MUNISIPYO NG NAKRA

SAMAHAN NG MGA MAKAKALIKASAN  
TACNAS, NAKRA, PALAWAN


SA MGA KINAHUKULAN,


MAY 4, 2023,


SA GANAP NA ALAS 10:00 NG UMAGANG HANGGANG ALA. 1:00 NG HAPON NG  
MAY 4, 2023, AY MAY NAG REPORT NA NASUSUNOG ANG AREA NG NGP. AGAD  
NAMANG ROMESPONDE ANG BARANGAY TANOD AT BARANGAY KAPITAN SA AREA  
AT NAPAG-ALAMAN NA HINDI NA MAAPULA ANG APOY. DAHIL MALAKI NA ANG  
APOY AT KUMALAT NA ITO. KUNG KAYAT TUMAWAG ANG KAPITAN NG BUMBERO  
AT AGAD NAMANG ROMESPONDE. SUBALIT ANG LAHAT NG TANIM NA MALALAKI  
NA AT MAGAGANDA AY NASUNOG, DAHIL SA BILIS NG APOY, AT MATINDI  
PA ANG INIT NG PANATON NANG ARAW NA IYON.

AT PINA-IMBESTIGAHAN NG BARANGAY KAPITAN KUNG SAAN NAGSIMULA ANG APOY  
O SANOG, NGUNIT HANGGANG SA KASALUKUYAN AY HINDI MALAMAN KUNG  
SAAN NAGSIMULA ANG APOY. ITO AY MAY TANIM NA NIYOG, MAHOGANY, PUNO NG  
NAKRA, KAPE, GEMELINA or Paper Tree. ITO PO AY ESTIMATED NA SA 5 HECTARS

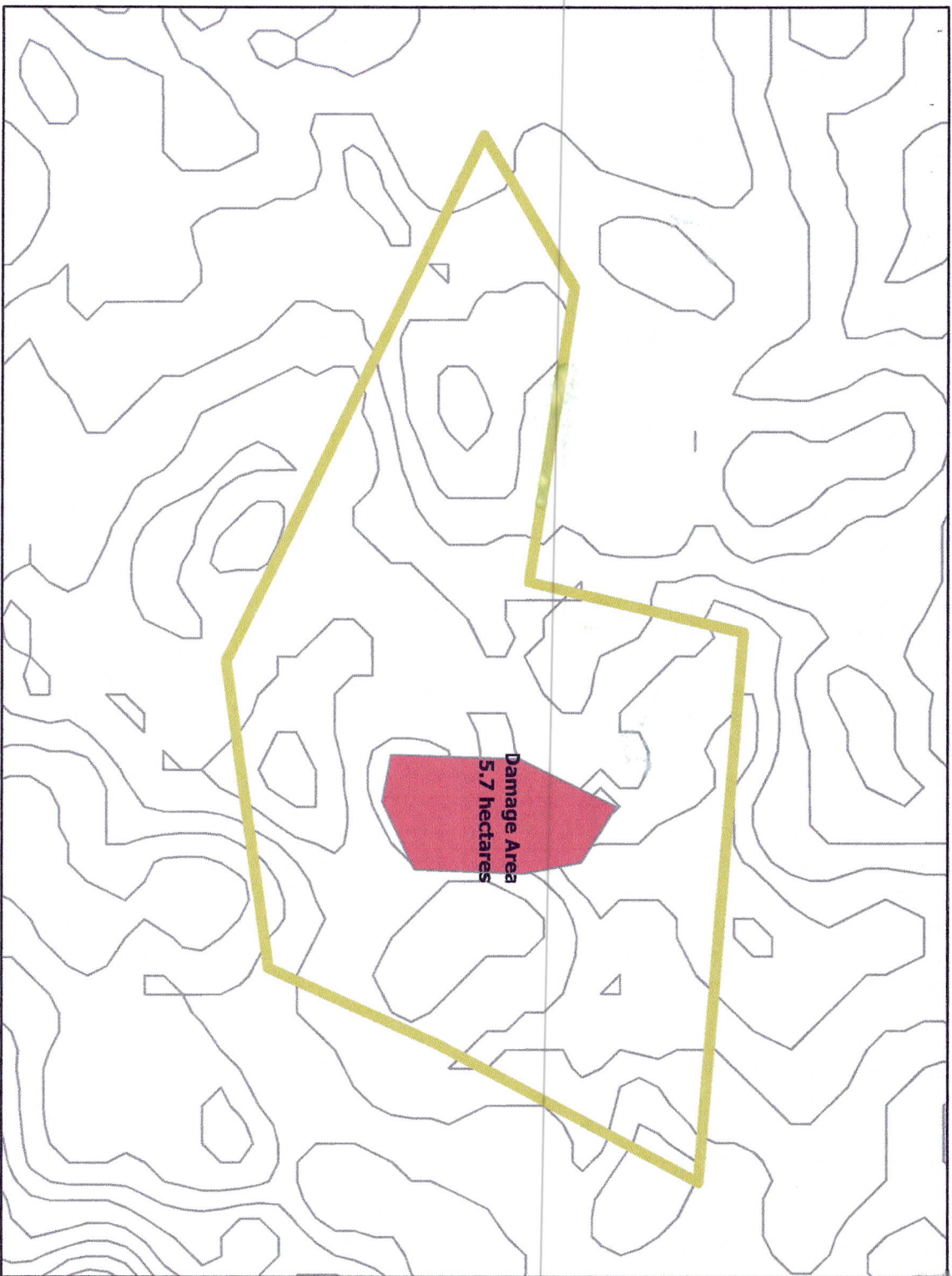
SA PAGKAKAALAM,

  
MACARIO L. BARRIENTOS  
PUNONG BARANGAY

  
ABNER L. NALE  
TANOD

  
MARILYN B. PAGUIA  
CHAIRMAN  
SAMAHAN NG MGA MAKAKALIKASAN





Digitized by:

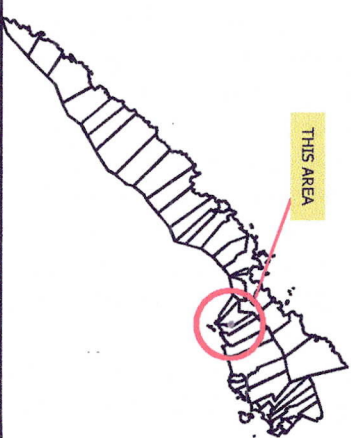
*Norlando*  
 NORLANDO GALLARDO  
 Forestry Extension Officer

*Jude*  
 JUDE CAUBIRAN  
 Forestry Extension Officer

*Engelie*  
 ENGELIE QUIÑONES  
 Forestry Extension Officer

Reviewed by:

*Arnold*  
 ARNOLD PETER L. AURINO  
 NGP Coordinator



Republic of the Philippines  
 DEPARTMENT OF ENVIRONMENT AND NATURAL RESOURCES  
 R4 - MIMAROPA REGION  
 COMMUNITY ENVIRONMENT AND NATURAL RESOURCES OFFICE  
 Quezon, Palawan



MAP

Showing the damage area of  
 Agroforestry Plantation CY 2018  
 at Brgy. Tacras,  
 Narra, Palawan  
 Area = 80 hectare

NAME OF CONTRACTOR:

MAILYN PAGUIA

SCALE : 1:10000  
 Projection: Universal Transverse Mercator - Zone 50 (N)  
 Datum : World Geodetic 1984 (WGS84) Auto

**LEGEND**

	ENGP CY 2018
	Damage Area
	Contour line