



Republic of the Philippines
Department of Environment and Natural Resources
MIMAROPA Region
PROVINCIAL ENVIRONMENT AND NATURAL RESOURCES OFFICE

JUL 04 2023

MEMORANDUM

FOR : The Regional Executive Director
DENR MIMAROPA Region
1515 DENR By the Bay Building, Roxas Boulevard,
Barangay 668, Ermita, Manila

THRU : The ARD for Technical Services

FROM : The OIC, PENR Officer

SUBJECT : **SUBMISSION OF REPORT ON THE PRODUCTION AND
INSTALLATION OF FOUR (4) INTERPRETIVE
SIGNAGES OF MT. CALAVITE WILDLIFE SANCTUARY
(MCWS)**

Forwarded is the memorandum dated June 26, 2023 of CENRO Sablayan regarding submission of report on the Production and installation of four (4) interpretive signages of Mount Calavite Wildlife Sanctuary (MCWS).

The four (4) interpretive signages of Mount Calavite Wildlife Sanctuary (MCW) were installed accessible to the target audience within the Protected Area. Attached are the table showing the details of installation, geotagged photos and location map of the installed signages, for your reference

For information and records.


ERNESTO E. TAÑADA

TSD-CDS7/3/2023

Copy furnish

1. Planning Section
2. File



Republic of the Philippines

Department of Environment and Natural Resources

MIMAROPA Region

COMMUNITY ENVIRONMENT AND NATURAL RESOURCES OFFICE

JUN 27 2023

MEMORANDUM

FOR : The Regional Executive Director
DENR MIMAROPA Region
1515 DENR By the Bay Building, Roxas Boulevard,
Barangay 668, Ermita, Manila

THRU : The OIC, PENR Officer
Mamburao, Occidental Mindoro

FROM : The CENR Officer

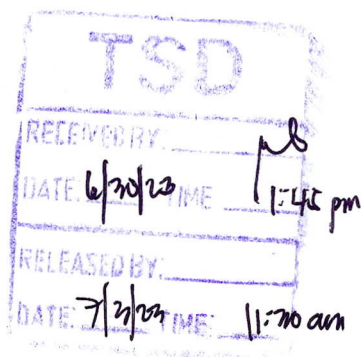

SUBJECT : SUBMISSION OF REPORT ON THE PRODUCTION AND
INSTALLATION OF FOUR (4) INTERPRETIVE SIGNAGES OF
MT. CALAVITE WILDLIFE SANCTUARY (MCWS)

Respectfully forwarded herewith is the report of Mt. Calavite Wildlife Sanctuary Protected Area Management Office (MCWS-PAMO) on the production and installation of four (4) interpretive signages.

Attached are the table showing the details of installation, geotagged photos and location map of the installed signages, for your reference.

For your information and record.

FOR. ANASTACIO A. SANTOS, MPA





Republic of the Philippines
Department of Environment and Natural Resources
MIMAROPA Region
COMMUNITY ENVIRONMENT AND NATURAL RESOURCES OFFICE
MT. CALAVITE WILDLIFE SANCTUARY
PROTECTED AREA MANAGEMENT OFFICE

June 26, 2023

MEMORANDUM

FOR : The Regional Executive Director
DENR MIMAROPA Region
1515 DENR By the Bay Building, Roxas Boulevard,
Barangay 668, Ermita, Manila

THRU : The PENR Officer
Mamburao, Occidental Mindoro

The CENR Officer
Sablayan, Occidental Mindoro

FROM : The Protected Area Superintendent

SUBJECT : SUBMISSION OF REPORT ON THE PRODUCTION AND
INSTALLATION OF FOUR (4) INTERPRETIVE SIGNAGES OF
MT. CALAVITE WILDLIFE SANCTUARY (MCWS)

Please be informed that MCWS-PAMO had produced and installed four (4) interpretive signages showcasing some faunal species and ecotourism sites of Mt. Calavite Wildlife Sanctuary.

The selection of installation sites was done with careful consideration to ensure that they are conveniently accessible to the target audience and effectively capture public attention.

Attached are the table showing the details of installation, geotagged photos and location map of the installed signages, for your reference.

For your information and record.


ARLENE V. FRANCISCO



Republic of the Philippines

Department of Environment and Natural Resources

MIMAROPA Region

COMMUNITY ENVIRONMENT AND NATURAL RESOURCES OFFICE

MT. CALAVITE WILDLIFE SANCTUARY

PROTECTED AREA MANAGEMENT OFFICE

Table showing the details of installation of four interpretive signages

Signage No.	LOCATION	COORDINATES	REMARKS
1	Sitio Ulasan, Brgy. Harrison, Paluan, Occidental Mindoro	N 13° 25.612' E 120°25.832'	Installed near Lamont Adventist Church; <i>Design: Faunal species</i>
2	Sagbatan Area, Sitio Hinugasan, Brgy. Harrison, Paluan, Occidental Mindoro	N 13° 25.150' E 120°22.669'	Installed near the road going to the IP community of Sitio Hinugasan; <i>Design: Ecotourism sites</i>
3	Sitio Kalangigan, Brgy. Harrison, Paluan, Occidental Mindoro	N 13° 26.992' E 120°18.429'	Installed near Kalangigan Elementary School <i>Design: Faunal species</i>
4	Sitio Pinagbayanan, Brgy. Harrison, Paluan, Occidental Mindoro	N 13°736' E 120°24.78'	Near Pinagbayanan Minority School <i>Design: Ecotourism sites</i>



Republic of the Philippines

Department of Environment and Natural Resources

MIMAROPA Region

COMMUNITY ENVIRONMENT AND NATURAL RESOURCES OFFICE

MT. CALAVITE WILDLIFE SANCTUARY

PROTECTED AREA MANAGEMENT OFFICE





Photos of the produced interpretive of signages of Mt. Calavite Wildlife Sanctuary (MCWS)

3rd Floor Espejo Bldg. DENR Compound, Mamburao, Occidental Mindoro

E-mail: mcws.denr@gmail.com



Republic of the Philippines
Department of Environment and Natural Resources
MIMAROPA Region
COMMUNITY ENVIRONMENT AND NATURAL RESOURCES OFFICE
MT. CALAVITE WILDLIFE SANCTUARY
PROTECTED AREA MANAGEMENT OFFICE



Photos during the installation of interpretive signage at Sitio Ulasan, Brgy. Harrison, Paluan, Occidental Mindoro



Republic of the Philippines

Department of Environment and Natural Resources

MIMAROPA Region

COMMUNITY ENVIRONMENT AND NATURAL RESOURCES OFFICE

MT. CALAVITE WILDLIFE SANCTUARY

PROTECTED AREA MANAGEMENT OFFICE



Photos during the installation of interpretive signage at Sitio Hinugasan, Brgy. Harrison, Paluan, Occidental Mindoro



Republic of the Philippines
Department of Environment and Natural Resources
MIMAROPA Region
COMMUNITY ENVIRONMENT AND NATURAL RESOURCES OFFICE
MT. CALAVITE WILDLIFE SANCTUARY
PROTECTED AREA MANAGEMENT OFFICE



Photos during the installation of interpretive signage at Sitio Kalangigan, Brgy. Harrison, Paluan, Occidental Mindoro



Republic of the Philippines

Department of Environment and Natural Resources

MIMAROPA Region

COMMUNITY ENVIRONMENT AND NATURAL RESOURCES OFFICE

MT. CALAVITE WILDLIFE SANCTUARY

PROTECTED AREA MANAGEMENT OFFICE



Photos of installed interpretive signage at Sitio Pinagbayanan, Brgy. Harrison, Paluan, Occidental Mindoro