

FILE COPY




MEMORANDUM

FOR : **ATTY. JUAN MIGUEL T. CUNA, CESO I**
Undersecretary for Field Operations
Luzon, Visayas and Environment

ATTENTION : **ASEC MARCIAL C. AMARO JR., CESO II**
Assistant Secretary for Policy, Planning and
Foreign – Assisted and Special Projects and
Director, Biodiversity Management Bureau
In concurrent capacity

SUBJECT : **REPORT ON THE BIODIVERSITY MONITORING SYSTEM (BMS)
OF CALSANAG WATERSHED FOREST RESERVE (CWFR) FOR
THE FIRST SEMESTER CY 2023 [DATS NO. P-2023- 105271]**

DATE : **JUL 11 2023**



Respectfully submitted is the Memorandum dated February 27, 2023 of OIC, PENRO Romblon regarding the above subject in compliance with the target under OO1: Natural Resources Conservation and Development Program: Protected Areas, Caves and Wetlands Development and Management Sub-program: I. Proclaimed and Legislated PAs: 4. PA Habitat Protection; A. Biodiversity Monitoring System (BMS) within CALSANAG Watershed Forest Reserve (CWFR) in Romblon for the 1ST Semester CY 2023.

BMS was conducted using Focus Group Discussion, Transect Walk, Field Diary and Photo Documentation.

1. FOCUS GROUP DISCUSSION (FGD)

FGD was conducted on February 25, 2023 at Sitio Upper Pader, Balogo, Calatrava, Romblon. It was participated by nineteen (19) members of the Community Monitoring Group (CMG). The CMG members actively participated in providing information on the trends of biodiversity and resource uses within the protected area. It is reported that the most used resources are “baliw” leaves, timbers, freshwater fishes and shrimps.

2. TRANSECT WALK

Table 1 below shows the priority species monitored within the established 2km transect line in Sitio Upper Pader, Brgy. Balogo, Calatrava Romblon.

Table 1: Important/Priority Species observed during Transect Walk in CWFR FOR THE 1ST Semester CY 2023

ENGLISH NAME	SCIENTIFIC NAME	*CS	NUMBER OF INDIVIDUALS
Philippine Green Parrot	<i>Tanygnathus lucionensis</i>	CR	84
Blue-headed Fantail	<i>Rhipidura cyaniceps</i>	OWS	27
Red Jungle Fowl	<i>Gallus gallus</i>	OWS	20
Tablas Drongo	<i>Dicrurus menagei</i>	CR	3
Philippine Pied Fantail	<i>Rhipidura nigritorquis</i>	OWS	18
Philippine Coucal	<i>Centropus viridis</i>	OWS	10
Streak-Breasted Bulbul	<i>Hypsipetes siquijorensis cinereiceps</i>	CR	111
Philippine Hanging Parakeet/ Parrot	<i>Loriculus philippensis</i>	CR	50

ENGLISH NAME	SCIENTIFIC NAME	*CS	NUMBER OF INDIVIDUALS
Philippine Palm Civet	<i>Paradoxurus hermaphroditus</i>	OWS	1
Philippine Macaque	<i>Macaca fascicularis</i>	OWS	11
Number of Species			10
Number of Individuals			335

A total of Three Hundred Thirty Five (335) individuals composed of ten (10) important/priority and threatened species of **Tablas Drongo** (*Dicrurus menagei*), **Philippine Green Parrot** (*Tanygnathus lucionensis*), **Streak-Breasted Bulbul** (*Hypsipetes siquijorensis cinereiceps*), and **Philippine Hanging Parakeet/ Parrot** (*Loriculus philippensis*) were observed and recorded for the 1st semester CY 2023.

3. FIELD DIARY

Summarized below are the resources used and fauna species observed in five (5) established sites in Upper Pader, Balogo, Calatrava for the 1st Semester CY 2023



Table 2: Terrestrial Resources Used and Wildlife Observed in CWFR for the 1st Semester CY 2023

RESOURCES USED	WILDLIFE OBSERVED
"Baliw" Leaves Poles Freshwater Shrimp	Philippine Green Parrot (<i>Tanygnathus lucionensis</i>) Brahminy Kite (<i>Haliastur indus</i>) Streak-breasted bulbul (<i>Hypsipetes siquijorensis cinereiceps</i>) Red Jungle Fowl (<i>Gallus gallus</i>) Common Palm Civet (<i>Paradoxurus hermaphroditus</i>) Philippine Hanging Parakeet/ Parrot (<i>Loriculus philippensis</i>)

4. PHOTO DOCUMENTATION

Photo documentation was undertaken on the established site in Upper Pader, Brgy. Balogo within CWFR. There are no changes observed in the area.

Attached is the detailed report with photo documentation for ready reference. The minutes of PAMB meeting which include the presentation of the BMS report shall be submitted once received by this Office.


LORMELYN E. CLAUDIO, CESO IV




*Conservation Status based on DAO 2019-09 re Updated National List of Threatened Philippine Fauna and their categories and DAO 2017-11 re Updated National List of Threatened Flora and their categories **CR**=Critically Endangered; **EN**= Endangered; **VU**=Vulnerable; **OTS** = Other Threatened Species; **OWS** = Other Wildlife Species



MEMORANDUM

FOR : DIRECTOR MARCIAL C. AMARO, JR.
Assistant Secretary for Policy, Planning and Foreign-Assisted and
Special Projects and Director Biodiversity Management Bureau in
Concurrent capacity


FROM : THE REGIONAL EXECUTIVE DIRECTOR

SUBJECT : REQUEST FOR THE LIST OF ARBORETUM
ESTABLISHED/MAINTAINED BY PROVINCES [P-2023-
108825]


DATE : JUL 14 2023

Relative to your Memorandum dated March 15, 2023 requesting for the list of Arboretum established/maintained by provinces, please be informed that based on records, the province of Oriental Mindoro has no established Arboretum under the regular funds.

However, in CY 2015, a two (2) hectare Arboretum within the fifty-two (52) hectare Experimental Forest in Barangay Bukal, Bongabong, Oriental Mindoro planted with forty one (41) indigenous forest species is continuously supervised and maintained by CENRO Roxas, Oriental Mindoro.


LORMELYN E. CLAUDIO, CESO IV

RV




Department of Environment
and Natural Resources
MIMAROPA Region



Doc ID: 108825

CDD/PFMS/JFMB/6/28/2023



MEMORANDUM

FOR : **ATTY. JUAN MIGUEL T. CUNA, CESO I**
Undersecretary for Field Operations –
Luzon, Visayas, and Environment

ATTENTION : **ASEC. MARCIAL C. AMARO, JR., CESO II**
Assistant Secretary for Policy, Planning and Foreign-Assisted
and Special Projects and Director, Biodiversity Management
Bureau, In Concurrent Capacity

FROM : **THE REGIONAL EXECUTIVE DIRECTOR**

SUBJECT : **SUBMISSION OF SECOND QUARTER (2nd)
CONSOLIDATED MONITORING REPORT ON THE
MOBILIZATION OF WILDLIFE TRAFFIC MONITORING UNIT
(WTMU) IN AIRPORTS AND SEAPORTS WITHIN THE
ADMINISTRATIVE JURISDICTION OF MIMAROPA REGION**

DATE : **JUL 11 2023**

Respectfully forwarded are the consolidated reports of the Wildlife Traffic Monitoring Units (WTMUs) from PENRO Marinduque, Romblon, Occidental Mindoro and Oriental Mindoro covering the second quarter (2nd) of CY 2023.

Based on the submitted reports, no illegal wildlife trading and undocumented forest products were monitored and reported during the inspection conducted by the WTMU personnel on the airports and seaports within their respective jurisdiction. Also, related reports will be submitted as soon as we receive the same from our field offices.

This serves as Means of Verification (MOVs) per approved CY 2023 Work and Financial Plan.


LORMELYN E. CLAUDIO, CESO IV

ED/MJV/06-26-2023




JUL 18 2023

MEMORANDUM

FOR : ATTY. EMELYNE V. TALABIS
The Acting Director
Land Management Bureau

FROM : THE REGIONAL EXECUTIVE DIRECTOR

SUBJECT : LETTER DATED MAY 8, 2023 OF MAYOR ERNESTO C. PABLO, JR., MUNICIPAL MAYOR OF RIZAL, OCCIDENTAL MINDORO, REQUESTING FOR THE LIFTING OF THE SUSPENSION OF LAND TITLING OF FRIAR LANDS IN THE MUNICIPALITY OF RIZAL, OCCIDENTAL MINDORO [2023-110318]



Respectfully referred is the letter dated May 08, 2023, of the Honorable Mayor Ernesto C. Pablo, Jr. requesting for the lifting of the suspension of land titling of Friar Lands in the municipality of Rizal, Occidental Mindoro.

Mayor Pablo has recognized the importance of land titling of friar lands within his municipality. However, the processing of land titling application on friar lands was suspended through Memorandum dated March 09, 2011, hence, this request.

For information and consideration.


LORMELYN E. CLAUDIO, CESO IV

Copy furnished:

The Undersecretary
Legal, Administration, Human Resources
And Legislative Affairs

Hon. Ernesto C. Pablo, Jr.
Municipal Mayor
Municipality of Rizal, Occidental Mindoro
mayorsonnypablo@gmail.com
Contact No.: (043) 491-0245/0919-092-0624



Department of Environment
and Natural Resources
MIMAROPA Region



Doc ID: 110318

110318

LPDD/PDS/SEL/05-23-2023

DENR by the Bay Bldg., 1515 Roxas Boulevard, Ermita, Manila 1000
DENR VOIP (02) 8248-3367/ 8249-3367 loc. 2701
Website: <http://mimaropa.denr.gov.ph>
Email: mimaroparegion@denr.gov.ph

FILE COPY



Republic of the Philippines
Department of Environment and Natural Resources
MIMAROPA REGION
PROVINCIAL ENVIRONMENT AND NATURAL RESOURCES OFFICE


June 22, 2023

MEMORANDUM

TO : The Community Environment and Natural Resources Officer
Puerto Princesa City

FROM : The Provincial Environment and Natural Resources Officer

SUBJECT : **ENDORSEMENT BRIEFER RE: PACE-CAM-03-26-2023-012
LETTER FROM RONALDO ALCOVINDAS DATED MAY 28, 2023**



Referred is the Endorsement Briefer from the Head, DENR Action Center/Hotline 8888 received by this Office on June 23, 2023.

The subject briefer bears with instruction to act on and or execute appropriate action relative the request of Mr. Ronaldo Alcovindas for the verification involving Proclamation 718 and a parcel of land situated in Barangay San Miguel, Puerto Princesa City.

Please for immediate compliance to the instruction of the Head, DENR Action Center copy furnish higher offices for information and record.


FELIZARDO B. CAYATOC
DENR-PALAWAN
PENRO-RECORDS

RELEASED


By: [Signature]
Date: 07 JUN 2023 2023-5477

Copy furnished:
The Director, Presidential Action Center,
Office of the President, Malacañang, Manila
The Director, LMB
The Regional Executive Director
The USEC for field Operations

TSD-RPS DRN 2023-5477/lmo



FILE COPY



MEMORANDUM

FOR : ASEC. ARLEIGH J. ADORABLE, CESO III
OIC Assistant Secretary for Field Operations-Western Mindanao
Director, Forest Management Bureau (FMB) in concurrent capacity

FROM : THE REGIONAL EXECUTIVE DIRECTOR

SUBJECT : SUBMISSION OF THE NATIONAL GREENING PROGRAM (NGP) PROJECT DIME REPORT AS OF MAY 2023 OF DENR MIMAROPA REGION

DATE : JUL 18 2023

This office respectfully submits the NGP Project DIME Report as of May 2023, with regards to the List of Contracts (Table 1), Maintenance and Protection (M&P Forms) and Year 2 and 3 Financial Status for your information, review, and record.

Hereunder is a brief discussion of our accomplishment based on the three (3) significant performance indicators: area contracted, area maintained and protected, and financial performances.

NGP Targets vs Area Contracted

As of May 2023, the MIMAROPA Region through its implementing PENROs and CENROs had completed 5,192.00 hectares or 99.81% of the 5,202.00 hectares target area. Two families with 10 hectares in contract to PENRO Occidental Mindoro did not continue their maintenance and protection. Meanwhile, a total of 231 families have been engaged under the MIMAROPA Region, 51 were contracted for second year plantation establishment, 180 for third year plantation establishment under PENRO Marinduque and PENRO Oriental Mindoro. In terms of Memorandum of Agreement, there are 647 contracts for the second year and third year maintenance and protection of NGP plantation establishment.

NGP Activities	Target Area (Ha)			Accomplishments (Ha)		LOA/MOA (No.)	No. of Families
	Total	By Contract	By Admin	By Contract	By Admin		
REGIONAL TOTAL M&P	5,202.00	4,982.00	220.00	4,972.00	220.00	647	231
2 nd Year M&P Activities	538.36	538.36	-	528.36	-	22	51
3 rd Year M&P Activities	4,663.64	4,443.64	220.00	4,443.64	220.00	625	180
Region-based Fund	3936.64	3,736.64	200.00	3,736.64	200.00		
CO-based Fund (Bamboo)	727.00	707.00	20.00	707.00	20.00		

Area Maintained and Protected with Survival Rate

The table below summarizes the current status of the second-year and third-year establishment effectively maintained and protected by implementing PENR Offices and



FILE COPY



Republic of the Philippines
DEPARTMENT OF ENVIRONMENT AND NATURAL RESOURCES
MIMAROPA REGION

MEMORANDUM

FOR : ASEC. ARLEIGH J. ADORABLE CESO III
OIC Assistant Secretary for Field Operations-Western Mindanao
and Director, Forest Management Bureau (FMB) in concurrent
capacity

FROM : THE REGIONAL EXECUTIVE DIRECTOR

SUBJECT : SUBMISSION OF MEANS OF VERIFICATION (MOV) FOR
THE HIRING OF CONTRACTUALS THROUGH THE
IMPLEMENTATION OF ENGP CY 2023 UNDER THE
JURISDICTION OF CENRO SOCORRO, ORIENTAL MINDORO

DATE : JUL 14 2023


Respectfully forwarding is the Means of Verification (MOV) of the following hired
Contracts of Service (COS) under the Enhanced National Greening Program CY2023
within the jurisdiction of CENRO Socorro.

Attached MOVs are as follows:

1. One (1) Forest Extension Officer
2. One (1) Technical Staff
3. One (1) Data Base Management Officer

For information and record.


LORMELYN E. CLAUDIO, CESO /V



NGP #061 /RDCJ/07-03-23/DOC No. 107189

Department of Environment
and Natural Resources
MIMAROPA Region



Doc ID: 107189

1515 DENR by the Bay Bldg., Roxas Boulevard,
Barangay 668, Ermita, Manila
DENR VOIP (02) 8248-3367 / 8249-3367 local 2701
Website: <http://mimaropa.denr.gov.ph>
Email: mimaroparegion@denr.gov.ph

FILE COPY



MEMORANDUM

FOR : **ATTY. JUAN MIGUEL T. CUNA, CESO I**
Undersecretary for Field Operations – Luzon, Visayas, and Environment

ATTENTION : **ASEC. ARLEIGH J. ADORABLE, CESO III**
Director, Forest Management Bureau (FMB), in concurrent capacity as OIC Assistant Secretary for Field Operations- Western Mindanao

FROM : **THE REGIONAL EXECUTIVE DIRECTOR**


SUBJECT : **REPORT ON THE CONDUCT OF PERFORMANCE EVALUATION OF SOCIALIZED INDUSTRIAL FOREST MANAGEMENT AGREEMENT (SIFMA) HOLDERS LOCATED IN PUERTO PRINCESA CITY, PALAWAN [I-2023-108800]**


DATE : **JUL 14 2023**

Respectfully submitted is the report on the Performance Evaluation of Socialized Industrial Forest Management Agreement (SIFMA) holders with the terms and conditions as stipulated in the said agreement located in Puerto Princesa City, Palawan.

Generally, the nine (9) SIFMA holders failed to comply with the terms and conditions of their respective contracts. Hence, The Monitoring Team recommends for the non-renewal (for those that will expire in CY 2023) and cancellation (for those that will expire in CY 2025). Pursuant to DAO 2022-10 (Revised DENR Manual of Authorities on Technical Matters) which states that the cancellation of licenses which includes SIFMAs is within the limits of the authority of the Secretary.

This report serves as a Means of Verification (MOVs) per approved CY 2023 Work and Financial Plan.


LORMELYN E. CLAUDIO, CESO IV



ED/MMM/6-6-23



Department of Environment
and Natural Resources
MIMAROPA Region



Doc ID: 108800

1515 L & S Building, Roxas Boulevard, Ermita, Manila 1000
DENR VOIP: (02) 248-3367/ 248-3468/ 249-3367/ 405-0416 local 2700 / 2717
Facsimile : (632) 405-0046
Email: denr.mimaropa@gmail.com

FILE COPY

MEMORANDUM

FOR : **ASEC. ARLEIGH J. ADORABLE, CESO III**
OIC Assistant Secretary for Field Operations-Western Mindanao
and Director, Forest Management Bureau (FMB) in concurrent
capacity

FROM : **THE REGIONAL EXECUTIVE DIRECTOR**

SUBJECT : **MIDYEAR REPORT ON THE STATUS OF NGP
IMPLEMENTATION IN THE IDENTIFIED BARANGAYS UNDER
NTF-ELCAC AS OF JUNE, 2023 IN MIMAROPA REGION**

DATE : **JUL 14 2023**

Submitted herewith is the report of NGP targets and accomplishments in the identified Barangays under NTF-ELCAC as of June 2023.

Be informed that NGP projects within identified Barangays under NTF-ELCAC have an aggregate total area for development of 783.14 hectares located in seven (7) ELCAC Barangays, in **Cabacao, Naibuan, Batasan** in Occidental Mindoro, **Milagrosa, San Isidro** in Oriental Mindoro, **Salogon, and Samariniana** in Palawan with 337 engaged families.

Relative thereto, a total area of 783.14 hectares with 403,529 seedlings is being maintained under the jurisdiction of PENRO Oriental Mindoro, Occidental Mindoro and PENRO Palawan for 3rd year maintenance and protection activities.

As to the financial status, a total of Php 1,119, 530.00 of contracted amount was disbursed by PENRO Occidental Mindoro and Palawan.

Enclosed is the consolidated data in table for the Provinces of Oriental Mindoro, Occidental Mindoro and Palawan with identified ELCAC Barangays using the revised prescribed format for information and record.

LORMELYN E. CLAUDIO, CESO IV

FOREST MANAGEMENT BUREAU

RECEIVED
NAME: **SA**
DATE: **7/12/23**
TIME: **9:50 AM**

RECORDS UNIT

Copy furnished:

1. Planning and Management Division, DENR MIMAROPA Region
2. Undersecretary for Policy, Planning and International Affairs
3. Undersecretary for Field Operations and Environment



Department of Environment
and Natural Resources
MIMAROPA Region



Doc ID: 113107

NGP #078 /ECC/05-23-23/DOC No. 000000

FILE COPY



Republic of the Philippines
Department of Environment and Natural Resources
MIMAROPA Region

MEMORANDUM

FOR : THE DIRECTOR
Forest Management Bureau

FROM : THE REGIONAL EXECUTIVE DIRECTOR

SUBJECT : SELECTING MAG-ASAWANG TUBIG RIVER WATERSHED IN
ORIENTAL MINDORO AS THE PILOT SITE FOR THE
CREATION OF WATERSHED MANAGEMENT COUNCIL (WMC)


DATE : JUL 14 2023

This pertains to the above-mentioned subject in compliance with the target under OO3: Adaptive Capacities of Human Communities and Natural Systems Improved Environment and Natural Resources Resiliency Program: 1. Watershed Management: b. Formation/ strengthening of Watershed Management Council in Oriental Mindoro.

Based on discussions held on April 19, 2023 in PENRO Oriental Mindoro, the Conservation and Development Section Chief, Ms. Amor Asi, the Technical Services Division Chief, Ms. Alma Gibe, and PENRO Allan Vale, have chosen the Mag-asawang Tubig River Watershed as the pilot site for the establishment of a Watershed Management Council.


LORMELYN E. CLAUDIO, CESO IV





Department of Environment
and Natural Resources
MIMAROPA Region



Doc ID: 113008

CDD/PFMS/RMCP/30-06-2023


1515 DENR By the Bay Building, Roxas Boulevard, Barangay 668, Ermita, Manila
DENR VOIP (632) 2483367/2483468/2493367 local 2700/1 (Regional Executive Director)
Website: mimaropa.denr.gov.ph
Email: mimaroparegion@denr.gov.ph



MEMORANDUM

FOR : DIRECTOR ARLEIGH J. ADORABLE
OIC, Assistant Secretary for Field Operations-Western Mindanao
and Director, Forest Management Bureau, in concurrent capacity

ATTENTION : ROSALIE IMPERIAL
Chief, Community Forestry Section
Forest Resources Management Division



FROM : THE REGIONAL EXECUTIVE DIRECTOR

SUBJECT : ACCOMPLISHMENT REPORT ON THE EVALUATED
CERTIFICATE OF STEWARDSHIP CONTRACTS (CSCs) WITHIN
MIMAROPA REGION FOR THE SECOND QUARTER OF CY 2023

DATE : JUL 17 2023

Respectfully submitted is the 2nd quarter CY 2023 accomplishment report on the evaluation of Certificate of Stewardship Contracts (CSCs) within the jurisdiction of MIMAROPA Region.

Hereunder are the number of CSCs evaluated and recommendations per CENRO:

PENRO/CENRO	Annual Target	No. of CSCs Evaluated as of the Second Quarter CY 2023				
		For renewal/transfer	For re-evaluation	For cancellation	Total	Total Area (ha)
Regional Office	1449	244	57	195	496	1,063.83
PENRO Marinduque	0	-	-	-	-	-
SUB-TOTAL	0	-	-	-	-	-
PENRO Occidental Mindoro						
CENRO Sablayan	110	28	5	0	33	113.67
CENRO San Jose	110	56	0	15	71	173.09
SUB-TOTAL	220	84	5	15	104	167.87
PENRO Oriental Mindoro						
CENRO Roxas	222	0	0	40	40	110.68
CENRO Socorro	150	81	15	31	127	333.37
SUB-TOTAL	372	81	15	71	167	194.08
PENRO Palawan						
CENRO Brooke's Point	74	9	1	20	30	62.21
CENRO Coron	80	9	1	10	20	63.49
CENRO Puerto Princesa	100	11	0	14	25	65.52
CENRO Quezon	150	16	5	19	40	150.19
CENRO Roxas	170	10	8	25	43	182.77
CENRO Taytay	184	18	8	21	47	144.01
SUB-TOTAL	758	73	23	109	205	668.20
PENRO Romblon	99	6	14	0	20	33.68
SUB-TOTAL	99	6	14	0	20	33.68

For the Second Quarter CY 2023, a total of 496 CSCs were evaluated comprising 34.23% of

FILE COPY



MEMORANDUM

FOR : THE DIRECTOR
Forest Management Bureau

FROM : THE REGIONAL EXECUTIVE DIRECTOR

SUBJECT : MONITORING OF WATERSHED INSTRUMENTS IN MAG-
ASAWANG TUBIG RIVER WATERSHED AND BONGABONG
RIVER WATERSHED

FOREST MANAGEMENT BUREAU
RECEIVED
NAME: [Signature]
DATE: 7-28-23
TIME: 9:50 AM
RECORDS UNIT

DATE : JUL 14 2023

This pertains to the monitoring of the installed watershed monitoring instruments within the Mag-asawang Tubig River Watershed and the Bongabong River Watershed, two key watershed areas in Oriental Mindoro. This is in compliance with the target under OO1 Natural Resources Sustainably Managed Natural Resources Enforcement and Regulatory Program: Soil Conservation and Watershed Management including River Basin and Management and Development: 4. Watershed Instrumentation: Operationalization of Watershed Instrumentation: 2. Maintenance and Protection of the Monitoring System: b. Monitoring of watershed instruments in Mag-asawang Tubig River Watershed and Bongabong River Watershed.

Per monitoring conducted by the personnel of the Conservation and Development Division, the data logger of Automated Weather Station (AWS) in Mag-asawang Tubig River Watershed located at the Department of Agriculture-Regional Integrated Agricultural Research Center (DA-RIARC) Station in Victoria, Oriental Mindoro was found defective. In addition, hereunder are the other notable observations on the watershed monitoring instruments:

Hagan, Bonbabong AWS

- The levelling bubble in the Pyranometer has dried up;
- The outer casing of the Rain Gauge has cracks; and
- The air temperature and relative humidity sensor head has holes in its filter

Macatoc, Victoria AWS

- The soil moisture meter is damaged, and the relative humidity sensor has erroneous readings beyond the normal range

Relative hereto, this Office has retrieved the data logger installed at the DA-RIARC station and has sent to Phillstruments for inspection and possible replacement.

LORMELYN E. CLAUDIO, CESO IV





Republic of the Philippines
Department of Environment and Natural Resources
MIMAROPA Region

BIODIVERSITY MANAGEMENT BUREAU
ADMINISTRATIVE AND FINANCE
RECORDS MANAGEMENT & DOCUMENTATION UNIT

RECEIVED
JUL 28 2023
DOCUMENT NO. *1.5 mr*

MEMORANDUM

FOR : **ATTY. JUAN MIGUEL T. CUNA, CESO I**
Undersecretary for Field Operations
Luzon, Visayas and Environment

ATTENTION : **ASEC. MARCIAL C. AMARO, JR., CESO II**
Assistant Secretary for Policy, Planning and
Foreign Assisted and Special Projects and
Director, Biodiversity Management Bureau
In Concurrent Capacity

FROM : **THE REGIONAL EXECUTIVE DIRECTOR**

SUBJECT : **2nd QUARTER CY 2023 ACCOMPLISHMENT REPORT OF
SNAKE ISLAND - NATIONAL COASTAL AND MARINE
CENTER FOR RESEARCH (SI-NCMCR) [I-2023-113415]**

DATE : **JUL 17 2023**

Respectfully submitted is the 2nd Quarter CY 2023 consolidated accomplishment report of PENRO Palawan for the Snake Island - National Coastal and Marine Center for Research (SI-NCMCR). This report serves as Means of Verification (MoV) for the target activities under the Coastal and Marine Ecosystems Rehabilitation Sub Program 10. Snake Island National Coastal and Marine Center for Research (SI-NCMCR).

Attached are the matrix showing the 2nd Quarter CY 2023 consolidated physical accomplishment, annexes and photo documentation on major activities conducted for reference.


[Signature]
LORMELYN E. CLAUDIO, CESO IV



Doc ID: 113415

CDD-CRFMS-FGG
06/29/2023

DENR By the Bay Bldg., 1515 Roxas Boulevard, Barangay 668, Ermita, Manila 1000
DENR VOIP: (02) 8248-3367/ 8249-3367 local 2701
Website: <http://mimaropa.denr.gov.ph>
Email: mimaroparegion@denr.gov.ph



Republic of the Philippines
Department of Environment and Natural Resources
MIMAROPA Region

MEMORANDUM


FOR : **ATTY. JUAN MIGUEL T. CUNA, CESO I**
Undersecretary for Field Operations
Luzon, Visayas and Environment

ATTENTION : **ASEC MARCIAL C. AMARO, JR., CESO II**
Assistant Secretary for Policy, Planning and
Foreign-Assisted and Special Projects and
Director, Biodiversity Management Bureau
In Concurrent Capacity

FROM : **THE REGIONAL EXECUTIVE DIRECTOR**

SUBJECT : **SUBMISSION OF 1ST QUARTER, CY 2023 CONSOLIDATED
REPORT OF COLLECTIONS UNDER INTEGRATED
PROTECTED AREA FUND (IPAF) OF EL NIDO-TAYTAY
MANAGED RESOURCE PROTECTED AREA (ENTMRPA), EL
NIDO, PALAWAN [DATS P-2023-111192]**

DATE : **JUL 11 2023**



Respectfully submitted is the 1st Quarter, CY 2023 consolidated report of collections under the Integrated Protected Area Fund (IPAF) of El Nido-Taytay Managed Resource Protected Area (ENTMRPA), El Nido, Palawan. This is in compliance with our target under the OO1: Natural Resources Conservation and Development Program: PA, Caves and Wetlands Development and Management Sub-Program on Integrated Protected Area Fund (IPAF) with performance indicator "IPAF report submitted (75% PA-RIA and 25% SAGF)."

Please be informed that PAMO ENTMRPA has collected a total amount of **Twenty Million Two Hundred Eighty Two Thousand Nine Hundred Pesos (Php20,282,900.00)** generated from various fees (i.e. entrance/resource use, certifications and filming).

Fifteen Million Two Hundred Twelve Thousand One Hundred Seventy Five Pesos (Php 15,212,175.00) representing 75% of the total amount was remitted to the LBP Puerto Princesa City Branch under the Protected Area Retained Income Account (PA-RIA) while the remaining 25% in the amount of **Five Million Seventy Thousand Seven Hundred Twenty Five Pesos (Php 5,070,725.00)** was deposited to the Bureau of the Treasury under the IPAF Special Account in the General Fund (IPAF-SAGF).

In this report, please find the attached Quarterly Report of Actual Income, 1st Quarter Ending 2023 duly certified by the Chief Accountant, PENRO Palawan as reference

FILE COPY



Republic of the Philippines
Department of Environment and Natural Resources
MIMAROPA Region

BIODIVERSITY MANAGEMENT BUREAU
ADMINISTRATIVE AND FINANCE
RECORDS MANAGEMENT & DOCUMENTATION UNIT

RECEIVED
JUL 28 2023

RECEIVED
DOCUMENT NO: H.5mm

MEMORANDUM

FOR : ATTY. JUAN MIGUEL T. CUNA, CESO I
Undersecretary for Field Operations –
Luzon, Visayas, and Environment

ATTENTION : ASEC. MARCIAL C. AMARO, JR., CESO II
Assistant Secretary for Policy, Planning and Foreign-Assisted
and Special Projects and Director, Biodiversity Management
Bureau, In Concurrent Capacity

FROM : THE REGIONAL EXECUTIVE DIRECTOR

SUBJECT : COMPLIANCE MONITORING OF WILDLIFE FARM PERMIT
(WFP), WILDLIFE COLLECTOR'S PERMIT (WCP) FOR
BREEDING, AND CERTIFICATE OF WILDLIFE
REGISTRATION (CWR) IN THE PROVINCE OF
MARINDUQUE [OG-2023-106426]

DATE : JUL 11 2023

Respectfully submitted is the Compliance Monitoring Report dated March 30, 2023 including the prescribed forms such as compliance monitoring, inventory, and breeding report forms form covering the 1st Quarter of CY 2023 on the issued Wildlife Farm Permit (WFP), Wildlife Collector's Permit (WCP) for breeding and Certificate of Wildlife Registration (CWR) in the province of Marinduque.

Generally, the fourteen (14) permittees were compliant with the terms and conditions stipulated in the approved permits and registration, except for the minor observations, which were already acted through a Memorandum dated April 03, 2023 addressed to PENRO Marinduque to act on the recommended action by the Regional Monitoring Team.

This report serve as Means of Verification (MOVs) per approved CY 2023 Work and Financial Plan.

LORMELYN E. CLAUDIO, CESO IV

ED/MJV/05-26-2023



Department of Environment
and Natural Resources
MIMAROPA Region



Doc ID: 106426

1515 DENR by the Bay Building, Roxas Boulevard, Barangay 668, Ermita, Manila
DENR VOIP: (02) 7002-3114 / local 2700
Email: mimaroparegion@denr.gov.ph



MEMORANDUM


FOR : ATTY. JUAN MIGUEL T. CUNA, CESO I
Undersecretary for Field Operations
Luzon, Visayas and Environment

ATTENTION : ASEC MARCIAL C. AMARO JR., CESO II
Assistant Secretary for Policy, Planning and
Foreign – Assisted and Special Projects and
Director, Biodiversity Management Bureau
In concurrent capacity

FROM : THE REGIONAL EXECUTIVE DIRECTOR

SUBJECT : REPORT ON BIODIVERSITY MONITORING SYSTEM (BMS)
WITHIN MT. MANTALINGAHAN PROTECTED LANDSCAPE
(MMPL) FOR THE 1ST SEMESTER CY 2023 [RDATS P-2023-
109146]

DATE : JUL 10 2023



Respectfully submitted is the Memorandum dated April 17, 2023 of PENRO Palawan regarding the above subject in compliance with the target under OO1: Natural Resources Conservation and Development Program: Protected Areas, Caves and Wetlands Development and Management Sub-program: I. Proclaimed and Legislated PAs: 4. PA Habitat Protection; A. Implementation of Biodiversity Monitoring System within Mount Mantalingahan Protected Landscape (MMPL) in Palawan.

The activity was conducted using four (4) methods: Transect Walk, Focus Group Discussion, Field Diary and Photo Documentation.

1. Transect Walk

Wildlife species observed along the 2-km transect lines established in each site for 1st semester CY 2023 are listed below.

Table 1: Record on the Priority Fauna Species Observed along the Established 2-km Transect Lines in MMPL for 1st Semester CY 2023

Established Sites	Common Name	Scientific Name	*CS	No. of Individuals
1. Sitio Kakawitan, Tagusao, Quezon	Palawan flycatcher	<i>Ficedula platenae</i>	VU	1
	Palawan Striped Babbler	<i>Zosterornis hypogrammicus</i>	OTS	9
2. Sitio Tagbalogo, Brgy. Culasian, Jose Rizal Palawan	Palawan Striped Babbler	<i>Zosterornis hypogrammicus</i>	OTS	8
	Blue-napped Parrot	<i>Tanygnathus lucionensis</i>	CR	5
3. Sitio Pasi-Pangatban, Pulot Interior, Sofroño Española	Blue-napped Parrot	<i>Tanygnathus lucionensis</i>	CR	2
	Common hill myna	<i>Gracula religiosa</i>	VU	7
TOTAL NUMBER OF SPECIES				4
TOTAL NUMBER OF INDIVIDUALS				32

Thirty - two (32) individuals composed of four (4) important threatened species were recorded for the 1st Semester 2023. Other species recorded and observed during the

conduct of Transect Walk are Palawan Bulbul (9), White- bellied Sea Eagle (1), Palawan blue flycatcher (3) and Melodious babler (1).

Table 2: Record on the Priority Flora Species Observed along the Established 2-km Transect Lines in MMPL for 1st Semester CY 2023

Established Sites	Common Name	Scientific Name	*CS	No. of Individuals
1. Sitio Pasi-Pangatban, Pulot Interior, Sofronio Española	Kamagong	<i>Diospyros blancoi</i>	OWS	1
	Apitong	<i>Dipterocarpus grandiflorus</i> (Blanco) Blanco	VU	9
	Amugis	<i>Koordersiodendron pinnatum</i>	OTS	4
2. Sitio Kakawitan, Tagusao, Quezon	Manggis	<i>Koompassia excelsa</i>	OWS	1
	Apitong	<i>Dipterocarpus grandiflorus</i> (Blanco) Blanco	VU	16
	Ipil	<i>Intsia bijuga</i>	VU	11
TOTAL NUMBER OF SPECIES				5
TOTAL NUMBER OF INDIVIDUALS				43

Forty - three (43) individuals composed of five (5) important threatened flora species were recorded for the 1st Semester 2023.

2. Field Diary

During the course of foot patrolling by the Park Rangers, resources used were recorded such as Rattan, Ubod, Bago, Mud Crab, Wood worm, Rambutan and Cassava for food consumption in So. Kakawitan, So. Tagbologo, and So. Pasi in Culasian, Jose P. Rizal.

3. PHOTO DOCUMENTATION

Series of photo documentation were done in the three (3) established sites:1) Sitio Kakawitan, Tagusao, Quezon, 2) Sitio Darapiton, Culasian, Jose P. Rizal and 3) Sitio Maribong, Pulot Interior, Sofronio Espanola. No negative changes were observed in these areas.

4. Focus Group Discussion (FGD)


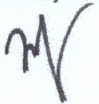
FGD was conducted on March 16-17, 2023 in the municipalities of Quezon, Jose P. Rizal and Sofronio Española, Palawan, respectively. Interview with the community was conducted to get an insight on the terrestrial resources use, wildlife and issues/concerns within the PA.


During the conduct of the activity, issues and concerns regarding kaingin and alleged selling of land within MMPL were reported. Below are the proposed management interventions regarding the issues for the 1st semester CY 2023 in MMPL.

Issue 1	Tree cutting at BMS Sites
Municipality	Culasian, Rizal
Recommended PAMB Action	Intensify law enforcement in the municipality of Rizal and identification of livelihood for the community.
Supportive BMS Information	This BMS site is in the lower elevation of MMPL and is near the community. The said area is prone to illegal cutting of trees for charcoal making.

Issue 2	Alleged buy and sell of lands
Municipality	So. Kagibang, Songaysongay, Saraysay and Bangkuwang, all in Barangay Tagusao, Quezon, Palawan.
Recommended PAMB Action	Conduct of investigation and filing of appropriate cases against violators. Continuous CEPA in the area and monitoring and patrolling activities and community meeting were recommended.
Supportive BMS Information	The area is approximately 100 meters away from the established BMS site.

Attached is the detailed report with photo documentation for ready reference. The minutes of PAMB meeting which include the presentation of the BMS report shall be submitted once received by this Office.


LORMELYN E. CLAUDIO, CESO IV





*Conservation Status based on DAO 2019-09 re Updated National List of Threatened Philippine Fauna and their categories and DAO 2017-11 re Updated National List of Threatened Flora and their categories CR=Critically Endangered, EN= Endangered; VU=Vulnerable; OTS = Other Threatened Species; OWS = Other Wildlife Species

PAMBCS/AM/6/06/23
RDATS NO. P2023-109146

1515 DENR by the Bay Building, Roxas Boulevard, Barangay 668, Ermita, Manila
DENR VOIP (02) 8248-3367 / 8249-3367 local 2701
Website: <http://mimaropa.denr.gov.ph>
Email: mimaroparegion@denr.gov.ph

FILE COPY



MEMORANDUM

FOR : **ATTY. JUAN MIGUEL T. CUNA, CESO I**
Undersecretary for Field Operations
Luzon, Visayas and Environment

ATTENTION : **ASEC. MARCIAL P. AMARO, JR., CESO II**
Assistant Secretary for Policy, Planning and
Foreign Assisted and Special Projects and
Director, Biodiversity Management Bureau,
In Concurrent Capacity

FROM : **THE REGIONAL EXECUTIVE DIRECTOR**

SUBJECT : **APPROVED MINUTES AND SIX (6) RESOLUTIONS OF THE 1st QUARTER CY 2023 PROTECTED AREA MANAGEMENT BOARD (PAMB) MEETING OF CALSANAG WATERSHED FOREST RESERVE (CWFR) HELD ON FEBRUARY 10, 2023 AT LINAWAN COVERED COURT, BARANGAY LINAWAN, SAN ANDRES, TABLAS ISLAND, ROMBLON [P-2023-105263]**

DATE : **JUN 14 2023**

Respectfully submitted are copies of the approved minutes of meeting and resolutions for the 1st Quarter CY 2023 of CALSANAG Watershed Forest Reserve (CWFR) Protected Area Management Board (PAMB) per Memorandum dated February 16, 2023 of PENRO Romblon. This is part of the accomplishment in compliance to target activity under OO1: Natural Resources Conservation and Development Program: Protected Areas, Caves and Wetlands Development and Management Sub-Program: PAMB Operationalization: PAMB Meetings of CALSANAG WFR in Romblon.

The PAMB Meeting was held on February 10, 2023 at Linawan Covered Court, Barangay Linawan, San Andres, Tablas Island, Romblon and was attended by ten (10) out of thirteen (13) regular PAMB members/representatives and seventeen (17) concerned officials and guests from the Provincial, Municipal and Barangay LGUs from San Andres and San Agustin, Romblon State University (RSU) Technical Working Committee and DENR-PENRO personnel through face-to-face set-up. The elected presiding officer was Hon. Resty G. Gabaldon, Punong Barangay of Linawan, San Andres, Romblon.

The following are the main agenda discussed and six (6) resolutions passed:

Agenda	Actions Taken
	Resolution No. and Title/ Status
1. Presentation of the 1 st Quarter CY 2023 LAWIN Forest and Biodiversity Protection System	Approved Resolution No. 001-23 Series of 2023: "Resolution Adopting the 1 st Quarter CY 2023 LAWIN Forest and

Report	Biodiversity Protection System Report of CALSANAG Watershed Forest Reserve Located at Tablas Island, Romblon."
2. Request to MLGUs for additional incentive for the Protected Area Rangers within CWFR	Approved Resolution No. 002-23 Series of 2023: "Resolution Respectfully Requesting the Municipal LGUs of Calatrava, San Andres and San Agustin, Romblon to Provide Additional Incentive for the Protected Area Rangers within the CALSANAG Watershed Forest Reserve Located at Tablas Island, Romblon."
3. Request to Romblon State University- National Service Training Program (RSU-NSTP) to provide assistance in the establishment of biofencing along the boundaries of CWFR	Approved Resolution No. 003-23 Series of 2023: "Resolution Respectfully Requesting the Romblon State University- National Service Training Program (RSU-NSTP) Coordinator Edgar V. Andalecio to Provide Assistance in the Establishment of Biofencing along the Boundaries of CALSANAG Watershed Forest Reserve, Tablas Island, Romblon."
4. Request to MLGUs to provide additional patrolling equipment for the Protected Area Rangers within CWFR such as binoculars and hand-held radios.	Approved Resolution No. 005-23 Series of 2023: "Resolution Respectfully Requesting the Municipal LGUs of Calatrava, San Andres and San Agustin, Romblon to Provide Patrolling Equipment for the Protected Area Rangers within the CALSANAG Watershed Forest Reserve Located at Tablas Island, Romblon."
5. Conduct of monitoring of the physical flora and fauna during dry and wet seasons within the two-hectare Permanent Biodiversity Monitoring Area (PBMA) under the Biodiversity Assessment Monitoring System (BAMS)	Approved Resolution No. 006-23 Series of 2023: "Resolution Endorsing the Romblon State University to Conduct Monitoring of the Physical Flora and Fauna During Dry and Wet Seasons within the Two-Hectare Permanent Biodiversity Monitoring Area (PBMA) under the Biodiversity Assessment Monitoring System (BAMS) of CALSANAG Watershed Forest Reserve, Marigondon Norte, San Andres, Tablas Island, Romblon"
6. Heartfelt gratitude and appreciation to the BLGU of Linawan, San Andres, Romblon for successfully hosting the 1 st Quarter CWFR- PAMB Meeting on February 10, 2023	Approved Resolution No. 007-23 Series of 2023: "Resolution Expressing the Heartfelt Gratitude and Appreciation to the Barangay Local Government Unit of Linawan, San Andres, Romblon for Successfully Hosting the 1 st Quarter CALSANAG Watershed Forest Reserve- Protected Area Management Board (CWFR-PAMB) Meeting Located at


CDD-PAMBCS-FGG-04/05/2023

DENR By the Bay Bldg., 1515 Roxas Boulevard, Barangay 668, Ermita, Manila 1000
DENR VOIP: (02) 8248-3367/ 8249-3367 local 2701
Website: <http://mimaropa.denr.gov.ph>
Email: mimaroparegion@denr.gov.ph

Tablas Island, Romblon on February 10, 2023."

The 2nd Quarter CWFR-PAMB Meeting will be held on May 05, 2023 at Magdiwang, Sibuyan Island, Romblon after the conduct of capacity building of the Board in the said island.

Attached are the Notices of Meeting to the members/representatives, attendance sheets, and photo-documentation for reference.


LORMELYN E. CLAUDIO / CESO IV


cc: The PENRO, Romblon
The PASu, CWFR

CDD-PAMBCS-FGG-04/05/2023



DENR By the Bay Bldg., 1515 Roxas Boulevard, Barangay 668, Ermita, Manila 1000
DENR VOIP: (02) 8248-3367/ 8249-3367 local 2701
Website: <http://mimaropa.denr.gov.ph>
Email: mimaroparegion@denr.gov.ph



ONE COPY

FILE COPY


MEMORANDUM FOR THE SECRETARY

THRU : The Undersecretary for Field Operations - Luzon, Visayas, and Environment

FROM : The OIC Regional Executive Director

SUBJECT : **REPORTING FOR DUTY**

DATE : July 19, 2023



In compliance with DENR Special Order No. 2023-418 dated 06 July 2023, the undersigned reported for duty and assumed the duties and responsibilities as OIC Regional Executive Director of DENR MIMAROPA Region effective 19 July 2023.

For the Secretary's information.


FELIX S. MIRASOL, JR., CESO IV

Copy Furnished:
The Chief, Personnel Division DENR Central Office

DENR by the Bay Bldg., 1515 Roxas Boulevard, Ermita, Manila
DENR VOIP (02) 8248-3367 / 8249-3367 local 2701
Website: <http://mimaropa.denr.gov.ph>
Email: mimaroparegion@denr.gov.ph

EMB



Republic of the Philippines
Department of Environment and Natural Resources
MIMAROPA Region
PROVINCIAL ENVIRONMENT AND NATURAL RESOURCES OFFICE
Bgy. Sta. Monica, Puerto Princesa City, Palawan
Telfax No. (048) 434 - 8791
Email Add: penropalawan@denr.gov.ph

July 5, 2023

MEMORANDUM

TO : The Community Environment and Natural Resources Officer
Coron, Palawan

FROM : The Provincial Environment and Natural Resources Officer

SUBJECT : **UNDATED COPY FURNISHED LETTER OF MR. DEMETRIO D. WAGWAG, PRESIDENT OF NALEPAP, REQUEST FOR THE CONDUCT OF INVESTIGATION OVER CERTAIN PARCELS OF LAND LOCATED IN BARANGAY DECALACHAI, CORON, PALAWAN (DENRCO-ASRMD-2023-005964) [CO-2023-110299]**

Forwarded is the Memorandum dated June 7, 2023 from the OIC-Assistant Regional Director for Technical Services along with the Memorandum from the Assistant Secretary for Field Operations-Luzon & Visayas and Director, Environmental Management Bureau in concurrent capacity relative to the above subject.

Please comply with the instructions from the OIC-ARDTs and submit report in accordance with the existing laws, rules and regulations. Likewise, directly reply and coordinate with Mr. Wagwag on the action/s taken thereon copy furnished the office of the OIC-ARDTs and ASEC for Field Operations-Luzon & Visayas and Director, Environmental Management Bureau in concurrent capacity for monitoring purposes citing document tracking number DENRCO-ASRMD-2023-005964.

For compliance.

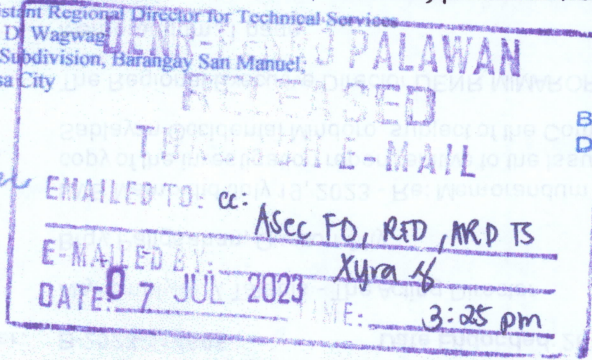
Cc:

- 1. The Assistant Secretary for Field Operations Luzon & Visayas and Director, EMB in concurrent capacity
- 2. The Regional Executive Director
- 3. The OIC-Assistant Regional Director for Technical Services
- 4. Mr. Demetrio D. Wagwag, Villa Manuel Subdivision, Barangay San Manuel, Puerto Princesa City

TSD/File *kkva
Doc. Ref. No. 2023-5801



ELIZARDO B. CAYATOC



DENR-PALAWAN
PENRO-RECORDS
RELEASED
By: *Aoe*
Date: 07 JUL 2023 CN 2023-5826

FILE COPY



Republic of the Philippines
Department of Environment and Natural Resources
MIMAROPA Region

MEMORANDUM

TO : THE PENRO
Palawan

FROM : THE OIC, ASSISTANT REGIONAL DIRECTOR
FOR TECHNICAL SERVICES

SUBJECT : COPY OF THE PROVINCIAL RESOLUTION NOS. 17877, 17878,
AND 17882 SERIES OF 2023 OF THE SANGGUNANG
PANLALAWIGAN PROVINCE OF PALAWAN [E-2023-111353]

DATE : JUN 27 2023

DEPARTMENT OF ENVIRONMENT & NATURAL RESOURCES
RECORDS MANAGEMENT DIVISION

RECEIVED

JUL 28 2023

Sign: *[Signature]* Time: 10:10 AM

This has reference to the Memorandum dated May 31, 2023 from the Undersecretary for Field Operations Luzon, Visayas and Environment pertaining to the letter dated May 3, 2023 of Mr. Raymundo G. Padrones, Jr., Supervising Administrative Officer of Provincial Government of Palawan, addressed to the Office of the Secretary of the DENR regarding the aforementioned subject.


In this regard, kindly provide the necessary assistance to the Archipelago Renewables Corporation (ARP) and its authorized representative/s in their application of the pertinent permits and/or licenses pursuant to the existing laws, rules, and regulations and furnish this office of the actions taken for monitoring and record purposes.

For compliance.

[Signature]
MAXIMO C. LANDRITO

Copy furnished:

- The Undersecretary
Field Operations Luzon, Visayas and Environment
- The Regional Executive Director
DENR MIMAROPA
- Supervising Administrative Officer
Office of the Secretary to the Sangguniang Pantalawigan
G/F Legislative Building, Capitol Complex, Puerto Princesa City



Doc ID: 111353


LPDD/WRUS/ASL/06-14-2023/1395

1515 DENR By the Bay Building, Roxas Boulevard, Barangay 668, Ermita, Manila 1000
DENR VOIP (02)82483367/ 8248-3468/ 8249-3367 local 2700
Facsimile: (632) 84050046
Email: mimaroparegion@denr.gov.ph

FILE COPY



Republic of the Philippines
Department of Environment and Natural Resources
MIMAROPA Region



MEMORANDUM

TO : THE PENRO
Palawan

FROM : THE OIC, ASSISTANT REGIONAL DIRECTOR
FOR TECHNICAL SERVICES

SUBJECT : INQUIRY ON THE PROCESS OF CONDUCTING LAND
SURVEYS FOR FOREST LAND USE AGREEMENT FOR
TOURISM (FLAGT) IN PALAWAN [E-2023-103864]

DATE : JUN 27 2023

This has reference to the Memorandum dated March 31, 2023 from the Undersecretary for Field Operations Luzon, Visayas and Environment pertaining to the electronic mail dated February 16, 2023 from Mr. Adrian Coronacion, requesting for clarification regarding the recommended number of CENRO staff to be deployed in conducting surveys for FLAgT and the corresponding fee for their services rendered within your jurisdiction.

In this regard, kindly verify such information and provide the necessary assistance to the letter sender pursuant to the existing laws, rules, and regulations and furnish this office of the actions taken for monitoring and record purposes.

For compliance.

MAXIMO C. LANDRITO


Copy furnished:

The Undersecretary
Field Operations Luzon, Visayas and Environment

The Regional Executive Director
DENR MIMAROPA



Department of Environment
and Natural Resources
MIMAROPA Region



Doc ID: 103864

LPDD/WRUS/ASL/05-31-2023/1266

1515 DENR By the Bay Building, Roxas Boulevard, Barangay 668, Ermita, Manila 1000
DENR VOIP (02)82483367/ 8248-3468/ 8249-3367 local 2700
Facsimile: (632) 84050046




MEMORANDUM

FOR : THE EXECUTIVE DIRECTOR
River Basin Control Office

FROM : THE REGIONAL EXECUTIVE DIRECTOR

SUBJECT : REPORT ON THE ROLL-OUT OF THE RIVER BASIN
INTEGRATED INFORMATION MANAGEMENT SYSTEM
(RBIIMS) FOR CLUSTER THREE (MINDORO ISLAND)

DATE : JUL 14 2023



Respectfully submitted is the report on the conducted roll-out of the River Basin Integrated Information Management System (RBIIMS) for Cluster 3 (Mindoro Island) held on March 28, 2023 at Hotel Kimberly, Malate, Manila. The activity was attended by participants from the PENRO Oriental Mindoro, CENRO Socorro, CENRO Roxas, CENRO Sablayan, and CENRO San Jose, Department of Public Works and Highways (DPWH) MIMAROPA, and Marinduque State College (MSC).

During the activity, the participants were briefed on the functionalities of the web-based RBIIMS (e.g., importing and exporting of data, query system) and was provided with a walk-through on the various data categories found in the said IIMS.

After the orientation, the participants were requested to navigate the website to familiarize themselves with and identify the data sets that their respective offices can provide. Hereunder are the results of the activity:

SECTOR	POSSIBLE DATA TO BE PROVIDED		POSSIBLE SOURCES OF DATA
	Class	Sub-class	
P/CENRO	Watershed/River Basin	Watershed and sub-watershed	CLUP, FLUP, BAMS Report, PAMP, secondary data from other agencies
	Wetlands	Wetlands inventory, Survey data (wetlands), Wetlands: flora inventory, Survey data (flora), Wetlands: fauna inventory, Survey data (fauna)	
	Forest	Woody plants inventory, Survey data (woody plants), Flora inventory, Survey data (flora), Fauna inventory, Survey data (fauna)	
	Forestry	Forestry sector inventory, Forestry products	
	Mining	Mining and quarrying sector inventory, Mining and quarrying sector production	



FILE COPY



Pambas copy

MEMORANDUM


FOR : **ATTY. JUAN MIGUEL T. CUNA, CESO I**
Undersecretary for Field Operations
Luzon, Visayas and Environment

ATTENTION: **ASEC. MARCIAL C. AMARO, JR., CESO II**
Assistant Secretary for Policy, Planning and
Foreign-Assisted and Special Projects and
Director, Biodiversity Management Bureau
In Concurrent Capacity

FROM : **THE REGIONAL EXECUTIVE DIRECTOR**

SUBJECT : **SUBMISSION OF APPROVED MINUTES AND TWO (2)
RESOLUTION OF THE 1ST PAMB EN BANC MEETING OF
MARINDUQUE WILDLIFE SANCTUARY (MWS) [E-2023-106223]**

DATE : **JUN 09 2023**



Respectfully submitted is a copy of the Memorandum dated March 14, 2023 of the OIC, PENR Officer of Marinduque relative to the above subject. This is in compliance with the CY 2023 target activity under the OO1 – Natural Resources Conservation and Development Program, Protected Areas, Caves and Wetlands Development and Management Sub-Program – II. For Proclaimed and Legislated PAs, P/A/P “PAMB Meetings” in Marinduque Wildlife Sanctuary (MWS).

The 1st PAMB En Banc meeting of MWS for CY 2023 was held on February 23, 2023 at the PENRO Conference Hall, Capitol Compound, Brgy. Bangbangon, Boac, Marinduque. The meeting was presided over by Kgg. Sabino R. Rojo, Barangay Captain of Brgy. Malibago, Torrijos. It was attended by twenty-eight (28) out of thirty-seven (37) PAMB members. Two (2) motions were reviewed and subsequently adopted through a Resolution during the Board's plenary session.

The following are the agenda discussed and their highlights, including the two (2) resolutions adopted:

Agenda	Highlights/Action Taken
1. Proposed Protected Area Management Office (PAMO) programs/activities/ projects for CY 2023.	
a. SEAMS	The PASu explained the activity's goal, which is to assess the socioeconomic condition of identified tenured migrants, including their tenured area, if developments are implemented without expanding their areas.
b. BMS	The PASu presented the location of the regular monitoring which is carried out along a 2 km transect line. The transect line runs along Brgy. Tambangan and Brgy. Masalukot making its way through Brgy. Tumagabok. The activity involves the

FILE COPY



Pambas copy

MEMORANDUM

FOR : ATTY. JUAN MIGUEL T. CUNA, CESO I
Undersecretary for Field Operations
Luzon, Visayas and Environment

ATTENTION : ASEC MARCIAL C. AMARO JR., CESO II
Assistant Secretary for Policy, Planning and
Foreign – Assisted and Special Projects and
Director, Biodiversity Management Bureau
In concurrent capacity

FROM : THE REGIONAL EXECUTIVE DIRECTOR

SUBJECT : REPORT ON BIODIVERSITY MONITORING SYSTEM (BMS)
WITHIN EL NIDO-TAYTAY MANAGED RESOURCE PROTECTED
AREA (ENTMRPA), EL NIDO PALAWAN FOR THE 1ST
SEMESTER CY 2023 [RDATS P-2023-106360]

DATE : JUL 14 2023

BIODIVERSITY MANAGEMENT BUREAU
ADMINISTRATIVE AND FINANCE
RECORDS MANAGEMENT & DOCUMENTATION UNIT

RECEIVED
JUL 28 2023

RECEIVED BY: [Signature]
DOCUMENT NO: 18-57Am

Respectfully submitted is the Memorandum dated March 20, 2023 of OIC PENRO Palawan regarding the above subject in compliance with the target under OO1: Natural Resources Conservation and Development Program: Protected Areas, Caves and Wetlands Development and Management Sub-program: I. Proclaimed and Legislated PAs: 4. PA Habitat Protection; A. Implementation of Biodiversity Monitoring System (BMS) within El Nido-Taytay Managed Resource Protected Area (ENTMRPA) in Palawan.

BMS was conducted using five (5) methods: Field Diary, Transect Walk, Transect Swim, Photo Documentation and Focus Group Discussion.

1) Field Diary

Field Diary was conducted in six (6) barangays, namely: 1) Brgy. Aberawan, 2) Brgy. Manlag, 3) Brgy. Villa Libertad, 4) Brgy. Bucana, 5) Brgy. Pasadeña and 6) Brgy. Corong-corong.

Table 1: Species recorded during Field Diary in ENTMRPA for the 1st Semester CY 2023

COMMON NAME	SCIENTIFIC NAME	*CS	NUMBER OF INDIVIDUALS
White-bellied Sea Eagle	<i>Haliaeetus leucogaster</i>	OWS	1
Palawan Hornbill	<i>Anthracoceros marchei</i>	VU	5
Philippine Megapode/ Tabon Scrubfowl	<i>Megapodius cumingii</i>	VU	1
Common Emerald Dove	<i>Chalcophaps indica</i>	OWS	6
Crow	<i>Corvus spp</i>	OWS	2
Philippine long tailed Macaque	<i>Macaca fascicularis</i>	OWS	2
Dolphin	<i>Delphinus delphis</i>	OWS	5
Monitor lizard	<i>Varanus varanus</i>	OWS	10
Mangrove cat snake	<i>Boiga dendrophila</i>	OWS	2
Sea Cow	-	OWS	4
Marine turtle	-	OWS	10

PAMBCS/IAM/6/13/23
RDATS NO. P2023-106360

FILE COPY



BIODIVERSITY MANAGEMENT BUREAU
ADMINISTRATIVE & FINANCE
RECORDS MANAGEMENT & DOCUMENTATION UNIT
JUL 28 2023
RECEIVED
DOCUMENT NO. 10.57Am

MEMORANDUM

FOR : **ATTY. JUAN MIGUEL T. CUNA, CESO I**
Undersecretary for Field Operations
Luzon, Visayas and Environment

ATTENTION : **ASEC. MARCIAL P. AMARO, JR., CESO II**
Assistant Secretary for Policy, Planning and
Foreign Assisted and Special Projects and
Director, Biodiversity Management Bureau,
In Concurrent Capacity

FROM : **THE REGIONAL EXECUTIVE DIRECTOR**

SUBJECT : **RE-SUBMISSION OF REPORT ON THE PROCUREMENT OF
VEHICLE OF MT. GUITING-GUITING NATURAL PARK
(MGGNP), SIBUYAN ISLAND, ROMBLON FOR 2ND QUARTER
CY 2022 [P-2023-111509]**

DATE : **JUL 14 2023**


Respectfully submitted is the Memorandum dated April 17, 2023 of Mt. Guiting-Guiting Natural Park (MGGNP) Protected Area Superintendent (PASu) Manuel B. Romero regarding the above-mentioned subject. The report served as our Means of Verification (MOVs) for the target activity under OO1: Natural Resources Conservation and Development Program: Protected Areas, Caves and Wetlands Development and Management Sub-Program: PA Habitat Protection-Procurement of Equipment of MGGNP, Sibuyan Island, Romblon for 2nd Quarter CY 2022.

The vehicle procured is one (1) brand-new Toyota Hilux with plate number S9-J004 and a specification of double cabin 4x4 pick-up with roller lid, amounting to Php 1,815,000.00.

Attached are the inspection and acceptance report and photo-documentation for reference.


LORMELYN E. CLAUDIO, CESO IV

cc: The PENRO, Romblon
The PASu, MGGNP



Doc ID: 111509

CDD-PAMBCS-FGG-06/26/2023

FILE COPY




Republic of the Philippines
Department of Environment and Natural Resources
MIMAROPA REGION

pmbs copy

Re: 1st Semester report on Biodiversity monitoring system (BMS) of Malampaya Sound Protected Landscape and Seascape (MSPLS) TAYTAY-SAN VICENTE PALAWAN
111226 - RMB
71923

MIGUEL T. CUNA, CESO I
y for Field Operations
s and Environment

AL C. AMARO JR., CESO II
retary for Policy, Planning and
isted and Special Projects and
iversity Management Bureau



In concurrent capacity

FROM : THE REGIONAL EXECUTIVE DIRECTOR

SUBJECT : REPORT ON BIODIVERSITY MONITORING SYSTEM (BMS) WITHIN MALAMPAYA SOUND PROTECTED LANDSCAPE AND SEASCAPE (MSPLS), TAYTAY PALAWAN FOR THE 1ST SEMESTER CY 2023 [RDATS P-2023-111226]

DATE : JUL 14 2023

Respectfully submitted is the Memorandum dated April 27, 2022 of PENRO Palawan regarding the above subject in compliance with the target under OO1: Natural Resources Conservation and Development Program: Protected Areas, Caves and Wetlands Development and Management Sub-program: I. Proclaimed and Legislated PAs: 4. PA Habitat Protection; A. Implementation of Biodiversity Monitoring System (BMS) within Malampaya Sound Protected Landscape and Seascape (MSPLS) in Palawan.

BMS was conducted using five (5) methods: Field Diary, Transect Swim, Transect Walk, Photo Documentation, and Focus Group Discussion.

1). Field Diary

During the conduct of regular patrolling in Barangays Tumbod, Alcalain, Bato, Banbanan, New Guinlo, Old Guinlo, Pancol, and Poblacion all in Taytay, Palawan, several important faunal species were recorded such as Palawan Hornbill (*Anthracoceros marchei*), Blue-naped Parrot (*Tanygnathus lucionensis*), Grey Imperial Pigeon (*Ducula pickeringii*), Hooded Pitta (*Pitta sordida*), Blue-headed racket-tail (*Prioniturus platenae*) and Palawan Shama (*Copsychus niger*).

2) Photo Documentation

During the conduct of the Transect Walk, photos were taken in three (3) different sites: Old and New Watershed Areas of Brgy. New Guinlo and Watershed Area of Brgy. Old Guinlo. For the 1st Semester, no significant change was observed.

4) Transect Walk

The activity was conducted within the five (5) established permanent monitoring sites in New and Old Watershed, Brgy. New Guinlo, Sitio Malatek-latek, Brgy. Old Guinlo, Brgy. Banbanan and Alimanguan, San Vicente, Palawan. Data shows that the Olived-winged bulbul is the most dominant species in all sites except in Alimanguan, San Vicente, Palawan where the Blue Flycatcher is the most dominant.

Summarized below are the fauna species with the highest count observed in five (5) established sites for the 1st Semester of 2023.



JUL 25 2023

ASEC MARCIAL C. AMARO, JR.
Assistant Secretary for Field Operations - Visayas
And President, ENRP Morale and
Welfare Foundation, Inc.
DENR Visayas Avenue,
VASRA, Quezon City

Dear ASEC Amaro Jr.:


We are respectfully forwarding the letters of Application for Refund of Contribution of the following retired personnel of DENR MIMAROPA Region:


Name	Mode of Retirement	Date of Retirement
Occidental Mindoro		
1.) Capitan, Victorio P.	Compulsory Retirement	December 23, 2022
Romblon		
2.) Sabigan, Gerardo B.	Optional Retirement	July 01, 2022
Oriental Mindoro		
3.) Maypa, Mary June F.	Compulsory Retirement	June 01, 2022
4.) Lasac, Florian A.	Compulsory Retirement	May 04, 2022
5.) Borlongan, Lorna O.	Compulsory Retirement	October 02, 2019
6.) Cortez, Esperanza P.	Optional Retirement	January 01, 2022
7.) Bien, Job G.	Optional Retirement	June 01, 2021
8.) Fillarca, Noli F.	Optional Retirement	June 01, 2021
9.) Sanchez, Rodel L.	Optional Retirement	January 01, 2022
10.) Solis, Jose J.	Optional Retirement	January 01, 2021

The abovementioned personnel were bonafide members of ENRP MOWEL Foundation, Inc..

Attached are the Certification of Contributions made by their respective office accountants for your reference.

We look forward to the Chairman's favorable consideration and approval of this request.


EMILIO QUIDRIAKO
7-28-2023

Very truly yours,

DONNA MAYOR-GORDOVE, CESO IV
Assistant Regional Director
For Management Services





Republic of the Philippines
Department of Environment and Natural Resources
MIMAROPA Region

Document Routing Slip

Document Number: OG-2023-114365 **Date Endocded:** 21-Jul-2023
Sender: AP-PERSONNEL
Address: Ermita, Manila
Subject: Letter addressed to ASEC. MARCIAL C. AMARO JR. -RE: Application for Refund of Contribution (Capitan, Victorio P. et., al)
Addressee: Asst-Regional Director-Management Services
Attachment(s): Letter; Certifications
Urgent: Yes; received by AP - Robert
Date Received: 21-Jul-2023

ROUTING AND ACTION INFORMATION				
FROM	DATE RECEIVED	FOR/TO	DATE RELEASED	ACCEPTANCE REMARKS/ACTION REQUIRED/TAKEN REMARKS/STATUS
AD	2023-07-21	AD		Date: 2023-07-21 Status: OUT From: rtpanti Message: for your information and appropriate action 14:28:36
AD to ARMM	JUL 25 2023	For signature of ARMM personnel	7/26	112-1 Signed by the ARMM

FILE COPY

MEMORANDUM


FOR : **ATTY. JUAN MIGUEL T. CUNA, CESO I**
Undersecretary for Field Operations –
Luzon, Visayas, and Environment

ATTENTION : **ASEC. MARCIAL C. AMARO, JR., CESO II**
Assistant Secretary for Policy, Planning and Foreign-Assisted
and Special Projects and Director, Biodiversity Management
Bureau, In Concurrent Capacity

FROM : **THE REGIONAL EXECUTIVE DIRECTOR**

SUBJECT : **COMPLIANCE MONITORING OF CERTIFICATE OF WILDLIFE
REGISTRATION (CWR), WILDLIFE FARM PERMIT (WFP), AND
WILDLIFE COLLECTOR'S PERMIT (WCP) WITHIN THE
JURISDICTION OF PENRO ORIENTAL MINDORO**

DATE : **JUL 11 2023**



Respectfully submitted is the Compliance Monitoring Report dated May 17, 2023 including the prescribed forms such as compliance monitoring, inventory, and breeding report forms covering the 2nd Quarter of CY 2023 on the issued Wildlife Farm Permit (WFP), Wildlife Collector's Permit (WCP) for breeding and Certificate of Wildlife Registration (CWR) in the province of Oriental Mindoro.

Based on the report, there are two permittees under the jurisdiction of CENRO Roxas, Oriental Mindoro: one (1) WFP/WCP holder and one (1) CWR holder. The former was found to be compliant with the terms and conditions stipulated in the approved permit while the latter was found to be partially compliant. Moreover, Mr. Joseph Dimalanta, a CWR holder under the jurisdiction of CENRO Socorro who is physically incapable of taking care of wildlife species (Philippine deer) transferred the said species to Mr. Enriquez of Brgy. San Juan, Bongabong, Oriental Mindoro which is under the jurisdiction of CENRO Roxas, Oriental Mindoro. Hence, the CWR No. 008-05 is now zero stock, considered ceases to exist, and be removed from the existing databases.


A Memorandum dated June 06, 2023 was issued to PENRO Oriental Mindoro to act on the recommended action by the Regional Monitoring Team.

This report serve as Means of Verification (MOVs) per approved CY 2023 Work and Financial Plan.


LORMELYN E. CLAUDIO, CESO IV



Department of Environment
and Natural Resources
MIMAROPA Region




ED/MJV/06-09-2023

89883

FILE COPY



Republic of the Philippines
Department of Environment and Natural Resources
MIMAROPA Region



JUL 11 2023

MEMORANDUM

FOR : **ATTY. JUAN MIGUEL T. CUNA, CESO I**
Undersecretary for Field Operations-
Luzon, Visayas, and Environment

ATTENTION : **ASEC. MARCIAL C. AMARO, JR., CESO II**
Assistant Secretary for Policy, Planning and Foreign-
Assisted and Special Projects and Director, Biodiversity
Management Bureau, In Concurrent Capacity

FROM : **THE REGIONAL EXECUTIVE DIRECTOR**

SUBJECT : **SUBMISSION OF REPORT ON THE THREE-DAY
LEARNING EVENT ON WILDLIFE IDENTIFICATION
AND HANDLING TECHNIQUE FOR THE
DEPUTATION/RENEWAL OF WILDLIFE
ENFORCEMENT OFFICERS (WEOs) PARTICIPATED
BY THE CHIEF, TSD OF PENRO MIMARO AND SOME
POLICE PERSONNEL OF PRO MIMARO PERSONNEL
ON MAY 24-26, 2023 AT THE BAYVIEW PARK HOTEL,
ERMITA, MANILA CITY**

The Department of Environment and Natural Resources (DENR) MIMAROPA Regional Office through the Enforcement Division in coordination with Human Resource Division had conducted a three-day Learning Event on the Deputation of Wildlife Enforcement Officers (WEOs) on May 24-26, 2023, at the Bayview Park Hotel, Ermita, Manila City. Said activity was conducted in consistent with the approved 2023 Work and Financial Plan, target under operations against illegal activities. It strengthens the implementation of Wildlife Act (R.A. 9147) to promote effective services relative to wildlife laws, rules and regulations.

A total of forty-eight (48) participants from Philippine National Police, Police Regional Office (PRO) MiMaRo personnel, DENR- PENROs from Oriental and Occidental Mindoro, Marinduque and Romblon attended on the said event. The program started with a prayer followed by singing of our Philippine National Anthem, and roll call of the participants. The OIC, Assistant Regional Director for Technical Services, Maximo C. Landrito welcomes the participants and delivered his opening remarks.

1515 DENR by the Bay Building, Roxas Boulevard, Barangay 668, Ermita, Manila
DENR VOIP: (02) 7002-3114 / local 2700