



Republic of the Philippines
Department of Environment and Natural Resources
PROVINCIAL ENVIRONMENT AND NATURAL RESOURCES OFFICE
MIMAROPA Region

JUN 07 2023

MEMORANDUM

FOR : The Regional Executive Director
MIMAROPA Region
1515 DENR By the Bay Building , Roxas, Blvd.
Barangay 668 , Ermita , Manila

THRU : The Assistant Regional Director
For Technical Services

FROM : The OIC, PENR Officer

SUBJECT : SUBMISSION OF APPREHENSION REPORT OF ONE (1) PIECE OF
UNDOCUMENTED LUMBER WITH A TOTAL VOLUME OF 605
BOARD FEET AT SITIO GAYAMAT, BARANGAY HARRISON,
PALUAN, OCCIDENTAL MINDORO

Respectfully forwarded is the Memorandum dated May 30, 2023 from CENR Officer Anastacio A. Santos regarding the apprehension of One (1) piece of Guijo species having a total volume of 605 board feet in Sitio Gayamat, Barangay Harrison, Paluan, Occidental Mindoro.

The apprehended abandoned forest products were brought to MCWS Ranger Station located in Sitio Ulasan, Barangay Harrison, Paluan, Occidental Mindoro for safekeeping .

For your information and record.


ERNESTO E. TAÑADA



May 30, 2023

MEMORANDUM

FOR : The Regional Executive Director
1515 DENR by the Bay Bldg., Roxas Blvd.,
Barangay 668, Ermita, Manila

THRU : The OIC, PENR Officer
Mamburao, Occidental Mindoro

FROM : The CENR Officer


SUBJECT : **SUBMISSION OF APPREHENSION REPORT OF ONE (1)
PIECE WITH A TOTAL VOLUME 605 BOARD FEET AT SO.
GAYAMAT, BRGY, HARRISON, PALUAN OCCIDENTAL
MINDORO.**

Submitted is the Memorandum from the PASU, Mount Calavite Wildlife Sanctuary (MCWS) dated May 30, 2023 including other pertinent enclosures relative to the apprehension of 605 board feet of good lumber in the above mentioned place.

Considering that nobody appeared to claim the said forest product in spite of three (3) notices were posted in the barangay. The office hereby recommends that this forest product be confiscated in favor of the government.

For information and approval.


FOR. ANASTACIO A. SANTOS, MPA





Republic of the Philippines
Department of Environment and Natural Resources
MIMAROPA Region
COMMUNITY ENVIRONMENT AND NATURAL RESOURCES OFFICE

MAY 30 2023

MEMORANDUM:

FOR : The CENR Officer
Sablayan, Occidental Mindoro

THRU : The DEPUTY CENR Officer

FROM : The Protected Area Superintendent

SUBJECT : **SUBMISSION OF APPREHENSION REPORT OF ONE
PIECE WITH A TOTAL VOLUME OF 605 BOARD FEET
AT SO.GAYAMAT , BARANGAY HARRISON, PALUAN,
OCCIDENTAL MINDORO.**

Respectfully submitted herewith is the apprehension report concerning on the apprehended 1 piece of undocumented lumber with a total volume of 605 board feet at So. Gayamat, Brgy Harrison, Paluan, Occidental Mindoro.

1. Narrative Report of Enforcement and Monitoring Team
2. PABATID dated April 28, 2023, May 05, 2023 and May 12, 2023
3. Apprehension Receipt dated May April 27, 2023
4. Seizure Order dated April 28, 2023
5. Seizure Receipt dated April 28, 2023
6. Notice of Apprehension dated April 28, 2023
7. Geo-tagged photos.

For information and record.


ARLENE V. FRANCISCO



APPREHENSION RECEIPT

CENRO Control No.	7961 - 7613
PE-FMS No.:	2027 - 175109 - 7961

This APPREHENSION RECEIPT is issued to -

Name	Adress	Civil Status	Age	Nature of Participation	Status of the Person

Pursuant to the provision of P.D. 705 as amended by E.O. No. 277 and DENR Administrative Order No. 97 - 32 Series of 1997 for the following Forest Products, Conveyances, Machinery / equipment, tools and Implements that have been apprehended, to wit:

I. Forest Products:

MAJOR FOREST PRODUCTS												
Kind	Item	Source/ Origin of Forest Products	Species Grouping	Species	Pieces	Estimated Volume or BD.FT.				Estimated Value	Impounding Area	Custodian
GOOD LUMBER (BOAT BUILDIN G MATERI AL)	1	P M a i l n u d a o n r o O c c .	D S e p p e t c e i r e o s c a r p	Guijo	1	11 X 12 X 55	605	Bd.ft.	PhP70,000.00	D C E O N M R P O P U E N N D R O	C E N R O F F I C E R	
						605.00						
TOTAL					1	605 BOARDFEET OR . 1.42 CU. M				PhP70,000.00		

Minor Forest Products										
Kind	Unit of Measurement			No. of Units				Estimated Value		Custodian

Conveyance involved							
Type	Make/Model/Year	Plate No.	Color/Markings	CR No.	Engine No.	Chassis No.	Estimated Value

If Animal							
Kind	Quantity				Gender	Color	

Equipment Involved	

Implementation Involved	
Type	

2. The subject Forest Products and other items have undergone the following Apprehension proceedings.

APPREHENSION						
Date and Time of Apprehension	Place of Apprehension				Apprehending Officer	Factual Legal Basis for Apprehension
	Province	City/ Municipality	Barangay	Sitio		
4/13/2023 (10:51 AM)	Occidental Mindoro	Paluan	Harrison	Gayamat	ARLENEV. FRANCISC O/PASu	Violation of PD 705 of Section 77

Is/ are hereby declairing under apprehension on the following FACTUAL reasons:

VIOLATION OF SECTION 77 of PD 705
ABANDONED

The subject forest products, conveyances, machinery/equipment, tool and implements and others apprehended should be kept and protected from defacement in any manner, destruction or loss and should not be altered or removed until otherwise ordered by the Secretary of the Department of Environment and Natural Resources or his duly authorized representative.

Done this 13th day of April year 2023 at Paluan, Occidental Mindoro.

APPREHENDING OFFICERS

(Signature over Printed Name)

1.

ARLENE V. FRANCISCO

Position: PASu

Address: MCWS PALUAN. OCC. MDO
2.

ENGELBERT CABABAY

Position: PARK RANGER

Address: MCWS PALUAN. OCC. MDO
3.

JHONAS RENDON

Position: PARK RANGER

Address: MCWS PALUAN. OCC. MDO
4.

JACINTO GEDACA

Position: PARK RANGER

Address: MCWS PALUAN. OCC. MDO
5.

OMAR CHRISTOPHER VILLAS

Position: PARK RANGER

Address: MCWS PALUAN. OCC. MDO
6.

RUSSEL A. DE LARA

Position: PARK RANGER

Address: MCWS PALUAN. OCC. MDO
7.

JOLLY O. MANCILLA

Position: FOREST RANGER

Address: MCWS PALUAN. OCC. MDO
8.

MARTIN CASTILLO

Position: FOREST RANGER

Address: MCWS PALUAN. OCC. MDO
9.

EDWARD D. JOVENAL

Position: PARK RANGER

Address: MCWS PALUAN. OCC. MDO
10.

VON EDWARD VALLESTERO

Position: PARK RANGER

Address: MCWS PALUAN. OCC. MDO
11.

MARK LESTER DE LARA

Position: PARK RANGER

Address: MCWS PALUAN. OCC. MDO

OWNER/CLAIMANT/REPRESENTATIVE/DRIVER

(Signature over Printed Name)

Position: _____

Address: _____

Address: _____

WITNESSES

(Signature over Printed Name)

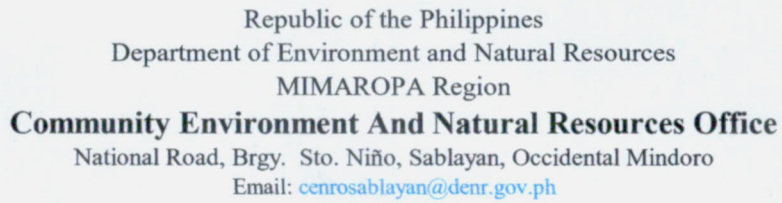
- 1

Position: _____

Address: _____

Signature over Printed Name

Remarks:



NOTICE OF APPREHENSION

QTY	UNIT	SPECIES	EST'D VOLUME BD. FT.				VALUE			
1	1	Guijo	11	X	12	X	55	605	bd. ft.	PhP70,000.00
TOTAL	1		605 BOARD FEET				PhP70,000.00			

(Seizure Officer)

PARK SUPERINTENDENT
(Position)
DENR-MCWS,PALUAN, Occ. Mindoro
(Agency)



Republic of the Philippines
Department of Environment and Natural Resources
MIMAROPA Region
Community Environment And Natural Resources Office
National Road, Sto. Niño, Sablayan, Occidental Mindoro
Email: cenrosablayan@denr.gov.ph

SEIZURE RECEIPT

No. CSIS- 04-13- 2023

The following apprehended items with Apprehension Receipt No. _____ are administrative seizure pursuant to Section 77 of PD 705.

A. FOREST PRODUCTS

Species	UNIT	Estimated Volume or BD.FT.						Estimated Value
GUIJO	1	11	X	12	X	55	605 bd. ft.	PhP70,000.00
TOTAL:	1						605.00 BD. FT.	PhP 70,000.00

Name/Address of on-site offenders and nature of participation.

1

B. CONVEYANCE (N/A)

Name of Registered Owner: N/A Address:

S

Engine/Motor Serial No. N/A Chassis Serial No.

Certificate of Registration No.: N/A Field Office:

C. EQUIPMENT/TOOL AND OTHER IMPLEMENTS (Briefly describe the physical appearance and condition of each and estimated value/ Names/ Address of possession/owner).

Paluan, Occidental Mindoro

(Place)

on April 13, 2023, 10:51 am.

(Date/Time)

Due to transporting of illegally cut lumber and the same items are

(State reason/s or offense committed)

Delivered to MCWS Office So. Ulasan, Harrison Paluan, Occ. Mindoro.

Further, these apprehended items are now deposited at DENR MCWS Ranger Station for safe keeping.

That the undersigned hereby acknowledge that the above listed item(s) are now under ADMINISTRATIVE SEIZURE and that I, as authorized Seizing Officer, assume the possession and control for the purpose of custodial egis, pending the conduct of

Therefore issue this Seizure Receipt No. CSIS - 04-13- 2023 this
April 13, 2023 at DENR-CENR Sablayan Occ. Mindoro


ANASTACIO SANTOS
CENR Officer

Equipment Involved		
Type		
N/A		

Implementation Involved		
Type		
N/A		

2. The subject Forest Products and other items have undergone the following Apprehension proceedings.

APPREHENSION						
Date and Time of Apprehension	Place of Apprehension				Apprehending Officer	Factual Legal Basis for Apprehension
	Province	City/Municipality	Barangay	Sitio		
April 13, 2023 (10:51 Am)	OCC. MDO	Paluan	Harrison	Gayamat	ARLENE V. FRANCISCO/ PASu	Violation of Section 77 of PD 705

The subject Forest Products and items were apprehended while under the possession/ control/ownership of.


Name	Address	Civil Status	Age	Participation	Status of the Person

After thorough evaluation of the Apprehension Report dated April 13, 2023 Submitted by PASu ARLENE V. FRANCISCO and after examining personally the apprehending officers and witnesses of the apprehension about the violation committed, it was determined that there is prima facie evidence that existing DENR laws and regulations have been violated and that the offender is probably guilty of _____.

The specific violations committed are as follows:

VIOLATION OF PD 705 SECTION 77
ABANDONED

So ordered this 13th day of April, year 2023 at Sablayan, Occidental Mindoro.



ANASTACIO SANTOS
CENR OFFICER
SEIZURE OFFICER



NARRATIVE REPORT

On April 11, 2023 at around 10:00 o'clock in the morning, Park Ranger Engelbert Cababay and Jhonas Rendon received reliable information regarding the presence of alleged lumber in the river of Sitio Gayamat, Barangay Harrison Paluan, Occ. Mindoro. For two consecutive nights, Ranger Engelbert Cababay and Jhonas Rendon decided to guard the possible exit point of the lumber to catch the alleged owner but failed to appear.


On the morning of April 13, 2023, the team decided to search for the exact location of said lumber and verify the veracity of information. As they approached the said area, they found one piece of lumber of Guijo species. Upon the order of PASu Arlene V. Francisco, the team decided to retrieve the lumber because it is illegally cut under the Forestry Law and its subject for confiscation. It was properly documented, scaled, and geo-tagged photos. The lumber was cut into 5 pieces for easy transport.

The aggregated volume of the apprehended Guijo species of 11X12X55 was 605 board feet or 1.42 cubic meter.

The apprehended forest product was brought to MCWS Ranger Station in Sitio Ulasan, Harrison, Paluan for proper documentation and safe keeping.

For information and record.

Prepared by:


EDWARD D. JOVENAL
Park Ranger

Attested by:



ARLENE V. FRANCISCO
MCWS Park Superintendent



PHOTO TAKEN DURING THE APPREHENSION AND HAULING OF 1 PC GUIJO LUMBER IN SITIO GAYAMAT, HARRISON, PALUAN, OCC. MINDORO ON APRIL 13, 2023.

13°25'58"N, 120°24'37"E

accuracy: 2m

PABATID

APRIL 13
2023

SA SINO MANG
NAGMAMAY ARI NANG
KAHOY NA NAKOHA NG
KAWAN NG MCWS SA
SITIO GAYMAT BPGY.
HARRISON. KA'DO AT INA-
HANYATANG PUMUNTA SA
OPISINA NG DENR MCWS.

JOSUE M. MARIKUA
WILSON
RANGER

Altitude
95 m

13/04/2023
4:26 pm

13°24'22"N, 120°23'16"E

April 14, 2023

accuracy: 7m

PABATID

SA SINUMANG NAGMAMAY-ARI NG 1 PIRASONG
KAHOY (GAGAWING BATANGAN) O 605 BOARD
FEET NA GUIJO NA NAKITA AT KINUHA NG
KAGAWAD NG MOUNT CALAVITE WILDLIFE
SANCTUARY (MCWS) NOONG IKA-13 NG ABRIL
TAONG KASALUKUYAN SA SO. GAYAMAT,
BARANGAY HARRISON, PALUAN, OCCIDENTAL
MINDORO AY MANGYARING MAGTUNGO SA
TANGGAPAN NG MCWS SA SO. ULASAN, HARRISON
PALUAN, OCC. MINDORO AT PAKIDALA ANG MGA
LEGAL NA PAPELES O DOKUMENTO NG NASABING
PINUTOL NA KAHUY.

Altitude
11 m

14/04/2023

9:49 am

DENR-Mount Calavite Wildlife Sanctuary

13°24'22"N, 120°23'17"E April 21, 2023

accuracy: 5m
PABATID

SA SINUMANG NAGMAMAY-ARI NG 1 PIRASONG
KAHOY (GAGAWING BATANGAN) O 605 BOARD
FEET NA GUIJO NA NAKITA AT KINUHA NG
KAGAWAD NG MOUNT CALAVITE WILDLIFE
SANCTUARY (MCWS) NOONG IKA-13 NG ABRIL
TAONG KASALUKUYAN SA SO. GAYAMAT,
BARANGAY HARRISON, PALUAN, OCCIDENTAL
MINDORO AY MANGYARING MAGTUNGO SA
TANGGAPAN NG MCWS SA SO. ULASAN, HARRISON
PALUAN, OCC. MINDORO AT PAKIDALA ANG MGA
LEGAL NA PAPELES O DOKUMENTO NG NASABING
PINUTOL NA KAHUY.

Altitude
10 m

DENR-Mount Calavite Wildlife Sanctuary
(MCWS)

21/04/2023
2:51 pm

April 28, 2023

13°24'22"N, 120°23'16"E

accuracy: 8m

PABATID

SA SINUMANG NAGMAMAY-ARI NG 1 PIRASONG
KAHOY (GAGAWING BATANGAN) O 605 BOARD
FEET NA GUIJO NA NAKITA AT KINUHA NG
KAGAWAD NG MOUNT CALAVITE WILDLIFE
SANCTUARY (MCWS) NOONG IKA-13 NG ABRIL
TAONG KASALUKUYAN SA SO. GAYAMAT,
BARANGAY HARRISON, PALUAN, OCCIDENTAL
MINDORO AY MANGYARING MAGTUNGO SA
TANGGAPAN NG MCWS SA SO. ULASAN, HARRISON
PALUAN, OCC. MINDORO AT PAKIDALA ANG MGA
LEGAL NA PAPELES O DOKUMENTO NG NASABING
PINUTOL NA KAHUY.

Altitude

28/04/2023

10:55 am