




Republic of the Philippines
Department of Environment and Natural Resources
MIMAROPA Region 435

OUTGOING	
Received by:	
Date:	JUN 07 2023

May 26, 2023

DENR MIMAROPA RECORDS SECTION	
RECEIVED	
BY:	
DATE:	
TIME:	

MEMORANDUM

FOR : The Regional Executive Director
MIMAROPA Region

THRU : The Assistant Regional Director for Technical Services

FROM : The OIC, PENR Officer

SUBJECT : **SUBMISSION OF COMPLETION REPORT OF 5 HECTARE
FIRELINES ESTABLISHMENT IN BRGY. AZAGRA, SAN
FERNANDO, ROMBLON**

Respectfully forwarding the attached memorandum report pertaining to the above-cited subject.

Please be informed that the project was established in Sibuyan Island, Brgy. Azagra, San Fernando, Romblon and implemented by Administration of DENR-PENRO thru the Monitoring and Enforcement Section with the supervision of the Project Manager.

For information and record.


ARNOLDO A. PLAZA, JR.



May 26, 2023

MEMORANDUM

FOR : The OIC, PENR Officer

THRU : The Chief, Technical Services Division

FROM : The Chief, Monitoring and Enforcement Section

SUBJECT : **COMPLETION REPORT OF 5 HECTARE FIRELINES ESTABLISHMENT IN BRGY. AZAGRA, SAN FERNANDO, ROMBLON**

The 5 hectares firelines establishment at Sibuyan Island has Estimated Work Schedule for three (3) weeks with Contract Cost of P 67,500.00 for hiring of ten (10) laborers. The project was implemented by Administration of DENR-PENRO Romblon thru Monitoring and Enforcement Section with the supervision of the Project Manager. The hired ten (10) laborers were volunteer members of Community Monitoring Group and IP's member in Brgy. Azagra, San Fernando, Romblon. Percentage target every week completed as indicated below;

Area accomplished (has.)	% Weekly area completed	Period Covered	No. of days completed
1.67	33.4%	April 11-15, 2023	5
1.67	33.4%	April 17-21, 2023	5
1.67	33.4%	April 24-28, 2023	5

For your information.


JAMES F. MENDOZA



Republic of the Philippines
Department of Environment and Natural Resources
MIMAROPA Region

Establishment of Firelines in Brgy. Azagra, San Fernando, Romblon

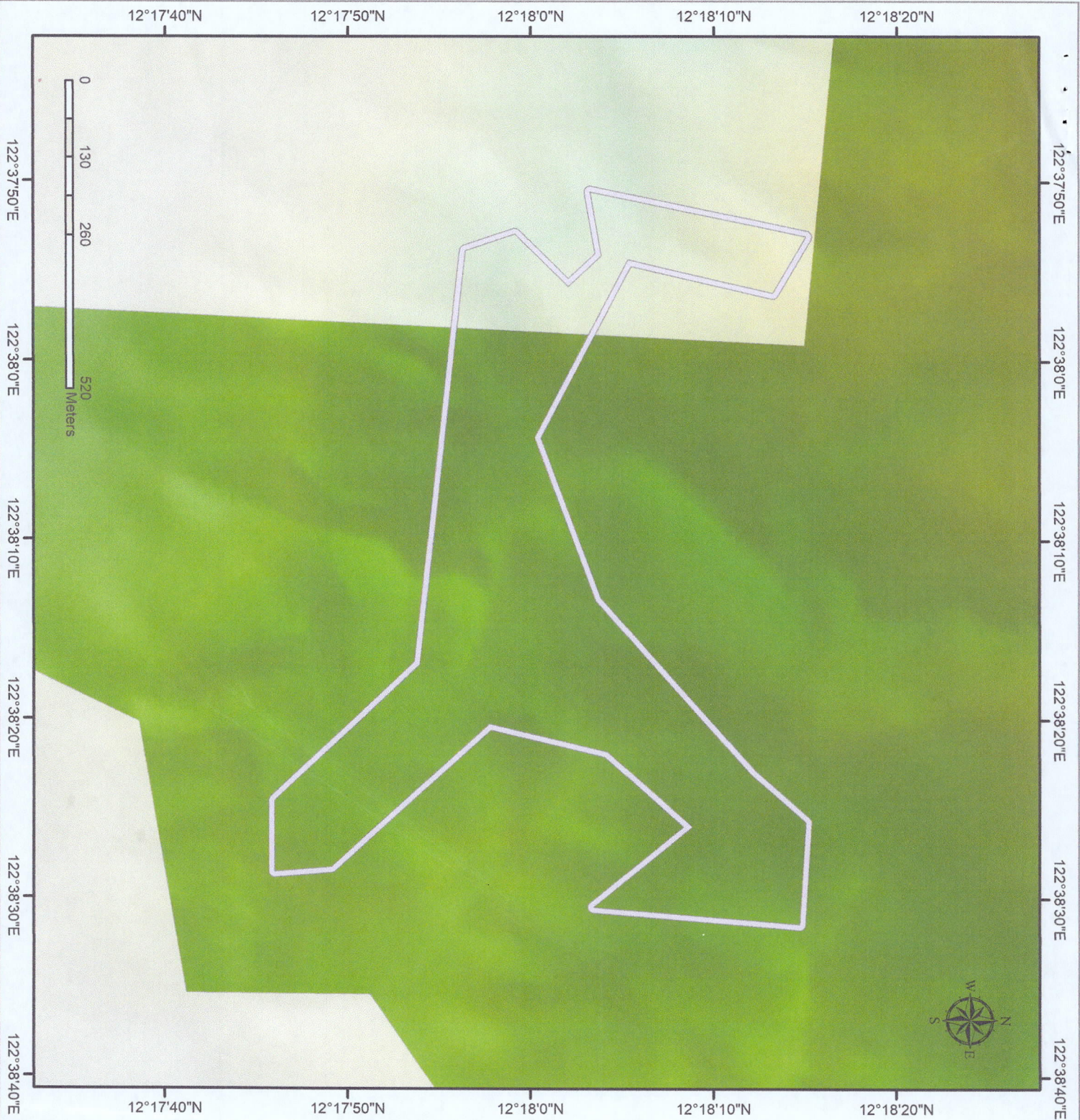




Republic of the Philippines
Department of Environment and Natural Resources
MIMAROPA Region

Establishment of Firelines in Brgy. Azagra, San Fernando, Romblon









**MAP SHOWING THE 5-HECTARE
FIRELINE ESTABLISHMENT**
Brgy. Azagra, San Fernando, Romblon

Scale 1:9,000

Coordinate System: WGS 1984 UTM Zone 51N
Projection: Transverse Mercator
Datum: WGS 1984

Legend

-  5-ha Fireline Established
-  Municipal Boundary
-  Alienable & Disposable
-  Forestland

