



Republic of the Philippines
Department of Environment and Natural Resources

MIMAROPA Region
PROVINCIAL ENVIRONMENT AND NATURAL RESOURCES OFFICE
Bgy. Sta. Monica, Puerto Princesa City, Palawan
Telfax No. (048) 434 - 8791
Email Add: penropalawan@denr.gov.ph

June 14, 2023

MEMORANDUM

FOR : The Regional Executive Director
DENR MIMAROPA Region
1515 DENR By the Bay Building, Roxas Boulevard,
Barangay 668, Ermita, Manila

THRU : The OIC, ARD for Technical Services

FROM : The Provincial Environment and
Natural Resources Officer

SUBJECT : REPORT ON THE IMPLEMENTATION OF LAWIN FOREST
AND BIODIVERSITY PROTECTION SYSTEM OF BPRMO
WITHIN THE FOREST CONSERVATION AREA (FCA) OF BPR
FOR THE MONTH OF MAY 2023

Respectfully forwarded is the memorandum of CENRO Coron, Palawan dated May 29, 2023 relative the above subject.

As reported, a total 36.77 kilometers distance were patrolled for the month of May 2023. In addition, there were thirty-five (35) threats recorded/observed during the conduct of patrolling. *(Please refer to the attached matrix of the report)*

For information and further instruction.

Copy Furnished:
CENRO Coron, Palawan
<cenrocoron@denr.gov.ph>
KVE/MES Doc. No. 2023-5091


FELIZARDO B. CAYATOC

DENR-PALAWAN
PENRO-RECORDS
RELEASED

By 
Date: 19 JUN 2023 2023-1667



R4B PENRO Palawan <penropalawan@denr.gov.ph>

Report on the Implementation of Lawin Forest & Biodiversity Protection System within the FCA of BPR for the month of May 2023

Busuanga Pasture Reserved Management Office (BPRMO) <bprmo@fmb.denr.gov.ph> Fri, Jun 2, 2023 at 3:01 PM
To: penropalawan@denr.gov.ph, mimaroparegion@denr.gov.ph, enforcement.mimaropa@gmail.com, lawin.fmb@gmail.com

Good day!
Please see attached files for your reference.
Kindly acknowledge receipt of this email. Thank you.
--BPRMO

DENR PENRO
PALAWAN RECORDS
RECEIVED
BY: [Signature]
DATE: 06-15-2023 CN 23-5091



Busuanga Pasture Reserve Management Office
Forest Management Bureau
Phone : 09178810426
Email Address : bprmo@fmb.denr.gov.ph
[YouTube] [Facebook] [Instagram]

"DISCLAIMER: This email is intended only for the person(s) named in the message header. Unless otherwise indicated, it contains information that is confidential, privileged and/or exempt from disclosure under applicable law. If you have received this message in error, please notify the sender of the error and delete the message. Furthermore, views and opinions expressed herein are those of the sender and do not necessarily reflect the views of the Forest Management Bureau."

Report on the implementation of Lawin Forest and Biodiversity Protection System of BPRMO within the FCA of BPR for the month of May 2023.pdf (27 pages)
8899K

DENR-PENRO PALAWAN
RELEASED
THROUGH E-MAIL
EMAILED TO: MES
E-MAILED BY:
DATE: 13 JUN 2023 TIME:



Republic of the Philippines
Department of Environment and Natural Resources
Community Environment and Natural Resources Office
Barangay 5, Calamianes Island, Coron, Palawan
Telephone No. +63 917 504 2633
E-mail: cenrocoron@denr.gov.ph Website: www.denr.gov.ph

MEMORANDUM

FOR : The Regional Executive Director
DENR MIMAROPA Region
1515 L&S Bldg., Roxas Blvd.
Ermita, Manila

THRU : The PENR Officer
DENR-PENRO Palawan
Santa Monica, Puerto Princesa City
Palawan

FROM : The OIC, CENR Officer
CENRO Calamianes Islands
Coron, Palawan

SUBJECT : **REPORT ON THE IMPLEMENTATION OF LAWIN FOREST
AND BIODIVERSITY PROTECTION SYSTEM OF BPRMO
WITHIN THE FOREST CONSERVATION AREA (FCA) OF
BPR FOR THE MONTH OF MAY 2023**

DOCUMENTS
ATTACHED : BPRMO Report on Lawin Accomplishment for May 2023

DATE : **MAY 29 2023**

Respectfully forwarded is the report of the BPR Management Office for the month of May 2023 on the implementation of Lawin Forest and Biodiversity Protection System Accomplishments. Based on the report, the BPRMO patrolled a total distance of 36.77 km or 122.56% of their monthly target as per BRPMO's 2nd Quarter Lawin Patrol Plan of 2023.

For the Regional Executive Director's information and record.


RODNEY G. VERIAN





MEMORANDUM

FOR : The Regional Executive Director
DENR MIMAROPA Region
1515 L&S Bldg., Roxas Blvd.
Ermita, Manila

THRU : The PENR Officer
DENR-PENRO Palawan
Santa Monica, Puerto Princesa City
Palawan

FROM : The OIC, CENR Officer
CENRO Calamianes Islands
Coron, Palawan

SUBJECT : **REPORT ON THE IMPLEMENTATION OF LAWIN FOREST
AND BIODIVERSITY PROTECTION SYSTEM OF BPRMO
WITHIN THE FOREST CONSERVATION AREA (FCA) OF
BPR FOR THE MONTH OF MAY 2023**

DOCUMENTS
ATTACHED : BPRMO Report on Lawin Accomplishment for May 2023

DATE : MAY 29 2023

Respectfully forwarded is the report of the BPR Management Office for the month of May 2023 on the implementation of Lawin Forest and Biodiversity Protection System Accomplishments. Based on the report, the BPRMO patrolled a total distance of 36.77 km or 122.56% of their monthly target as per BRPMO's 2nd Quarter Lawin Patrol Plan of 2023.


For the Regional Executive Director's information and record.

RODNEY G. VERIAN





Republic of the Philippines
Department of Environment and Natural Resources
FOREST MANAGEMENT BUREAU
Visayas Avenue, Diliman, 1100 Quezon City
Tel. No.: (632) 8925-2141 / (632) 8927-4788
E-mail Address: fmb@denr.gov.ph Website: <https://www.forestry.denr.gov.ph>



MEMORANDUM

FOR : The OIC, CENR Officer
CENRO Calamianes Islands
Coron, Palawan

FROM : The BPR Management Office Technical Personnel

SUBJECT : **REPORT ON THE IMPLEMENTATION OF LAWIN FOREST
AND BIODIVERSITY PROTECTION SYSTEM OF BPRMO
WITHIN THE FOREST CONSERVATION AREA (FCA) OF
BPR FOR THE MONTH OF MAY 2023**

DOCUMENTS

ATTACHED : 1. BPRMO SMART-generated report
2. Letters dated May 8, 16, and 24, 2023
3. Letters dated April 26, 2023

DATE : **MAY 29 2023**

**BPR MANAGEMENT OFFICE
RELEASED**

Date: **05-29-2023**

By Ang

PP 26/212/4

Ref. Code: **LA0335**

With the implementation of the Lawin Forest and Biodiversity Protection System, respectfully submitted is the detailed report of the Busuanga Pasture Reserve Management Office (BPRMO) on the results of the Lawin monitoring and patrolling activity conducted in the Municipalities of Coron and Busuanga, Palawan within the BPR area for the month of May 2023.

I. Findings and Result

Two (2) Patrol Teams were dispatched during the conduct of this activity within the Forest Conservation Area (FCA) of BPR situated in the Municipalities of Coron and Busuanga, Palawan. The target distance for the month of May 2023 is 30 kilometers (km) based on the Lawin Patrol Plan for the 2nd Quarter of 2023. On the said month, the BPRMO Patrol Teams were able to traverse an aggregate distance of 36.77 km or 122.56 % (Table 1).

Please be informed that the distance patrolled of the BPR Management Office for the month of May 2023 was higher than the previous records since there are additional barangays subjected to Lawin monitoring and patrolling that was not included in the patrol plan for the 2nd quarter of 2023 due to the reported and observed threats and for follow-thru action of this office.

Table 1. BPRMO Lawin monitoring and patrolling accomplishment for May 2023

Month	Target (km)	Accomplishment (km)	Difference (km)	Accomplishment (%)
May	30	36.77	(6.77)	122.56%

**The accomplishment rate is computed based on the 30 kilometer target per CENRO/CA per month compared to the sum of the distance patrolled per CENRO/CA.*

Table 2 shows a total of 361 Forest Condition Counts (FCCs) recorded during the patrolling. Open-Uncultivated (OUC) appears to have the highest figure recorded for May 2023 with 220 counts or 61%, while Old Growth Forest (OGF) has the least recorded observation with 0 counts or 0%. The remaining forest conditions such as Open-Cultivated (OC), Advanced Secondary Forest (ASF), and Early Secondary Forest (ESF) with corresponding total figures of 53 (15%), 2 (0%), and 86 (24%), respectively. Based on the SMART analysis, the total FC with the good condition has a total count of 88 or 24% which includes OGF, ASF, and ESF.

Table 2. Patrol Observation: Forest Condition Counts

Forest Condition											
OGF		ASF		ESF		OUC		OC		Total	
Count	%	Count	%	Count	%	Count	%	Count	%	Count	%
0	0	2	0	86	24	220	61	53	15	361	100

OGF-Old Growth Forest. ASF-Advance Secondary Forest. ESF-Early Secondary Forest. OUC-Open, Un-cultivated. OC-Open, Cultivated

For the presence of natural regenerants, 208 FCCs or 57% of the total FCC was recorded with the presence of natural regenerants while 153 FCCs or 43% were with the absence of natural regenerants. There were zero (0) or 0% recorded dense natural regenerants, while thirteen (13) FCCs or 3% and one hundred ninety-five (195) or 54% recorded as moderate and sparse natural regenerants, respectively (Table 3).

Table 3. Patrol Observation: Natural Regenerant Count

Regenerants											
Presence of Regenerant								No Regenerants		Total Forest Condition	
Dense		Moderate		Sparse		Total					
Count	%	Count	%	Count	%	Count	%	Count	%	Count	%
0	0	13	3	195	54	208	57	153	43	361	100

Table 4 shows the observed and recorded threats within the FCA of BPR. A total of thirty-five (35) threats were observed and recorded during the Lawin monitoring and patrolling for the month of May 2023 of the BPR Management Office. This was accounted for fourteen (14) under cutting of trees; ten (10) for huts or houses and other infrastructures; ten (10) for slash and burn farming (kaingin); and lastly one (1) typhoon- related threats.

Table 4. Patrol Observation: Threat Count

Threats	No. of observation
Cutting of trees	14
Huts or Houses and other Infrastructures	10
Slash and burn farming or kaingin	10
Typhoon-related Threats	1
Total	35

As can be viewed from the map in Annex C, the threats observed/documentated in the FCA during the month of May 2023 are found in Barangays of Decalachao, Guadalupe, Bintuan, Coron; Barangays of Sto. Niño, Old Busuanga, San Rafael, Buluang, New Busuanga, Busuanga, Palawan. The current threat index for this month was computed as 0.95 threats per kilometer (T/Km) was higher than the previous months of March and April which was computed as 0.22 and 0.49 threats per kilometer (T/Km) threat index respectively since there are additional barangays that were subjected to Lawin activity due to reported threats.

II. Actions Taken by the BPRMO for the observed threats

Pertaining to the thirty-five (35) observed/recorded threats for the month of May 2023, below were the actions of the BPR Management Office (please refer to table 5)

Date of the conduct of Lawin activity	Threats	Actions taken
May 04, 2023	<ul style="list-style-type: none"> (12) cutting of trees 	<ul style="list-style-type: none"> Sent communication letter dated May 8, 2023, addressed to the Brgy. New Busuanga for information regarding the conducted Lawin patrolling and monitoring within their area of jurisdiction. Conducted hearing on May 26, 2023, together with the Barangay Officials of New Busuanga, Busuanga, Palawan regarding the reported kaingin activity of Mr. Efren Santillan
May 10, 2023	<ul style="list-style-type: none"> (1) under huts or house and other infrastructure, (1) for cutting of trees, (6) slash and burn farming 	<ul style="list-style-type: none"> Sent communication letters dated May 16, 2023, addressed to the Barangays of Bintuan and Guadalupe, Coron for information regarding the conducted Lawin patrolling and monitoring within their area of jurisdiction; Conducted joint IEC on May 26, 2023, together with DENR-CENRO Calamianes Island regarding the result of Lawin activity conducted by the BPRMO personnel in Brgy.

		Bintuan, Coron, Palawan
May 11, 2023	<ul style="list-style-type: none"> (9) under huts or house and other infrastructure 	<ul style="list-style-type: none"> Sent communication letter dated May 26, 2023, addressed to the Brgy. Decalachao, Coron, for information regarding the conducted Lawin patrolling and monitoring within their area of jurisdiction.
May 18, 2023	<ul style="list-style-type: none"> (4) slash and burn farming or <i>kaingin</i> (1) typhoon-related threat 	<ul style="list-style-type: none"> Sent communication letters dated May 24, 2023, addressed to the Barangays of Old Busuanga and San Rafael, Busuanga for information regarding the conducted Lawin patrolling and monitoring within their area of jurisdiction.
May 19, 2023	<ul style="list-style-type: none"> (1) cutting of tree 	<ul style="list-style-type: none"> Sent communication letter dated May 24, 2023, addressed to the Brgy. New Busuanga for information regarding the conducted Lawin patrolling and monitoring within their area of jurisdiction.

Table 6. Follow through action for observed threats for previews months.

Date of the conduct of Lawin activity	Threats	Actions taken
April 4, 2023 – T2	<ul style="list-style-type: none"> (2) slash and burn farming (kaingin) 	<ul style="list-style-type: none"> Sent communication letters dated April 26, 2023, addressed to Barangays of Decalachao, San Nicolas, Coron; and Barangays of Sagrada, New Busuanga, San Rafael, Busuanga, Palawan for information regarding the conducted Lawin patrolling and monitoring within their area of jurisdiction;
April 4, 2023 – T1	<ul style="list-style-type: none"> (1) slash and burn farming (kaingin) 	
April 18, 2023–T1	<ul style="list-style-type: none"> (10) huts or houses and other infrastructures 	
April 19, 2023	<ul style="list-style-type: none"> (2) cutting of trees 	
April 25, 2023	<ul style="list-style-type: none"> (1) cutting of tree 	

III. Remarks and Recommendations

1. Frequency of the visibility of patrolling and Lawin monitoring within the Forest Conservation Area of BPR is being intensified to include weekends, if necessary, in order to prevent and immediately address any possible threats within the forested areas of BPR;
2. As stipulated in the future actions, will send letter addressed to the concerned Barangays with a record of threats observed in every conduct of Lawin patrolling and monitoring to inform and assists them if it requires urgent action;
3. Observed unlawful activities on the ground are being thoroughly investigated and documented and filing of appropriate criminal complaints against the offenders


pursuant to Presidential Decree No. 705 and other environmental laws, if so warrant;


4. For this year, this office is targeting the conduct of seminar/IEC to the Local Government Unit (LGUs)/Sangguniang Bayan for information of unlawful activities within the area covered by the BPR in their municipality; to provide awareness and possible collaboration for crafting possible solutions on the recorded illegal activities; and
5. Conduct of rehabilitation activities such as tree planting, enrichment planting and assisted natural regeneration to maintain and accelerate the recovery of forest cover.

For the OIC, CENRO's information, record and further instruction/s, if any.

Prepared by:


RICHARD JOHN P. GALAGATE
Project Operations Control Officer


DESIREE YVETTE A. SANDOVAL
Project Development Officer


BERNIE P. MANTAL
Project Development Officer



Republic of the Philippines
Department of Environment and Natural Resources
Lawin Forest and Biodiversity Protection System

Summary Patrol Report

Region 04B - BPR

Number of days analyzed: 31

May 28, 2023 10:57 PM

This report presents the patrol performance and quality of the implementing unit during the above stated period of time (number of days). The report contains information on accomplishment rate, coverage and intensity of patrolling in different forest types on patrol distance covered per patroller. The information is meant to provide a basis for patrol planning for the next planning period and implementation of adaptive measures to enhance patrolling as necessary.

Overall accomplishment rate*



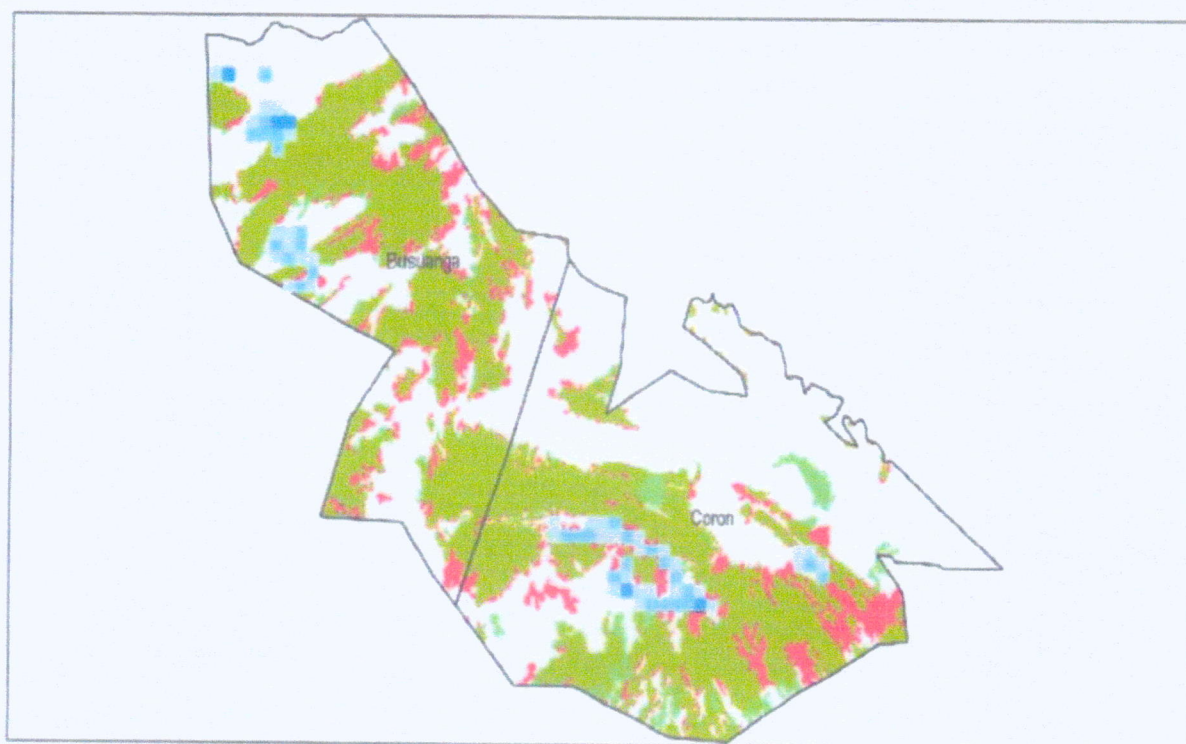
Accomplishment* for the period	Target* distance for the period
36.77	30

Accomplishment Rate:

52.56

*Target is computed based on 10km target per team of 4 DENR patrollers per month.

Patrol coverage and intensity



Patrol distance covered by each forest ranger

Forest Ranger	Patrol Distance Accomplished
Emerson Montanez, Jr.	27.84
Gricilito Lagao	27.84
Bernie Mantal	21.82
Desiree Yvette Sandoval	21.82
Michael Acbang	21.82
Rommel Gacayan	21.82
Archie Agnes	21.77
Leonardo Puno	21.77
Richard Galagate	21.77
Dindo Sarmiento	20.81
Joy Kristel Degorio	17.08



Forest Protection Effectiveness Report

Region 04B - BPR

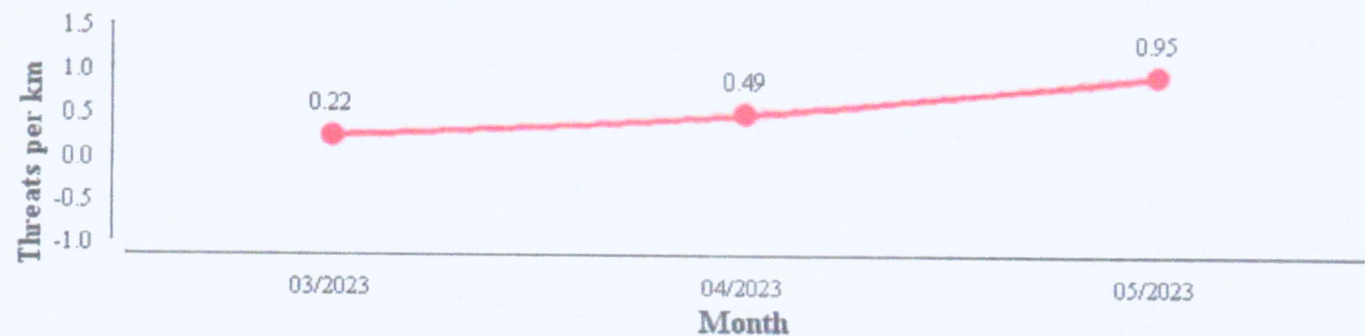
Number of days analyzed: 92

May 28, 2023 10:07 PM

This reports presents trends in observations of forest condition, regeneration, threats and indicator species. The combined presentation allows for an evaluation if protection efforts are effective, conservation targets are met and the forest achieves the desired future forest condition. Protection efforts are effective, when records of forest condition, regeneration and indicator species show an upward trend towards more observations more and denser regeneration, particularly in degraded forest areas. Increasing trends in indicator species suggest that the improved forest condition is providing a better habitat for forest dependent species. All trends presented are put in relation to the patrol effort to provide comparability. Forest cover data were derived from 2003 and 2010 NAMRIA land cover maps.


Trends of Observations per Patrol Kilometer in the Forest Conservation Area

Trend in Threats




A decreasing trend in threats in the forest conservation area mean effective forest protection; an increasing trend means the opposite.

Trend in Indicator Species



An increasing trend in indicator species in the forest conservation area means effective forest protection; a decreasing trend means the opposite.

Trends in Regeneration Density



An increasing trend in regeneration means effective forest protection; a decreasing trend means the opposite.

Trends of most common Threats





Republic of the Philippines
Department of Environment and Natural Resources
Lawin Forest and Biodiversity Protection System

Summary Threat Report

Region 04B - BPR

Number of days analyzed: 31

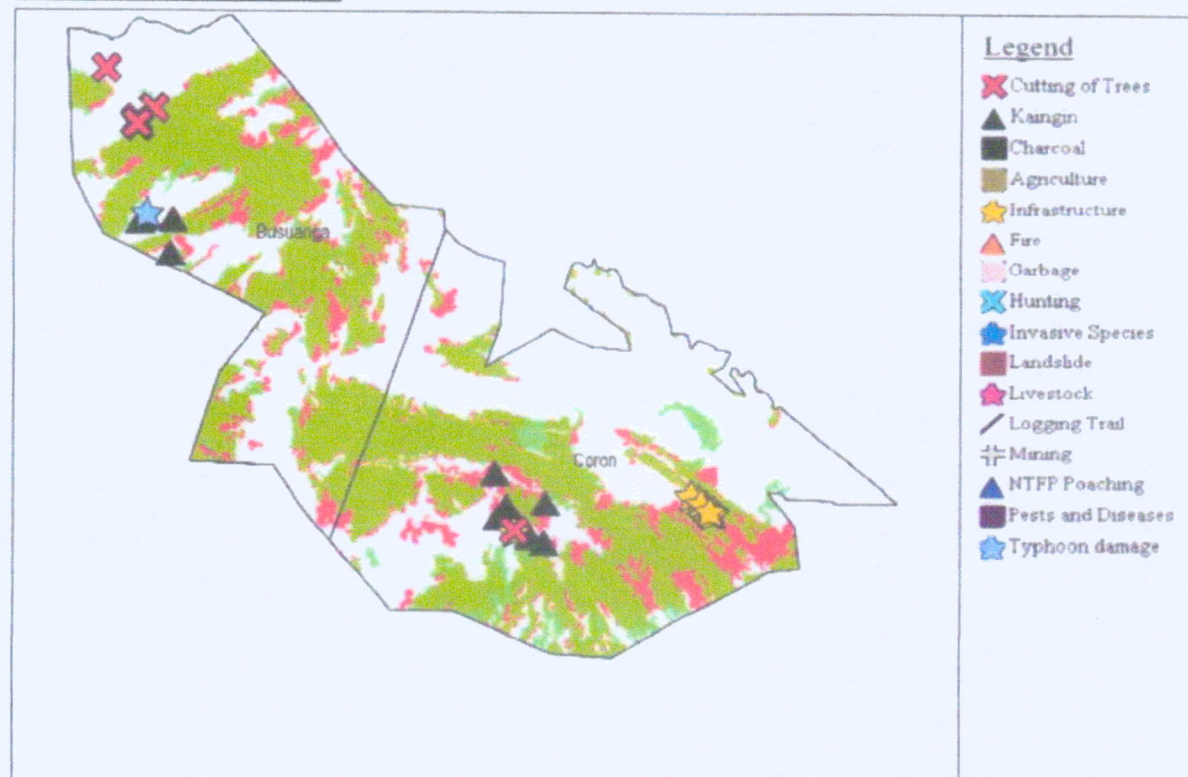
May 28, 2023 11:05 PM

This report presents information for the implementing units of DENR to effectively plan and carry out actions for addressing observed threats to the forest.

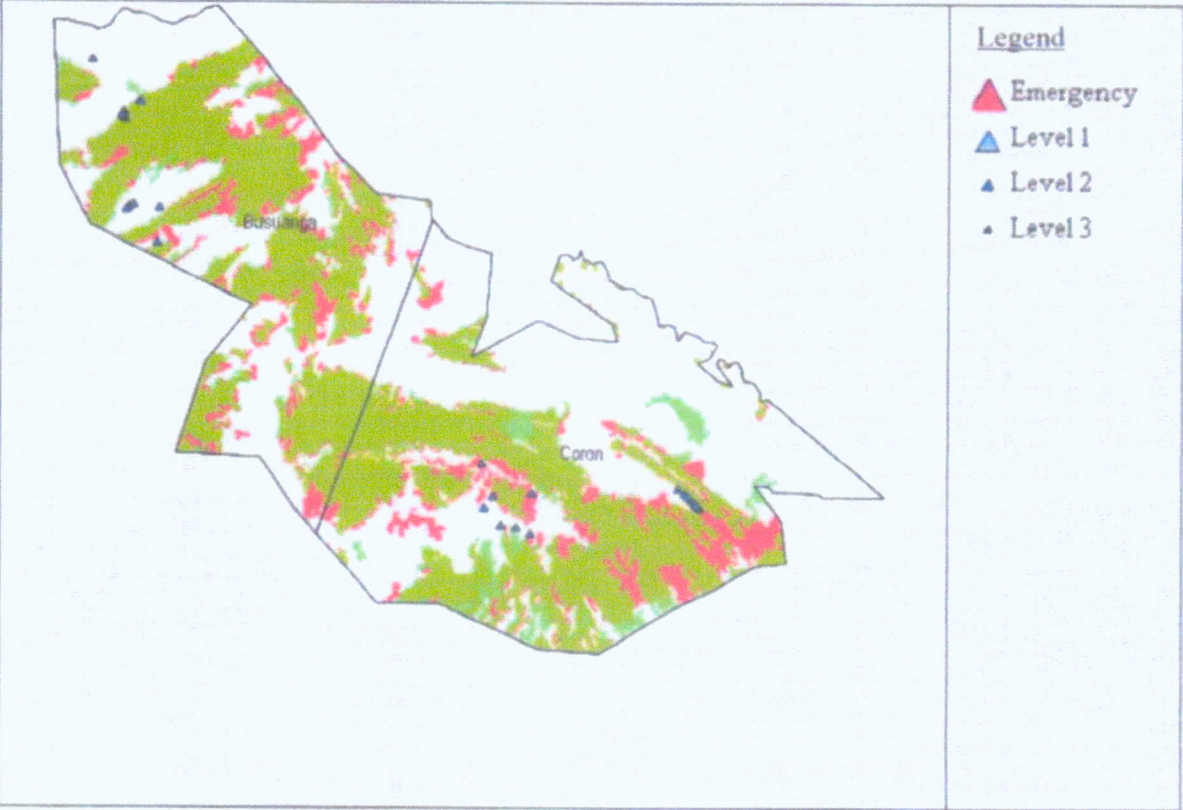
Threats observed and level of response required

Threat	No. of Observations	Emergency - Immediate action required!	Level 1 - Action required within a week	Level 2 - Action required within a month
Cutting of Trees	14	0	0	14
Hut or House and Other Infrastructure	10	0	0	10
Slash and Burn Farming (Kaingin)	10	0	0	10
Typhoon-related Threats	1	0	0	1

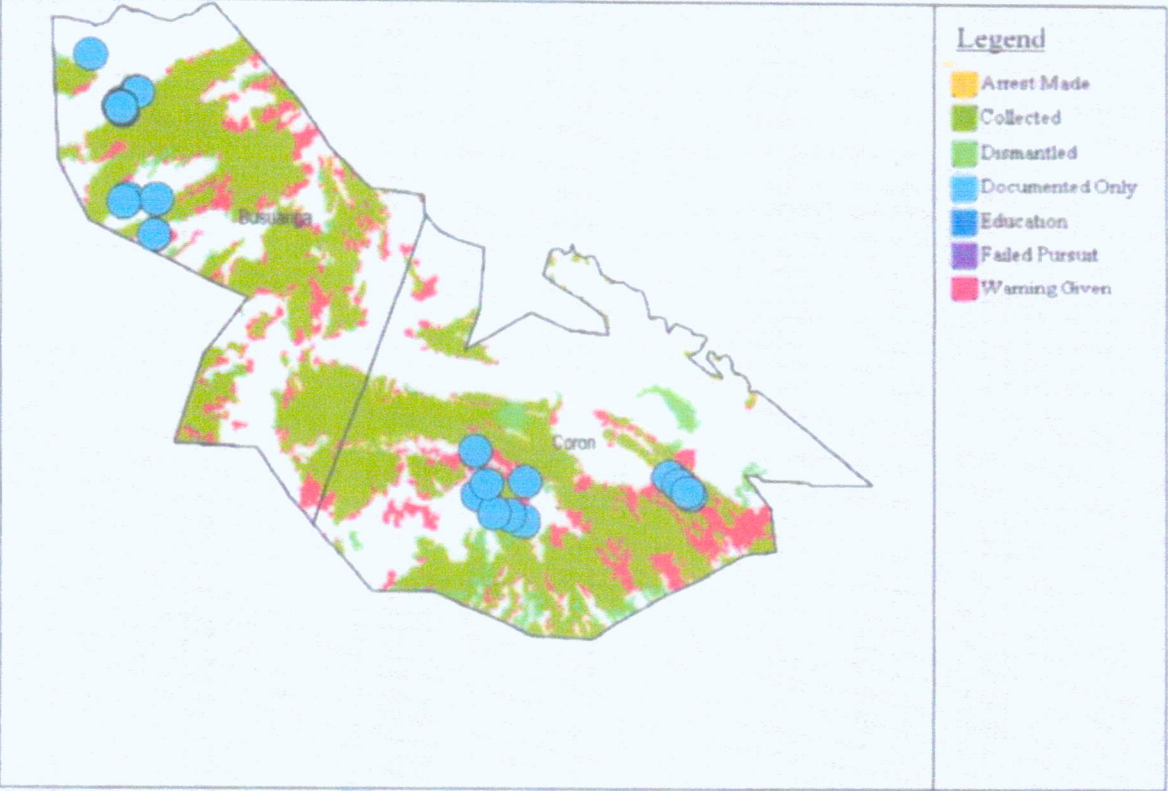
Location of observed threats




Locations and urgency of responses needed




Locations of actions taken to address threats



Actions taken to address observed threats during patrols



Annex D



Summary Response Report

Region 04B - BPR

Number of days analyzed: 30 May 28, 2023 9:00 PM

This report presents the response performance and quality of the implementing unit during the above stated period of time (number of days). The report contains information on threats requiring responses, status of threats and types of responses per threat. The information is meant to provide a basis for response tracking and planning for the next planning period and implementation of adaptive measures to enhance responses to threats as necessary.

Number of threats observed: 35

Distribution of level of response required to address observed threats:

Immediate action required	Requires action within a week	Requires action within a month	No further action required
		35	

Number of threats requiring post-patrol responses:

Status of threats

No action yet	Requires further action	Addressed	Invalid observation

Responses per threat

[illegible]



Republic of the Philippines
Department of Environment and Natural Resources
Community Environment and Natural Resources Office
Barangay 5, Calamianes Island, Coron, Palawan
Telephone No. +63 917 504 2633
E-mail: cenrocoron@denr.gov.ph Website: www.denr.gov.ph

May 8, 2023

ARDON A. LIBARRA
BARANGAY CHAIRMAN
Barangay New Busuanga, Busuanga, Palawan

Dear **Hon. Libarra;**

Warm greetings from the Community and Environment and Natural Resources Office Calamianes Islands, Coron, Palawan!

Furnishing you herewith is the report pertains to the Lawin monitoring and patrolling activity conducted by the Technical Staff and Office Support Staff/ Bantay Gubat of BPR Management Office on May 4, 2023 in Brgy. New Busuanga, Busuanga, Palawan within the BPR.

Disclosed on the report that during the Lawin activity, the patrollers encountered twelve (12) threats within your area of jurisdiction were under cutting of trees within timberland/forest lands. The said illegal activity is in violation of Section 77 - "Cutting, Gathering and/ or collecting Timber or other Forest without License" of P.D.705 as amended.

Much to our concern to help conserve and protect the remaining forest within your barangay and for the enforcement of forestry and environmental laws, we are however have limited manpower, mobility and fund resource to undertake the activity.

To deter illegal activity happening in your area of jurisdiction may we seek support from your barangay as we endeavor in safeguarding, conserving and protecting the remaining forest stand in your area from unlawful activities by reporting illegal activities to this office.

For future action, the BPR Management Office will coordinate with your barangay for the conduct of follow-up investigation to identify the personalities involved on the threats recorded; and will continue to implement Lawin Forest and Biodiversity Protection System in your barangay within the Forest Conservation Area (FCA) of the BPR to deter illegal activities.

We are looking forward to your consideration on this matter. Thank you.

Very truly yours,


RODNEY G. VERIAN
OIC, CENRO





Republic of the Philippines
Department of Environment and Natural Resources
Community Environment and Natural Resources Office
Barangay 5, Calamianes Island, Coron, Palawan
Telephone No. +63 917 504 2633
E-mail: cenrocoron@denr.gov.ph Website: www.denr.gov.ph

May 16, 2023

LARRY B. PE
BARANGAY CHAIRMAN
Barangay Bintuan, Busuanga, Palawan

Dear Hon. Pe;

Warm greetings from the Community and Environment and Natural Resources Office Calamianes Islands, Coron, Palawan!

Furnishing you herewith is the report pertains to the Lawin monitoring and patrolling activity conducted by the Technical Staff and Office Support Staff/ Bantay Gubat of BPR Management Office on May 10, 2023 in Brgy. Guadalupe to Bintuan, Busuanga, Palawan within the BPR.

Disclosed on the report that during the Lawin activity, the patrollers encountered eight (8) threats within your area of jurisdiction, six (6) of which is for slash and burn farming (kaingin), one (1) under huts and house and other infrastructure and another one (1) for cutting of trees within timberland/forest lands. The said illegal activities were in violation of Section 77 - "Cutting, Gathering and/ or collecting Timber or other Forest without License" and Section 78 "Unlawful Occupation or Destruction of Forest Lands and Grazing Lands - Any person who enters and occupies or possesses, or makes kaingin for his own private use or for others, any forest land or grazing land without authority under a license agreement, lease, license or permit, or in any manner" of P.D.705 as amended.

Much to our concern to help conserve and protect the remaining forest within your barangay and for the enforcement of forestry and environmental laws, we are however have limited manpower, mobility and fund resource to undertake the activity.

To deter illegal activity happening in your area of jurisdiction may we seek support from your barangay as we endeavor in safeguarding, conserving and protecting the remaining forest stand in your area from unlawful activities by reporting illegal activities to this office.

For future action, the BPR Management Office will coordinate with your barangay for the conduct of follow-up investigation to identify the personalities involved on the threats recorded; and will continue to implement Lawin Forest and Biodiversity Protection System in your barangay within the Forest Conservation Area (FCA) of the BPR to deter illegal activities.

We are looking forward to your consideration on this matter. Thank you.

Very truly yours,


EDWINT. CAC
OIC, DMO IV
In-Charge, Office of the CENRO





Republic of the Philippines
Department of Environment and Natural Resources
Community Environment and Natural Resources Office
Barangay 5, Calamianes Island, Coron, Palawan
Telephone No. +63 917 504 2633
E-mail: cenrocoron@denr.gov.ph Website: www.denr.gov.ph

May 16, 2023

ENRICO SADANG
BARANGAY CHAIRMAN
Barangay Guadalupe, Busuanga, Palawan

Dear **Hon. Sadang**;

Warm greetings from the Community and Environment and Natural Resources Office Calamianes Islands, Coron, Palawan!

Furnishing you herewith is the report pertains to the Lawin monitoring and patrolling activity conducted by the Technical Staff and Office Support Staff/ Bantay Gubat of BPR Management Office on May 10, 2023 in Brgy. Guadalupe to Bintuan, Busuanga, Palawan within the BPR.

Disclosed on the report that during the Lawin activity, the patrollers encountered eight (8) threats within your area of jurisdiction, six (6) of which is for slash and burn farming (kaingin), one (1) under huts and house and other infrastructure and another one (1) for cutting of trees within timberland/forest lands. The said illegal activities were in violation of Section 77 - "Cutting, Gathering and/ or collecting Timber or other Forest without License" and Section 78 "Unlawful Occupation or Destruction of Forest Lands and Grazing Lands - Any person who enters and occupies or possesses, or makes kaingin for his own private use or for others, any forest land or grazing land without authority under a license agreement, lease, license or permit, or in any manner" of P.D.705 as amended.

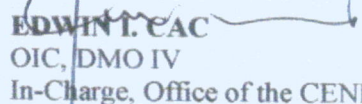
Much to our concern to help conserve and protect the remaining forest within your barangay and for the enforcement of forestry and environmental laws, we are however have limited manpower, mobility and fund resource to undertake the activity.

To deter illegal activity happening in your area of jurisdiction may we seek support from your barangay as we endeavor in safeguarding, conserving and protecting the remaining forest stand in your area from unlawful activities by reporting illegal activities to this office.

For future action, the BPR Management Office will coordinate with your barangay for the conduct of follow-up investigation to identify the personalities involved on the threats recorded; and will continue to implement Lawin Forest and Biodiversity Protection System in your barangay within the Forest Conservation Area (FCA) of the BPR to deter illegal activities.

We are looking forward to your consideration on this matter. Thank you.

Very truly yours,


EDWIN T. CAC
OIC, DMO IV
In-Charge, Office of the CENRO





Republic of the Philippines
Department of Environment and Natural Resources
Community Environment and Natural Resources Office
Barangay 5, Calamianes Island, Coron, Palawan
Telephone No. +63 917 504 2633
E-mail: cenrocoron@denr.gov.ph Website: www.denr.gov.ph

May 16, 2023

FRANKLIN F. USORFACION
BARANGAY CHAIRMAN
Barangay Decalachao, Coron, Palawan

Dear **Hon. Usorfacion**;

Warm greetings from the Community and Environment and Natural Resources Office Calamianes Islands, Coron, Palawan!

Furnishing you herewith is the report pertains to the Lawin monitoring and patrolling activity conducted by the Technical Staff and Office Support Staff/ Bantay Gubat of BPR Management Office on May 11, 2023 in Brgy. Decalachao, Coron, Palawan within the BPR.

Disclosed on the report that during the Lawin activity, the patrollers encountered nine (9) under huts and house and other infrastructure. The said illegal activity is in violation of Section 78 "Unlawful Occupation or Destruction of Forest Lands and Grazing Lands – Any person who enters and occupies or possesses, or makes kaingin for his own private use or for others, any forest land or grazing land without authority under a license agreement, lease, license or permit, or in any manner" of P.D.705 as amended

Much to our concern to help conserve and protect the remaining forest within your barangay and for the enforcement of forestry and environmental laws, we are however have limited manpower, mobility and fund resource to undertake the activity.

To deter illegal activity happening in your area of jurisdiction may we seek support from your barangay as we endeavor in safeguarding, conserving and protecting the remaining forest stand in your area from unlawful activities by reporting illegal activities to this office.

For future action, the BPR Management Office will coordinate with your barangay for the conduct of follow-up investigation to identify the personalities involved on the threats recorded; and will continue to implement Lawin Forest and Biodiversity Protection System in your barangay within the Forest Conservation Area (FCA) of the BPR to deter illegal activities.

We are looking forward to your consideration on this matter. Thank you.

Very truly yours,


EDWIN T. CAC
OIC, DMO IV
In-Charge, Office of the CENRO





Republic of the Philippines
Department of Environment and Natural Resources
Community Environment and Natural Resources Office
Barangay 5, Calamianes Island, Coron, Palawan
Telephone No. +63 917 504 2633
E-mail: cenrocoron@denr.gov.ph Website: www.denr.gov.ph

May 24, 2023

JOSE ABEMAEL A. SOCRO
BARANGAY CHAIRMAN
Barangay Old Busuanga, Busuanga, Palawan

Dear **Hon. Socro**;

Warm greetings from the Community and Environment and Natural Resources Office Calamianes Islands, Coron, Palawan!

Furnishing you herewith is the report pertains to the Lawin monitoring and patrolling activity conducted by the Technical Staff and Office Support Staff/ Bantay Gubat of BPR Management Office on May 18, 2023 from Brgy. Old Busuanga to Brgy. San Rafael, Busuanga, Palawan within the BPR.

Disclosed on the report that during the Lawin activity, the patrollers encountered four (4) threats within your area of jurisdiction were under slash and burn farming (kaingin). The said illegal activity is in violation of Section 78 "Unlawful Occupation or Destruction of Forest Lands and Grazing Lands – Any person who enters and occupies or possesses, or makes kaingin for his own private use or for others, any forest land or grazing land without authority under a license agreement, lease, license or permit, or in any manner" of P.D.705 as amended.

Much to our concern to help conserve and protect the remaining forest within your barangay and for the enforcement of forestry and environmental laws, we are however have limited manpower, mobility and fund resource to undertake the activity.


To deter illegal activity happening in your area of jurisdiction may we seek support from your barangay as we endeavor in safeguarding, conserving and protecting the remaining forest stand in your area from unlawful activities by reporting illegal activities to this office.

For future action, the BPR Management Office will coordinate with your barangay for the conduct of follow-up investigation to identify the personalities involved on the threats recorded; and will continue to implement Lawin Forest and Biodiversity Protection System in your barangay within the Forest Conservation Area (FCA) of the BPR to deter illegal activities.

We are looking forward to your consideration on this matter. Thank you.

Very truly yours,

RODNEY G. VERIAN
OIC, CENRO





Republic of the Philippines
Department of Environment and Natural Resources
Community Environment and Natural Resources Office
Barangay 5, Calamianes Island, Coron, Palawan
Telephone No. +63 917 504 2633
E-mail: cenrocoron@denr.gov.ph Website: www.denr.gov.ph

May 24, 2023

MEDARDO B. MACANAS, SR.
BARANGAY CHAIRMAN
Barangay San Rafael, Busuanga, Palawan

Dear **Hon. Macanas;**

Warm greetings from the Community and Environment and Natural Resources Office Calamianes Islands, Coron, Palawan!

Furnishing you herewith is the report pertains to the Lawin monitoring and patrolling activity conducted by the Technical Staff and Office Support Staff/ Bantay Gubat of BPR Management Office on May 18, 2023 from Brgy. Old Busuanga to Brgy. San Rafael, Busuanga, Palawan within the BPR.

Disclosed on the report that during the Lawin activity, the patrollers encountered four (4) threats within your area of jurisdiction were under slash and burn farming (kaingin). The said illegal activity is in violation of Section 78 "Unlawful Occupation or Destruction of Forest Lands and Grazing Lands – Any person who enters and occupies or possesses, or makes kaingin for his own private use or for others, any forest land or grazing land without authority under a license agreement, lease, license or permit, or in any manner" of P.D.705 as amended.

Much to our concern to help conserve and protect the remaining forest within your barangay and for the enforcement of forestry and environmental laws, we are however have limited manpower, mobility and fund resource to undertake the activity.

To deter illegal activity happening in your area of jurisdiction may we seek support from your barangay as we endeavor in safeguarding, conserving and protecting the remaining forest stand in your area from unlawful activities by reporting illegal activities to this office.

For future action, the BPR Management Office will coordinate with your barangay for the conduct of follow-up investigation to identify the personalities involved on the threats recorded; and will continue to implement Lawin Forest and Biodiversity Protection System in your barangay within the Forest Conservation Area (FCA) of the BPR to deter illegal activities.

We are looking forward to your consideration on this matter. Thank you.

Very truly yours,

RODNEY Q. VERIAN
OIC, CENRO



2



Republic of the Philippines
Department of Environment and Natural Resources
Community Environment and Natural Resources Office
Barangay 5, Calamianes Island, Coron, Palawan
Telephone No. +63 917 504 2633
E-mail: cenrocoron@denr.gov.ph Website: www.denr.gov.ph

May 24, 2023

ARDON A. LIBARRA
BARANGAY CHAIRMAN
Barangay New Busuanga, Busuanga, Palawan

Dear **Hon. Libarra;**

Warm greetings from the Community and Environment and Natural Resources Office Calamianes Islands, Coron, Palawan!

Furnishing you herewith is the report pertains to the Lawin monitoring and patrolling activity conducted by the Technical Staff and Office Support Staff/ Bantay Gubat of BPR Management Office on May 19, 2023 from Brgy. New Busuanga to Brgy. Buluang, Busuanga, Palawan within the BPR.

Disclosed on the report that during the Lawin activity, the patrollers encountered one (1) threat within your area of jurisdiction were under cutting of trees within timberland/forest lands. The said illegal activity is in violation of Section 77 - "Cutting, Gathering and/ or collecting Timber or other Forest without License" of P.D.705 as amended.

Much to our concern to help conserve and protect the remaining forest within your barangay and for the enforcement of forestry and environmental laws, we are however have limited manpower, mobility and fund resource to undertake the activity.


To deter illegal activity happening in your area of jurisdiction may we seek support from your barangay as we endeavor in safeguarding, conserving and protecting the remaining forest stand in your area from unlawful activities by reporting illegal activities to this office.

For future action, the BPR Management Office will coordinate with your barangay for the conduct of follow-up investigation to identify the personalities involved on the threats recorded; and will continue to implement Lawin Forest and Biodiversity Protection System in your barangay within the Forest Conservation Area (FCA) of the BPR to deter illegal activities.

We are looking forward to your consideration on this matter. Thank you.

Very truly yours,

RODNEY G. VERIAN
OIC, CENRO





Republic of the Philippines
Department of Environment and Natural Resources
Community Environment and Natural Resources Office
Barangay 5, Calamianes Island, Coron, Palawan
Telephone No. +63 917 504 2633
E-mail: cenrocoron@denr.gov.ph Website: www.denr.gov.ph

May 24, 2023

CRESANTO N. DACO
BARANGAY CHAIRMAN
Barangay Buluang, Busuanga, Palawan

Dear **Hon. Daco**;

Warm greetings from the Community and Environment and Natural Resources Office Calamianes Islands, Coron, Palawan!

Furnishing you herewith is the report pertains to the Lawin monitoring and patrolling activity conducted by the Technical Staff and Office Support Staff/ Bantay Gubat of BPR Management Office on May 19, 2023 from Brgy. New Busuanga to Brgy. Buluang, Busuanga, Palawan within the BPR.

Disclosed on the report that during the Lawin activity, the patrollers encountered one (1) threat within your area of jurisdiction were under cutting of trees within timberland/forest lands. The said illegal activity is in violation of Section 77 - "Cutting, Gathering and/ or collecting Timber or other Forest without License" of P.D.705 as amended.

Much to our concern to help conserve and protect the remaining forest within your barangay and for the enforcement of forestry and environmental laws, we are however have limited manpower, mobility and fund resource to undertake the activity.

To deter illegal activity happening in your area of jurisdiction may we seek support from your barangay as we endeavor in safeguarding, conserving and protecting the remaining forest stand in your area from unlawful activities by reporting illegal activities to this office.

For future action, the BPR Management Office will coordinate with your barangay for the conduct of follow-up investigation to identify the personalities involved on the threats recorded; and will continue to implement Lawin Forest and Biodiversity Protection System in your barangay within the Forest Conservation Area (FCA) of the BPR to deter illegal activities.

We are looking forward to your consideration on this matter. Thank you.

Very truly yours,

RODNEY G. VERIAN
OIC, CENRO





Republic of the Philippines
Department of Environment and Natural Resources
Community Environment and Natural Resources Office
Barangay 5, Calamianes Island, Coron, Palawan
Telephone No. +63 917 504 2633
E-mail: cenrocoron@denr.gov.ph Website: www.denr.gov.ph

April 26, 2023

RECEIVED

DATE: _____
BY: _____
E-ADD: _____
CONTACT NO: _____

JERSON L. ELBAT
BARANGAY CHAIRMAN
Barangay San Nicolas, Coron, Palawan

Dear **Hon. Elbat**;

Warm greetings from the Community and Environment and Natural Resources Office Calamianes Islands, Coron, Palawan!

Furnishing you herewith is the report pertaining to the Lawin monitoring and patrolling activity conducted by the Technical Staff and Office Support Staff/ Bantay Gubat of BPR Management Office on April 18, 2023 in Brgy. San Nicolas, Coron, Palawan within the BPR.

Disclosed on the report that during the Lawin activity, the patrollers encountered ten (10) threats observed and documented, all were under to huts or houses and other infrastructures within your area of jurisdiction inside timberland/forest lands. The said illegal activities were in violation of Section 78 "Unlawful Occupation or Destruction of Forest Lands and Grazing Lands – Any person who enters and occupies or possesses, or makes kaingin for his own private use or for others, any forest land or grazing land without authority under a license agreement, lease, license or permit, or in any manner" of P.D.705 as amended.

Much to our concern to help conserve and protect the remaining forest within your barangay and for the enforcement of forestry and environmental laws, we are however have limited manpower, mobility and fund resource to undertake the activity.

To deter illegal activity happening in your area of jurisdiction, may we seek support from your barangay as we endeavor in safeguarding, conserving and protecting the remaining forest stand in your area from unlawful activities by reporting illegal activities to this office.

For future action, the BPR Management Office will coordinate with your barangay for the conduct of follow-up investigation to identify the personalities involved on the threats recorded; and will continue to implement Lawin Forest and Biodiversity Protection System in your barangay within the Forest Conservation Area (FCA) of the BPR to deter illegal activities.

We are looking forward to your usual support and consideration. Thank you.

Very truly yours,

RODNEY G. VERIAN
OIC, CENRO



6/6/23
Received
JERSON L. ELBAT



Republic of the Philippines
Department of Environment and Natural Resources
Community Environment and Natural Resources Office
Barangay 5, Calamianes Island, Coron, Palawan
Telephone No. +63 917 504 2633
E-mail: cenrocoron@denr.gov.ph Website: www.denr.gov.ph

April 26, 2023

ELEUTERIO A. LAJALLAB
BARANGAY CHAIRMAN
Barangay Sagrada, Busuanga, Palawan

RECEIVED

DATE _____
BY _____
E-ADD: _____
CONTACT NO. _____

Dear **Hon. Lajallab**;

Warm greetings from the Community and Environment and Natural Resources Office Calamianes Islands, Coron, Palawan!

Furnishing you herewith is the report pertaining to the Lawin monitoring and patrolling activity conducted by the Technical Staff and Office Support Staff/ Bantay Gubat of BPR Management Office on April 04, 2023 in Brgy. Sagrada, Busuanga, Palawan within the BPR.

Disclosed on the report that during the Lawin activity, the patrollers encountered two (2) threats within your area of jurisdiction, all observed and documented threats were under slash and burn farming (kaingin) within timberland/forest lands. The said illegal activities were in violation of Section 78 "Unlawful Occupation or Destruction of Forest Lands and Grazing Lands – Any person who enters and occupies or possesses, or makes kaingin for his own private use or for others, any forest land or grazing land without authority under a license agreement, lease, license or permit, or in any manner" of P.D.705 as amended.

Much to our concern to help conserve and protect the remaining forest within your barangay and for the enforcement of forestry and environmental laws, we are however have limited manpower, mobility and fund resource to undertake the activity.

To deter illegal activity happening in your area of jurisdiction, may we seek support from your barangay as we endeavor in safeguarding, conserving and protecting the remaining forest stand in your area from unlawful activities by reporting illegal activities to this office.

For future action, the BPR Management Office will coordinate with your barangay for the conduct of follow-up investigation to identify the personalities involved on the threats recorded; and will continue to implement Lawin Forest and Biodiversity Protection System in your barangay within the Forest Conservation Area (FCA) of the BPR to deter illegal activities.

We are looking forward to your consideration on this matter. Thank you.

Very truly yours,

RODNEY G. VERIAN
OIC, CENRO



RECEIVED

MAY 2 2023
LIBRATO ALARCON
KARASAD



Republic of the Philippines
Department of Environment and Natural Resources
Community Environment and Natural Resources Office
Barangay 5, Calamianes Island, Coron, Palawan
Telephone No. +63 917 504 2633
E-mail: cenrocoron@denr.gov.ph Website: www.denr.gov.ph

April 26, 2023

RECEIVED

DATE: _____
BY: _____
- ADD: _____
CONTACT NO: _____

ARDON A. LIBARRA
BARANGAY CHAIRMAN
Barangay New Busuanga, Busuanga, Palawan

Dear **Hon. Libarra**;

Warm greetings from the Community and Environment and Natural Resources Office Calamianes Islands, Coron, Palawan!

Furnishing you herewith is the report pertaining to the Lawin monitoring and patrolling activity conducted by the Technical Staff and Office Support Staff/ Bantay Gubat of BPR Management Office on April 19, 2023 in Barangays of New Busuanga, to San Rafael, Busuanga, Palawan within the BPR.

Disclosed on the report that during the Lawin activity, the patrollers encountered two (2) threats within your area of jurisdiction all were under cutting of trees within timberland/forest lands. The said illegal activities were in violation of Section 77 - "Cutting, Gathering and/ or collecting Timber or other Forest without License" of P.D.705 as amended.

Much to our concern to help conserve and protect the remaining forest within your barangay and for the enforcement of forestry and environmental laws, we are however have limited manpower, mobility and fund resource to undertake the activity.


To deter illegal activity happening in your area of jurisdiction, may we seek support from your barangay as we endeavor in safeguarding, conserving and protecting the remaining forest stand in your area from unlawful activities by reporting illegal activities to this office.

For future action, the BPR Management Office will coordinate with your barangay for the conduct of follow-up investigation to identify the personalities involved on the threats recorded; and will continue to implement Lawin Forest and Biodiversity Protection System in your barangay within the Forest Conservation Area (FCA) of the BPR to deter illegal activities.

We are looking forward to your consideration on this matter. Thank you.

Very truly yours,

RODNEY G. VERIAN
OIC, CENRO



Received by: *Mary Ann D. Agnes*
Brng. Secretary
1P32 PH
05/04/2023



Republic of the Philippines
Department of Environment and Natural Resources
Community Environment and Natural Resources Office
Barangay 5, Calamianes Island, Coron, Palawan
Telephone No. +63 917 504 2633
E-mail: cenrocoron@denr.gov.ph Website: www.denr.gov.ph

April 26, 2023

FRANKLIN F. USORFACION
BARANGAY CHAIRMAN
Barangay Decalachao, Coron, Palawan

Dear **Hon. Usorfacion**;

Warm greetings from the Community and Environment and Natural Resources Office Calamianes Islands, Coron, Palawan!

Furnishing you herewith is the report pertaining to the Lawin monitoring and patrolling activity conducted by the Technical Staff and Office Support Staff/ Bantay Gubat of BPR Management Office on April 04, 2023 in Brgy. Decalachao, Coron to Brgy. Sagrada, Busuanga, Palawan within the BPR.

Disclosed on the report that during the Lawin activity, the patrollers encountered one (1) threat within your area of jurisdiction: under slash and burn farming (kaingin) within timberland/forest lands. The said illegal activities were in violation of Section 78 "Unlawful Occupation or Destruction of Forest Lands and Grazing Lands – Any person who enters and occupies or possesses, or makes kaingin for his own private use or for others, any forest land or grazing land without authority under a license agreement, lease, license or permit, or in any manner" of P.D.705 as amended.

Much to our concern to help conserve and protect the remaining forest within your barangay and for the enforcement of forestry and environmental laws, we are however have limited manpower, mobility and fund resource to undertake the activity.

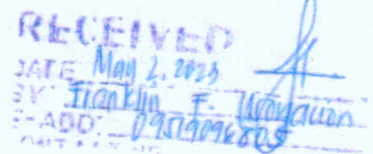
To deter illegal activity happening in your area of jurisdiction, may we seek support from your barangay as we endeavor in safeguarding, conserving and protecting the remaining forest stand in your area from unlawful activities by reporting illegal activities to this office.

For future action, the BPR Management Office will coordinate with your barangay for the conduct of follow-up investigation to identify the personalities involved on the threats recorded; and will continue to implement Lawin Forest and Biodiversity Protection System in your barangay within the Forest Conservation Area (FCA) of the BPR to deter illegal activities.

We are looking forward to your usual support and consideration. Thank you.

Very truly yours,

RODNEY G. VERIAN
OIC, CENRO





Republic of the Philippines
Department of Environment and Natural Resources
Community Environment and Natural Resources Office
Barangay 5, Calamianes Island, Coron, Palawan
Telephone No. +63 917 504 2633
E-mail: cenrocoron@denr.gov.ph Website: www.denr.gov.ph

April 26, 2023

RECEIVED
DATE: May 1, 2023 X
BY: _____
E-ADD: _____
CONTACT NO: _____

MEDARDO B. MACANAS, SR.
BARANGAY CHAIRMAN
Barangay San Rafael, Busuanga, Palawan

Dear **Hon. Macanas, Sr.;**

Warm greetings from the Community and Environment and Natural Resources Office Calamianes Islands, Coron, Palawan!

Furnishing you herewith is the report pertaining to the Lawin monitoring and patrolling activity conducted by the Technical Staff and Office Support Staff/ Bantay Gubat of BPR Management Office on April 19, 2023 in Barangays of New Busuanga, to San Rafael, Busuanga, Palawan within the BPR.

Disclosed on the report that during the Lawin activity, the patrollers encountered two (2) threats within your area of jurisdiction all were under cutting of trees within timberland/forest lands. The said illegal activities were in violation of Section 77 - "Cutting, Gathering and/ or collecting Timber or other Forest without License" of P.D.705 as amended.

Much to our concern to help conserve and protect the remaining forest within your barangay and for the enforcement of forestry and environmental laws, we are however have limited manpower, mobility and fund resource to undertake the activity.

To deter illegal activity happening in your area of jurisdiction, may we seek support from your barangay as we endeavor in safeguarding, conserving and protecting the remaining forest stand in your area from unlawful activities by reporting illegal activities to this office.

For future action, the BPR Management Office will coordinate with your barangay for the conduct of follow-up investigation to identify the personalities involved on the threats recorded; and will continue to implement Lawin Forest and Biodiversity Protection System in your barangay within the Forest Conservation Area (FCA) of the BPR to deter illegal activities.

We are looking forward to your consideration on this matter. Thank you.

Very truly yours,


RODNEY G. VERIAN
OIC, CENRO

